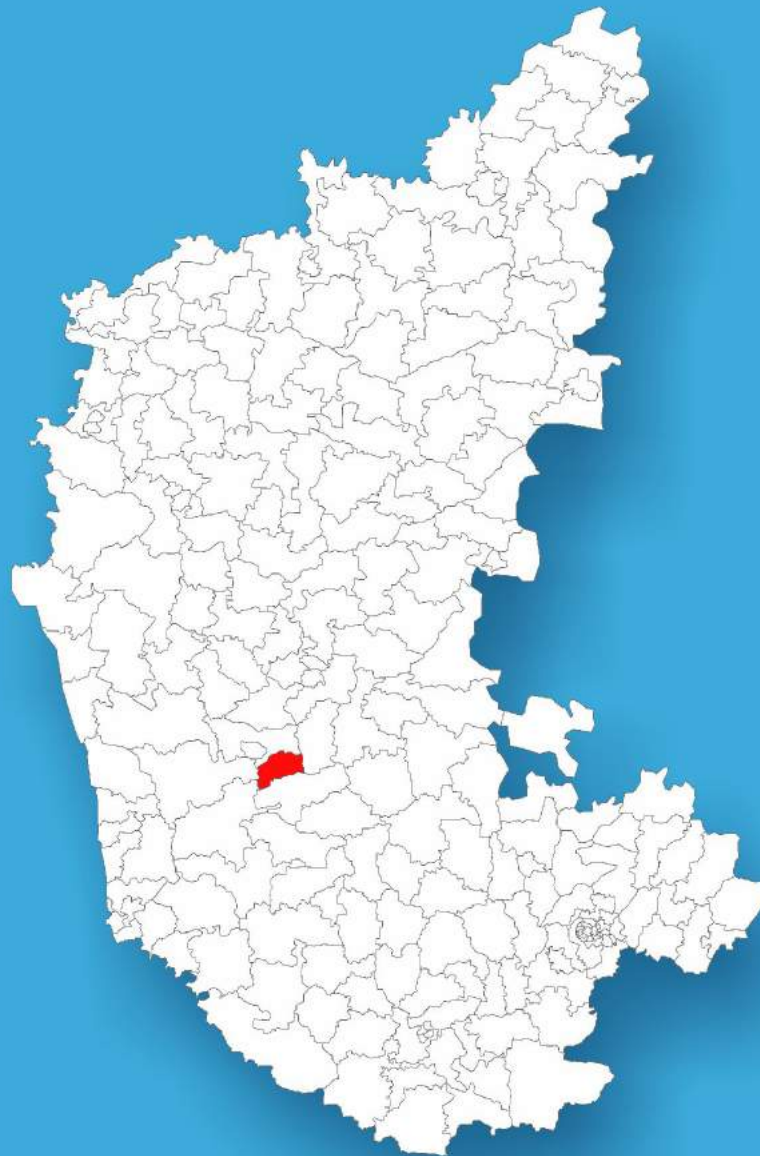




Karnataka

Assembly Factbook™

Bhadravati Assembly Constituency



Key Electoral Data of Bhadravati
Assembly Constituency (Vidhan Sabha)

Karnataka

Assembly Factbook™

Bhadravati Assembly Constituency



Bhadravati Vidhan Sabha

Editor & Director

Dr. R.K. Thukral

Research Editor

Dr. Shafeeq Rahman

**Compiled, Researched and Published by
Datanet India Pvt. Ltd.**

D-100, 1st Floor,

Okhla Industrial Area, Phase-I,
New Delhi- 110020.

Ph.: 91-11- 43580781-84

Email : support@indiastatpublications.com

Website : www.indiastatelections.com

Online Book Store :

www.indiastatpublications.com

Report No. : AFB/KA-112-0123

ISBN : 978-93-87082-15-1

First Edition : January, 2018

Sixth Updated Edition : January, 2023

Price : Rs. 11500/-

US\$ 310/-

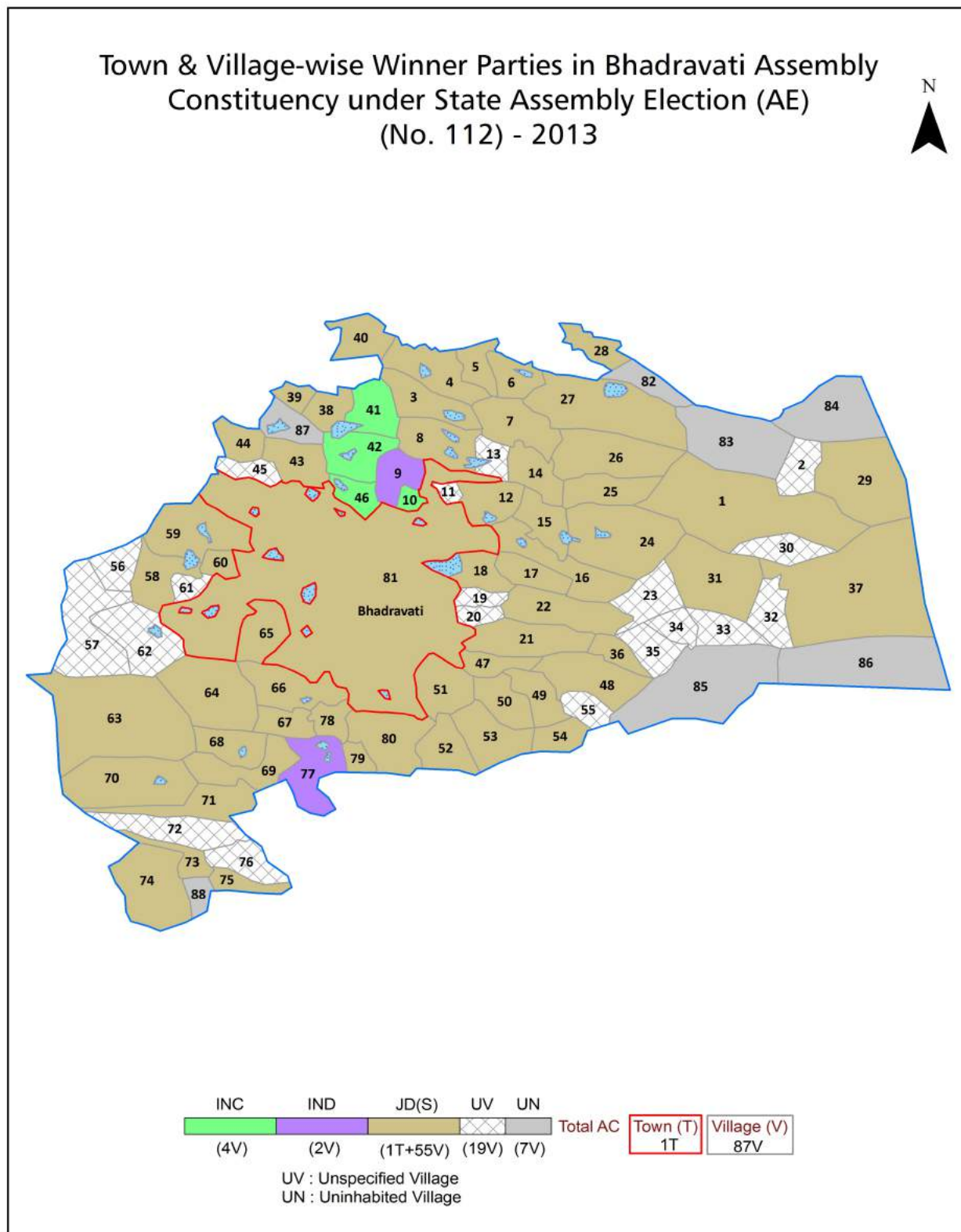
© **Datanet India Pvt. Ltd.**

All rights reserved. No part of this book may be reproduced, stored in a retrieval system or transmitted in any form or by any means, mechanical photocopying, photographing, scanning, recording or otherwise without the prior written permission of the publisher. Please refer to Disclaimer at page no. 196 for the use of this publication.

Printed in India

No.	Particulars	Page No.
	Introduction	
1	Assembly Constituency - (Vidhan Sabha) at a Glance Features of Assembly as per Delimitation Commission of India (2008)	1-2
	Location and Political Maps	
2	Location Map Boundaries of Assembly Constituency - (Vidhan Sabha) in District Boundaries of Assembly Constituency under Parliamentary Constituency - (Lok Sabha) Town & Village-wise Winner Parties- 2019, 2018, 2014, 2013 and 2009	3-10
	Administrative Setup (2011)	
3	District Sub-district Towns Villages Inhabited Villages Uninhabited Villages Village Panchayat Intermediate Panchayat	11-15
	Demographics (2011)	
4	Population Households Rural/Urban Population Towns and Villages by Population Size Sex Ratio (Total & 0-6 Years) Religious Population Social Population Literacy Rate	16-18
	Electoral Features	
5	Important Dates of Last Elections Held Electors by Gender Service Electors Voters Voters Turnout Polling Stations & Average Number of Electors per Polling Station Electors by Age Group Present Elected Representatives	19-24
	Historical Summary Election Results	
6	Vote Share of Major Parties Winning Margin (Number & Percentage) Polarity of Parties Summary Result of Assembly Segment of Parliamentary Elections 2019, 2014, 2009, 2004, 1999 Summary Result of Assembly Elections 2018, 2013, 2008, 2004, 1999, 1994, 1989, 1985, 1983, 1978, 1972, 1967, 1962 and 1957	25-47
	Polling Station Level Election Results	
7	Name and Number of Polling Station 2019, 2018, 2014, 2013 and 2009 Polling Station-wise Electors, Voters & Voters Turnout 2019, 2018, 2014, 2013 and 2009 Polling Station wise Elections Results 2019, 2018, 2014, 2013 and 2009	48-176
	Share of Assembly Constituency	
8	Share of Assembly Constituency - (Vidhan Sabha) in State, District and Parliamentary Constituency - (Lok Sabha)	177
	Socio-Economic Amenities (2011)	
9	Access to Administrative Units Agricultural, Manufacturing and Industrial Commodities Demographic Indicators Education Health & Manpower Drinking Water Supply Sanitation Entertainment and Recreations Infrastructure Power Food Allocation Distribution and Marketing of Agriculture Commodities Infrastructure Transport and Road Infrastructure Communication Banking and Financial Services Land Use Irrigation Source	179-193
10	Abbreviation & Sources	194-195
11	Disclaimer	196

Location & Political Map



Administrative Setup

List of Village Panchayat & Intermediate Panchayat (Block) Name - 2011

Village Name	Village Panchayat Name	Intermediate Panchayat Name
Antaragange	Antaragange	Bhadravati
Aralihalli	Aralahalli	Bhadravati
Aralikoppa	Aralikoppa	Bhadravati
Athigunda	Athigunda	Bhadravati
Baballi	Kagekodamaggi	Bhadravati
Badanehal	Dodderi	Bhadravati
Balekatte	Dodderi	Bhadravati
Balemaranahalli	Aralikoppa	Bhadravati
Bandigudda	Dodderi	Bhadravati
Barandooru	Barandooru	Bhadravati
Basalikatte	Athigunda	Bhadravati
Belligere	Dodderi	Bhadravati
Bilaki	Bilaki	Bhadravati
Bisilamane	Dodderi	Bhadravati
Bommenahalli	Karehalli	Bhadravati
Chikkagoppenahalli	Aralikoppa	Bhadravati
Devarahalli	Kummaranahalli	Bhadravati
Devaranarasipura	Antaragange	Bhadravati
Dodderi	Dodderi	Bhadravati
Donabaghatta	Donabaghatta	Bhadravati
Gangooru	Dodderi	Bhadravati
Ganguru	Aralikoppa	Bhadravati
Goneebeedu	Thavaraghatta	Bhadravati
Gowdarahalli	Veerapura	Bhadravati
Guddadaneralakere	Kummaranahalli	Bhadravati
Guninarasipura	Yarehalli	Bhadravati
Hadlaghatta	Mavinakere	Bhadravati
Hagalamane	Kallihal	Bhadravati
Hallikere	Barandooru	Bhadravati

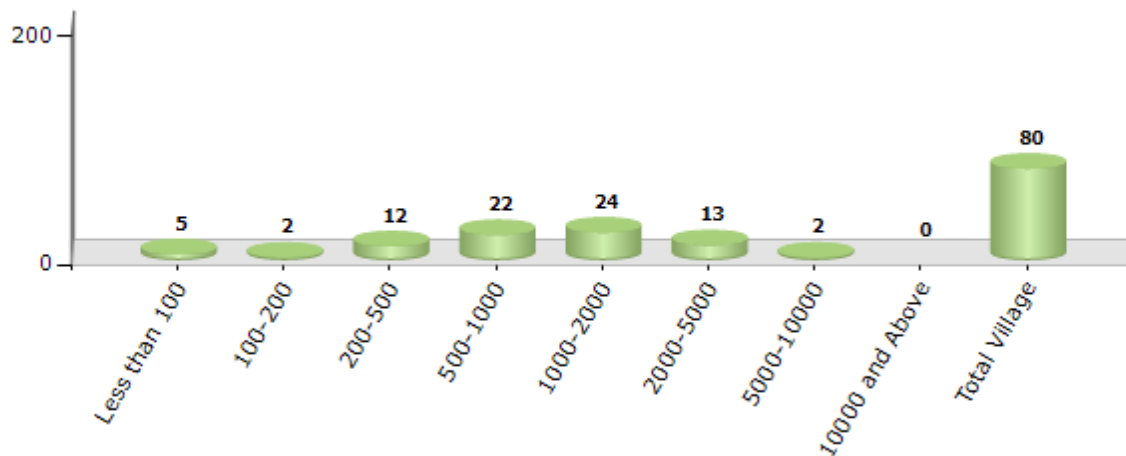
Contd....

Demographic

Number of Villages by Population Size - 2011

Less than 100	100-200	200-500	500-1000	1000-2000	2000-5000	5000-10000	10000 and Above	Total Village
5	2	12	22	24	13	2	0	80

Number of Villages by Population Size - 2011

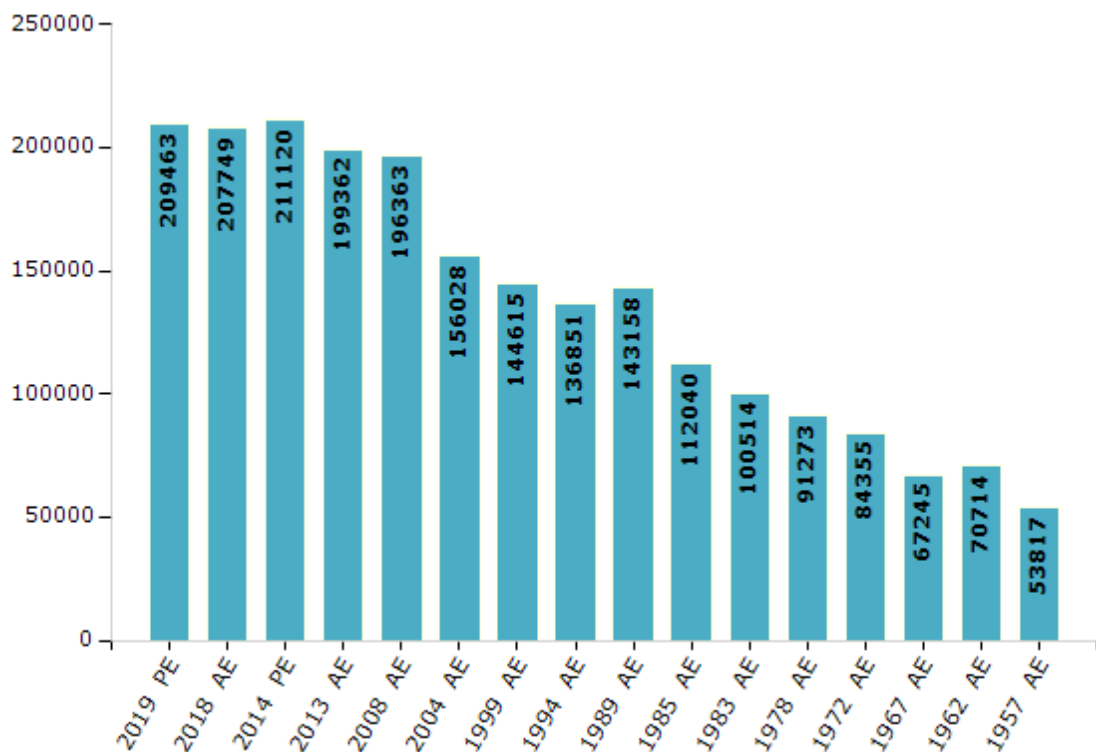


Electoral Features

Electors by Male & Female

Year	Male	Female	Others	Total	Year	Male	Female	Others	Total
2019 PE	102475	106986	2	209463	1994 AE	70900	65951	-	136851
2018 AE	101880	105867	2	207749	1989 AE	74967	68191	-	143158
2014 PE	104284	106829	7	211120	1985 AE	58803	53237	-	112040
2013 AE	99040	100318	4	199362	1983 AE	52084	48430	-	100514
2009 PE	-	-	-	-	1978 AE	48862	42411	-	91273
2008 AE	98128	98235	-	196363	1972 AE	45095	39260	-	84355
2004 PE	-	-	-	-	1967 AE	-	-	-	67245
2004 AE	79553	76475	-	156028	1962 AE	-	-	-	70714
1999 PE	-	-	-	-	1957 AE	-	-	-	53817
1999 AE	74138	70477	-	144615					

Number of Electors



Note : AE : Assembly Election, PE : Assembly Segment of Parliamentary Election

Historical Summary Election Results

Summary Result of Assembly Election - 2013

Candidate Name	Party	Votes	Votes %
Appaji. M.J	JD(S)	78370	54.59
B.K.Sangameshwara	IND	34271	23.87
C.M. Ibrahim	INC	22329	15.55
Hanumantharao	IND	2254	1.57
S.B. Shivaji Rao Sindhya	BJP	1779	1.24
Hanumanthappa	IND	1282	0.89
Ahamed Ali	IND	1084	0.76
Vasundara Devi. P	IND	440	0.31
Comrede P. Murthy	CPIM	381	0.27
Teepu Sulthan	IND	255	0.18
Suresh	BSP	223	0.16
Omvijaya Vamshi	IND	189	0.13
S. Venkateshmurthy	LSP	158	0.11
Kalpana A Nadig Sharma	JD(U)	140	0.1
B.G.C.Kumar	IND	135	0.09
Balakrishna. M	BSRCP	133	0.09
Akhil Ahmed	IND	133	0.09

Polling Station Level Election Results

Number and Name of Polling Stations (PS) (2018)

Number of Polling Stations	Name of Polling Stations	Number of Polling Stations	Name of Polling Stations
1	Government Lower Primary School, Mathighatta	22	Government Lower Primary School, Bilaki
2	Government Lower Primary School, Hathikatte	23	Government Urdu Higher Primary School Tank Mohalla, Donabaghatta
3	Government Lower Primary Boys School, Nagathibelagalu	24	Grama Panchayat Office, Donabaghatta
4	Government Lower Primary School, Nagathibelagalu Tanda	25	Government Kannada Higher Primary School, A K Colony, Donabaghatta
5	Government Higher Primary School (North Side) Kalpanahalli	26	Government Urdu Boys Higher Primary School, (East Wing) Room No. 1, Donabaghatta
6	Government Higher Primary School, Hosahalli	27	Government Pre-University College (North Wing) Donabaghatta
7	Government Model Higher Primary School Kodihalli	28	Govt. Junior College (East Wing) Donabaghatta
8	Government Higher Primary School, Kudligere	29	Government Kannada Lower Primary School, Kage Kodamaggi
9	Grama Panchayat Office, Kudligere	30	Government Lower Primary School, Kage Kodamaggi Tanda
10	Government Urdu Lower Primary School, Kudligere	31	Government Higher Primary School (North Side), Aralihalli
11	Government Lower Primary School, Bandigudda	32	Government Urdu Higher Primary School, Aralihalli
12	Government Higher Primary School, Room No. 4 Atthigunda	33	Government Lower Primary School, Thiplapura
13	Government Higher Primary School, Room No. 8, Atthigunda	34	Government Higher Primary School (South Wing) Aralihalli
14	Government Higher Primary School, Sitharampura	35	Government Higher Primary School Room No. 1, Basalikatte
15	Government Kannada Higher Primary School, Thallikatte	36	Government Urdu Higher Primary School, Room No. 2, Basalikatte
16	Government Kannada Higher Primary School, Kumari Narayanapura	37	Government Lower Primary School, Belligere
17	Government Urdu Higher Primary School, Thadasa, Room No. 2	38	Government Urdu Boys Higher Primary School, Guddada Neralekere
18	Government Urdu Higher Primary School, Tadasa Room No. 4	39	Government Lower Primary School, Siddaramatti
19	Government Kannada Lower Primary School Issa Nagar, Thadasa	40	Government Lower Primary School, Komaranahalli
20	Government Higher Primary School, Padmenahalli	41	Government Urdu Higher Primary School, Veerapura
21	Government Lower Primary School, Navile Basavapura	42	Government Lower Primary School, Sanjeeva Nagar

Contd....

Polling Station Level Election Results

Polling Station-wise Votes Secured by Overall Top Five Parties in Bhadravati Assembly in Assembly Election (AE) under Shimoga Parliamentary Constituency in Karnataka (2018)

Number of Polling Station	Winner - B.K. Sangameshwara. (INC)	Runner-up - Appaji.M.J. (JD(S))	3rd - Praveen Patel.G.R. (BJP)	4th - Shashi kumar S.Gowda. (IND)	5th - Mumtaz Begum (AIMEP)	NOTA	Other	Total Votes Secured
36	414	182	56	7	1	8	11	679
37	420	513	15	12	6	17	10	993
38	408	186	28	1	1	3	5	632
39	192	11	7	1	1	0	1	213
40	356	349	34	8	0	7	6	760
41	690	216	31	3	2	11	6	959
42	175	177	9	1	1	4	5	372
43	87	411	20	0	0	13	2	533
44	315	270	11	1	0	4	4	605
45	501	240	37	0	0	4	6	788
46	406	92	3	0	1	0	0	502
47	155	247	24	0	1	6	3	436
48	261	611	66	1	2	10	6	957
49	152	439	10	1	1	7	7	617
50	295	592	36	1	1	17	13	955
51	350	78	1	0	1	0	3	433
52	439	171	36	3	3	1	13	666
53	454	122	2	3	6	3	4	594
54	474	145	10	5	4	1	5	644
55	519	166	11	3	3	2	10	714
56	381	203	120	3	2	7	12	728
57	293	425	48	3	0	13	6	788
58	443	373	41	8	1	15	10	891
59	164	132	11	2	0	4	5	318
60	268	317	50	5	1	8	4	653
61	320	144	30	3	1	4	5	507
62	217	128	33	6	2	1	5	392
63	417	161	31	0	1	3	1	614
64	478	38	0	0	2	1	2	521
65	514	121	16	0	2	1	8	662
66	505	53	1	1	5	1	0	566
67	689	89	3	1	5	1	7	795
68	243	362	82	3	1	9	4	704
69	311	281	42	7	3	10	6	660
70	388	587	61	2	2	11	9	1060

Contd....

Polling Station Level Election Results

Winner, Runner-up and 3rd Party Position & Winning Margin According to Polling Stations in Bhadravati Assembly in Assembly Election (AE) under Shimoga Parliamentary Constituency in Karnataka (2018)

Polling Station Number	Winner Party	Winner Votes (%)	Runner-up Party	Runner-up Votes (%)	Winning Margin Votes (%)	Third Party	Third Party Votes (%)	Other Votes (%)
71	JD(S)	464 (58.96)	INC	266 (33.8)	198 (25.16)	BJP	33 (4.19)	24 (3.05)
72	JD(S)	387 (54.58)	INC	250 (35.26)	137 (19.32)	BJP	49 (6.91)	23 (3.24)
72A	JD(S)	203 (53.99)	INC	141 (37.5)	62 (16.49)	BJP	22 (5.85)	10 (2.66)
73	INC	282 (43.93)	JD(S)	271 (42.21)	11 (1.72)	BJP	76 (11.84)	13 (2.02)
74	JD(S)	378 (46.44)	INC	293 (36)	85 (10.44)	BJP	120 (14.74)	23 (2.83)
75	INC	334 (58.91)	JD(S)	199 (35.1)	135 (23.81)	BJP	23 (4.06)	11 (1.94)
76	INC	246 (51.36)	JD(S)	177 (36.95)	69 (14.41)	BJP	41 (8.56)	15 (3.13)
77	INC	252 (44.44)	JD(S)	211 (37.21)	41 (7.23)	BJP	91 (16.05)	13 (2.29)
78	INC	351 (41.84)	JD(S)	312 (37.19)	39 (4.65)	BJP	160 (19.07)	16 (1.91)
79	INC	314 (43.98)	JD(S)	291 (40.76)	23 (3.22)	BJP	90 (12.61)	19 (2.66)
80	INC	257 (61.78)	JD(S)	91 (21.88)	166 (39.9)	BJP	65 (15.63)	3 (0.72)
81	INC	344 (75.44)	JD(S)	82 (17.98)	262 (57.46)	BJP	15 (3.29)	15 (3.29)
82	INC	187 (50.82)	JD(S)	119 (32.34)	68 (18.48)	BJP	41 (11.14)	21 (5.71)
83	INC	264 (45.91)	JD(S)	218 (37.91)	46 (8)	BJP	77 (13.39)	16 (2.78)
84	INC	263 (51.17)	JD(S)	159 (30.93)	104 (20.24)	BJP	75 (14.59)	17 (3.31)
85	INC	306 (50.25)	JD(S)	216 (35.47)	90 (14.78)	BJP	73 (11.99)	14 (2.3)
86	INC	300 (47.54)	JD(S)	231 (36.61)	69 (10.93)	BJP	81 (12.84)	19 (3.01)
87	JD(S)	334 (52.52)	INC	210 (33.02)	124 (19.5)	BJP	68 (10.69)	24 (3.77)
88	INC	471 (54.45)	JD(S)	278 (32.14)	193 (22.31)	BJP	89 (10.29)	27 (3.12)
89	INC	324 (52.01)	JD(S)	176 (28.25)	148 (23.76)	BJP	101 (16.21)	22 (3.53)
90	INC	229 (49.04)	JD(S)	183 (39.19)	46 (9.85)	BJP	47 (10.06)	8 (1.71)
91	INC	267 (44.06)	JD(S)	205 (33.83)	62 (10.23)	BJP	118 (19.47)	16 (2.64)
92	INC	147 (42.12)	JD(S)	123 (35.24)	24 (6.88)	BJP	65 (18.62)	14 (4.01)
93	INC	178 (41.3)	JD(S)	155 (35.96)	23 (5.34)	BJP	89 (20.65)	9 (2.09)
94	INC	315 (55.17)	JD(S)	144 (25.22)	171 (29.95)	BJP	96 (16.81)	16 (2.8)
95	INC	378 (45.05)	JD(S)	300 (35.76)	78 (9.29)	BJP	142 (16.92)	19 (2.26)
96	INC	294 (61.12)	JD(S)	146 (30.35)	148 (30.77)	BJP	10 (2.08)	31 (6.44)
97	INC	414 (57.82)	JD(S)	219 (30.59)	195 (27.23)	BJP	54 (7.54)	29 (4.05)
98	INC	259 (43.46)	JD(S)	245 (41.11)	14 (2.35)	BJP	80 (13.42)	12 (2.01)
99	INC	219 (45.63)	JD(S)	168 (35)	51 (10.63)	BJP	58 (12.08)	35 (7.29)
100	INC	331 (61.52)	JD(S)	174 (32.34)	157 (29.18)	BJP	14 (2.6)	19 (3.53)
101	JD(S)	158 (41.69)	INC	140 (36.94)	18 (4.75)	BJP	73 (19.26)	8 (2.11)
102	INC	274 (53.2)	JD(S)	183 (35.53)	91 (17.67)	BJP	51 (9.9)	7 (1.36)
103	INC	397 (55.22)	JD(S)	227 (31.57)	170 (23.65)	BJP	84 (11.68)	11 (1.53)
104	INC	157 (56.68)	JD(S)	73 (26.35)	84 (30.33)	BJP	43 (15.52)	4 (1.44)

Contd....

Socio-Economic Amenities - Rural

Access to Education Facilities

Particulars	Number of Village (% of Population)				
	Available	Not Available	If Not Available (Distance of Nearest Facility)		
			A	B	C
Govt. Primary School	71 (97)	9 (3)	8 (3)	1 (0)	0 (0)
Private Primary School	8 (23)	72 (77)	0 (0)	0 (0)	0 (0)
Govt. Middle School	45 (68)	35 (32)	25 (16)	10 (16)	0 (0)
Private Middle School	8 (23)	72 (77)	0 (0)	0 (0)	0 (0)
Govt. Secondary School	16 (41)	64 (59)	38 (32)	23 (25)	2 (1)
Private Secondary School	4 (6)	76 (94)	0 (0)	0 (0)	0 (0)
Govt. Senior Secondary School	2 (9)	78 (91)	23 (36)	38 (46)	17 (10)
Private Senior Secondary School	1 (1)	79 (99)	0 (0)	0 (0)	0 (0)
Govt. Arts and Science Degree College	1 (8)	79 (92)	12 (12)	43 (59)	24 (21)
Private Arts and Science Degree College	0 (0)	80 (100)	0 (0)	0 (0)	0 (0)
Govt. Engineering College	0 (0)	80 (100)	0 (0)	0 (0)	0 (0)
Private Engineering College	0 (0)	80 (100)	0 (0)	1 (0)	79 (100)
Govt. Medicine College	0 (0)	80 (100)	18 (35)	0 (0)	61 (62)
Private Medicine College	0 (0)	80 (100)	0 (0)	0 (0)	1 (3)
Govt. Management Institute	0 (0)	80 (100)	0 (0)	0 (0)	0 (0)
Private Management Institute	0 (0)	80 (100)	9 (8)	21 (30)	49 (62)
Govt. Polytechnic	0 (0)	80 (100)	9 (11)	41 (59)	30 (30)
Private Polytechnic	0 (0)	80 (100)	0 (0)	0 (0)	0 (0)
Govt. Vocational Training School/ITI	2 (16)	78 (84)	9 (11)	46 (55)	22 (17)
Private Vocational Training School/ITI	1 (1)	79 (99)	0 (0)	0 (0)	0 (0)
Govt. Non Formal Training Centre	2 (16)	78 (84)	9 (11)	40 (51)	29 (23)
Private Non Formal Training Centre	0 (0)	80 (100)	0 (0)	0 (0)	0 (0)
Govt. School For Disabled	0 (0)	80 (100)	10 (11)	36 (52)	34 (37)
Private School For Disabled	0 (0)	80 (100)	0 (0)	0 (0)	0 (0)
Government Others	6 (29)	74 (71)	10 (8)	32 (41)	32 (23)
Private Others	3 (19)	77 (81)	0 (0)	0 (0)	0 (0)

Note : Distance A : Less than 5 km; B : Between 5-10 km; C : 10+ km.; Source : Data Analysis is based on 2011 Census.

DISCLAIMER

The Terms of Use and Disclaimer of Datanet India Private Limited (hereinafter referred to as "Datanet") for use of this analysis report of **Bhadravati Assembly Constituency (Bhadravati Vidhan Sabha)** :-

1. **Assembly Factbook™** is a Registered Trade Mark owned by Datanet.
2. All the maps are sketched and graphical representation only and have not been drawn to the scale and also not to represent the actual geographical area or boundary of the unit.
3. The data for the aforesaid analysis is based on authentic sources and has been culled from the various publications of Census, CSO and NSSO for district and block level data, various central and state government departments, Central & State Elections Commissions and the concerned Returning Officers' releases, Electoral Rolls, Election results and allied publications, internal assessment, surveys, estimates and analysis. Therefore, certain adjustment of data at micro level may have been done to arrive closer to the macro data.
4. Data have been provided on an "As Is" and "As AVAILABLE" basis
5. The colours shown in the maps or diagram and charts of a particular party, alliance or AC are indicative and do not represent them.
6. This publication which includes maps, sheets, graphs and data would be the property under copyright of Datanet only. The user may use these for its internal study, analysis and research purposes. It's public display, re-selling or any commercial uses by the user are not allowed.
7. Datanet has taken due care and caution in compilation and processing of data and allied information, but does not guarantee the accuracy, adequacy or completeness of any information/analysis and will be not responsible for any errors or omissions or for the results obtained from the use of such information/analysis.
8. All the contents for the publication have been culled from various authentic sources and Datanet reasonably believes such sources to be reliable, but does not make any representations, express or implied as to the accuracy or fitness of use of such information. The information or contents of the information/analysis do not constitute advice and should not be relied upon in making (or refraining from making) any decision. Any reliance placed upon the information provided by Datanet is the sole responsibility and strictly at the user's risk.
9. In no event will Datanet be liable for any damages (including, without limitation, damages for loss of business projects, or loss of profits) arising in contract, tort or otherwise from the use of or inability to use any of its contents, or from any action taken (or refrained from being taken) as a result of using the analysis or any of its contents. Datanet its directors, owners, editors, officials, employees, distributor and agents or any associate will not be liable for any errors in the information contained or any consequences arising from the use of the contents of the provided information/analysis.
10. If any provision of these terms and conditions is held invalid or illegal or unenforceable for any reason by any court of competent jurisdiction, such provision shall be severed and the remainder of provisions of the terms and conditions shall continue in full force and effect as if the Term of Use had been executed with the invalid, illegal or unenforceable provision eliminated.
11. If there are any discrepancies in the information provided, please bring it to attention of Datanet for suitable rectification measures.

**Buy Online This Complete Book At
Datanet India eBooks Store**

www.indiastatpublications.com

or go directly at

**[http://www.indiastatpublications.com/
Assembly_factbook/Karnataka/Shimoga/ Bhadravati](http://www.indiastatpublications.com/Assembly_factbook/Karnataka/Shimoga/Bhadravati)**

 **indiastat**elections

ISBN : 978-93-87082-15-1



9 789387 082151