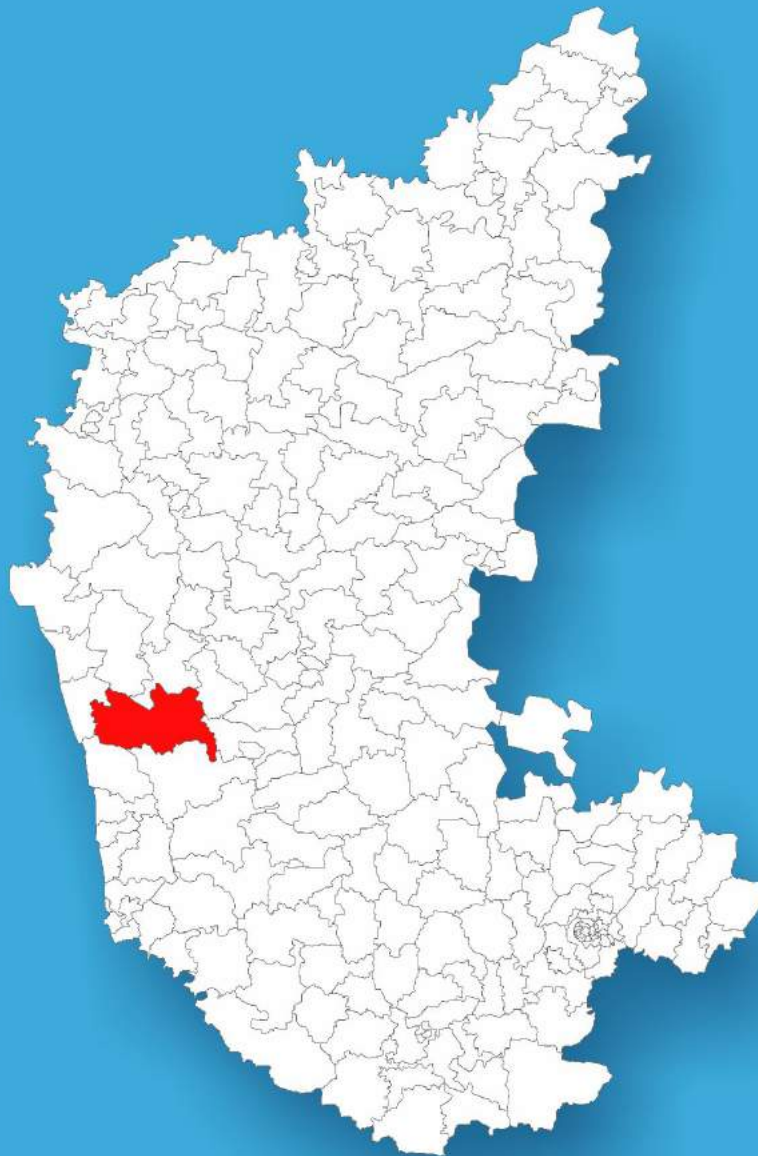




Karnataka

Assembly Factbook™

Sagar Assembly Constituency



Key Electoral Data of Sagar
Assembly Constituency (Vidhan Sabha)

Karnataka

Assembly Factbook™

Sagar Assembly Constituency



Sagar Vidhan Sabha

Editor & Director

Dr. R.K. Thukral

Research Editor

Dr. Shafeeq Rahman

**Compiled, Researched and Published by
Datanet India Pvt. Ltd.**

D-100, 1st Floor,

Okhla Industrial Area, Phase-I,
New Delhi- 110020.

Ph.: 91-11- 43580781-84

Email : support@indiastatpublications.com

Website : www.indiastatelections.com

Online Book Store :

www.indiastatpublications.com

Report No. : AFB/KA-117-0123

ISBN : 978-93-87148-44-4

First Edition : January, 2018

Sixth Updated Edition : January, 2023

Price : Rs. 11500/-

US\$ 310/-

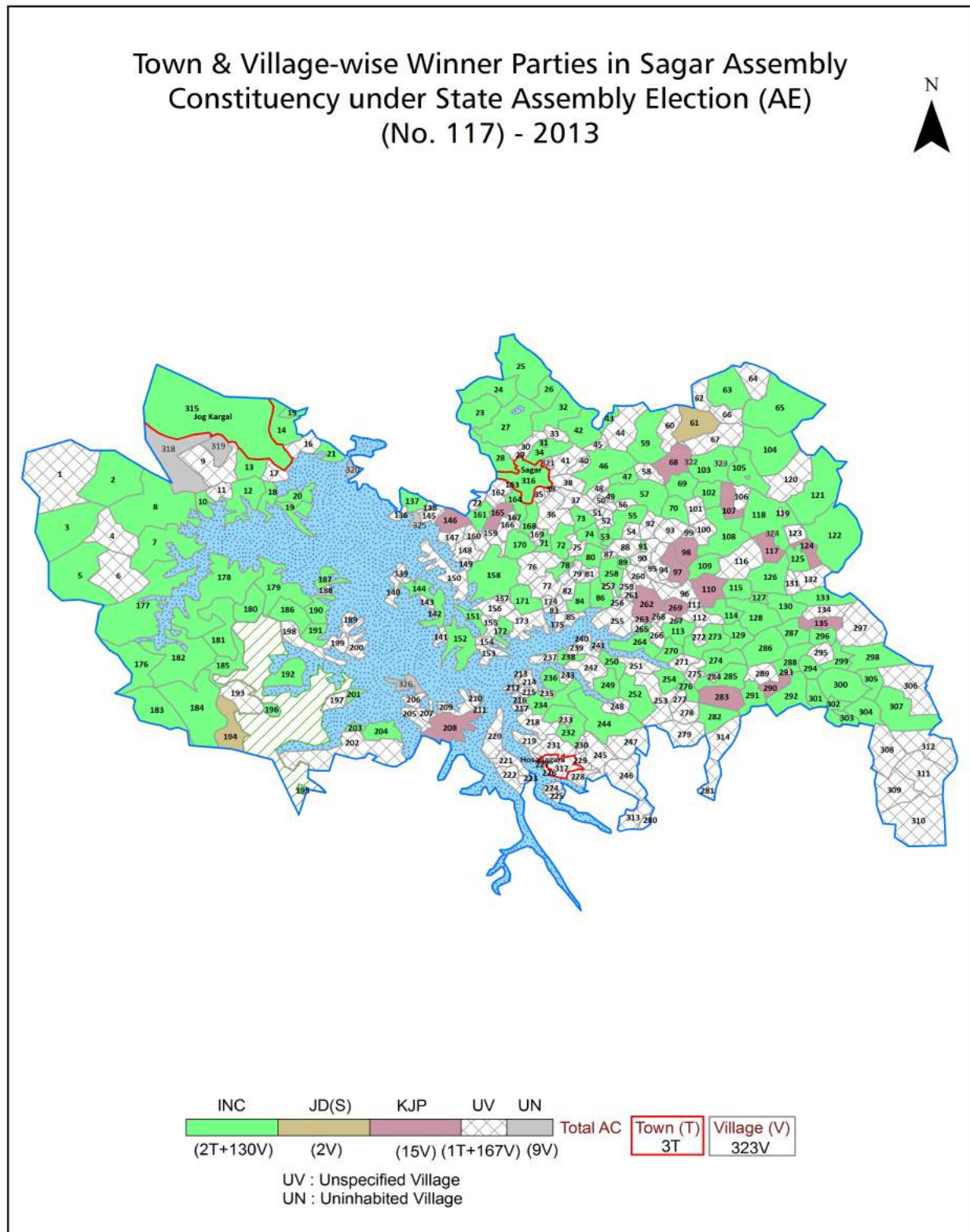
© **Datanet India Pvt. Ltd.**

All rights reserved. No part of this book may be reproduced, stored in a retrieval system or transmitted in any form or by any means, mechanical photocopying, photographing, scanning, recording or otherwise without the prior written permission of the publisher. Please refer to Disclaimer at page no. 209 for the use of this publication.

Printed in India

No.	Particulars	Page No.
	Introduction	
1	Assembly Constituency - (Vidhan Sabha) at a Glance Features of Assembly as per Delimitation Commission of India (2008)	1-2
	Location and Political Maps	
2	Location Map Boundaries of Assembly Constituency - (Vidhan Sabha) in District Boundaries of Assembly Constituency under Parliamentary Constituency - (Lok Sabha) Town & Village-wise Winner Parties- 2019, 2018, 2014, 2013 and 2009	3-10
	Administrative Setup (2011)	
3	District Sub-district Towns Villages Inhabited Villages Uninhabited Villages Village Panchayat Intermediate Panchayat	11-26
	Demographics (2011)	
4	Population Households Rural/Urban Population Towns and Villages by Population Size Sex Ratio (Total & 0-6 Years) Religious Population Social Population Literacy Rate	27-28
	Electoral Features	
5	Important Dates of Last Elections Held Electors by Gender Service Electors Voters Voters Turnout Polling Stations & Average Number of Electors per Polling Station Electors by Age Group Present Elected Representatives	29-34
	Historical Summary Election Results	
6	Vote Share of Major Parties Winning Margin (Number & Percentage) Polarity of Parties Summary Result of Assembly Segment of Parliamentary Elections 2019, 2014, 2009, 2004, 1999 Summary Result of Assembly Elections 2018, 2013, 2008, 2004, 1999, 1994, 1989, 1985, 1983, 1978, 1972, 1967, 1962 and 1957	35-57
	Polling Station Level Election Results	
7	Name and Number of Polling Station 2019, 2018, 2014, 2013 and 2009 Polling Station-wise Electors, Voters & Voters Turnout 2019, 2018, 2014, 2013 and 2009 Polling Station wise Elections Results 2019, 2018, 2014, 2013 and 2009	58-189
	Share of Assembly Constituency	
8	Share of Assembly Constituency - (Vidhan Sabha) in State, District and Parliamentary Constituency - (Lok Sabha)	190
	Socio-Economic Amenities (2011)	
9	Access to Administrative Units Agricultural, Manufacturing and Industrial Commodities Demographic Indicators Education Health & Manpower Drinking Water Supply Sanitation Entertainment and Recreations Infrastructure Power Food Allocation Distribution and Marketing of Agriculture Commodities Infrastructure Transport and Road Infrastructure Communication Banking and Financial Services Land Use Irrigation Source	192-206
10	Abbreviation & Sources	207-208
11	Disclaimer	209

Location & Political Map



Administrative Setup

List of Village Panchayat & Intermediate Panchayat (Block) Name - 2011

Village Name	Village Panchayat Name	Intermediate Panchayat Name
Achapura	Achapura	Sagar
Adagalale	Shankanna Shanubhog	Sagar
Adaranthe	Keladi	Sagar
Adavalli	Sonale	Hosanagara
Adur	Yadehalli	Sagar
Alageri Mandri	Haridravathi	Hosanagara
Alavalli	Kenchanala	Hosanagara
Amachi	Haridravathi	Hosanagara
Amachi	Haridravathi	Hosanagara
Ambaragodlu	Kolur	Sagar
Analekoppa	Bhimaneri	Sagar
Anandapuram	Anandapuram	Sagar
Andagoli	Nitturu	Hosanagara
Araballi	Tumari	Sagar
Aragodi	Maruthipura	Hosanagara
Aralagodu	Aralagodu	Sagar
Aralikoppa	Kalmane	Sagar
Arasalu	Arasalu	Hosanagara
Aravade	Aralagodu	Sagar
Athavadi	Heggodu	Sagar
Avade	Tumari	Sagar
Avinahalli	Avinahalli	Sagar
Balagodu	Nadakalasi	Sagar
Balasagodu	Ulluru	Sagar
Balegundi	Ulluru	Sagar
Balige	Channagonda	Sagar
Ballibylu	Hosur	Sagar
Balur	Balur	Hosanagara
Banadakoppa	Ulluru	Sagar

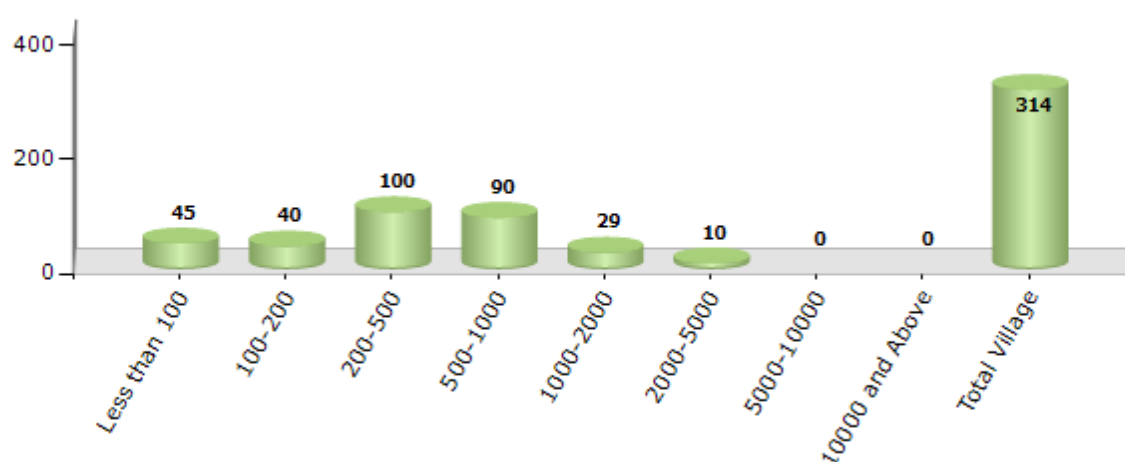
Contd....

Demographic

Number of Villages by Population Size - 2011

Less than 100	100-200	200-500	500-1000	1000-2000	2000-5000	5000-10000	10000 and Above	Total Village
45	40	100	90	29	10	0	0	314

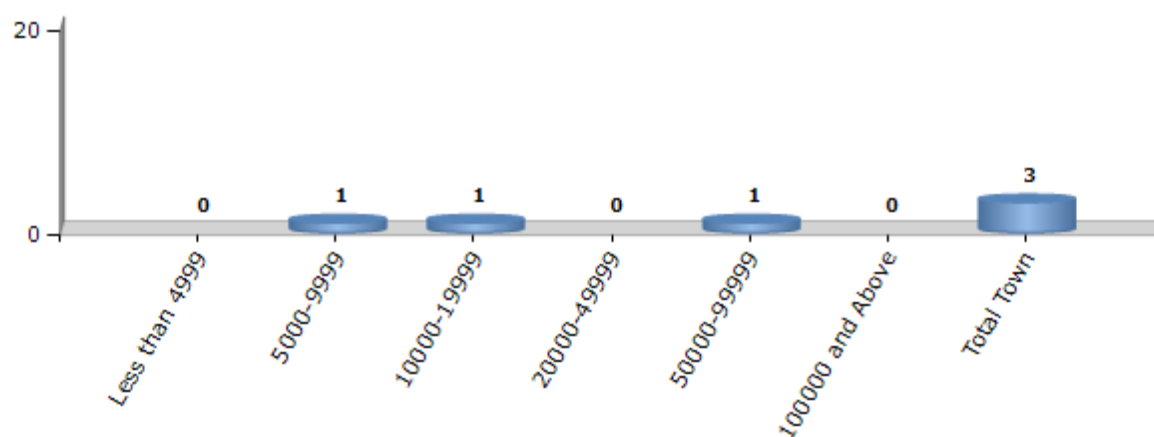
Number of Villages by Population Size - 2011



Number of Towns by Population Size - 2011

Less than 4999	5000-9999	10000-19999	20000-49999	50000-99999	100000 and Above	Total Town
0	1	1	0	1	0	3

Number of Towns by Population Size - 2011



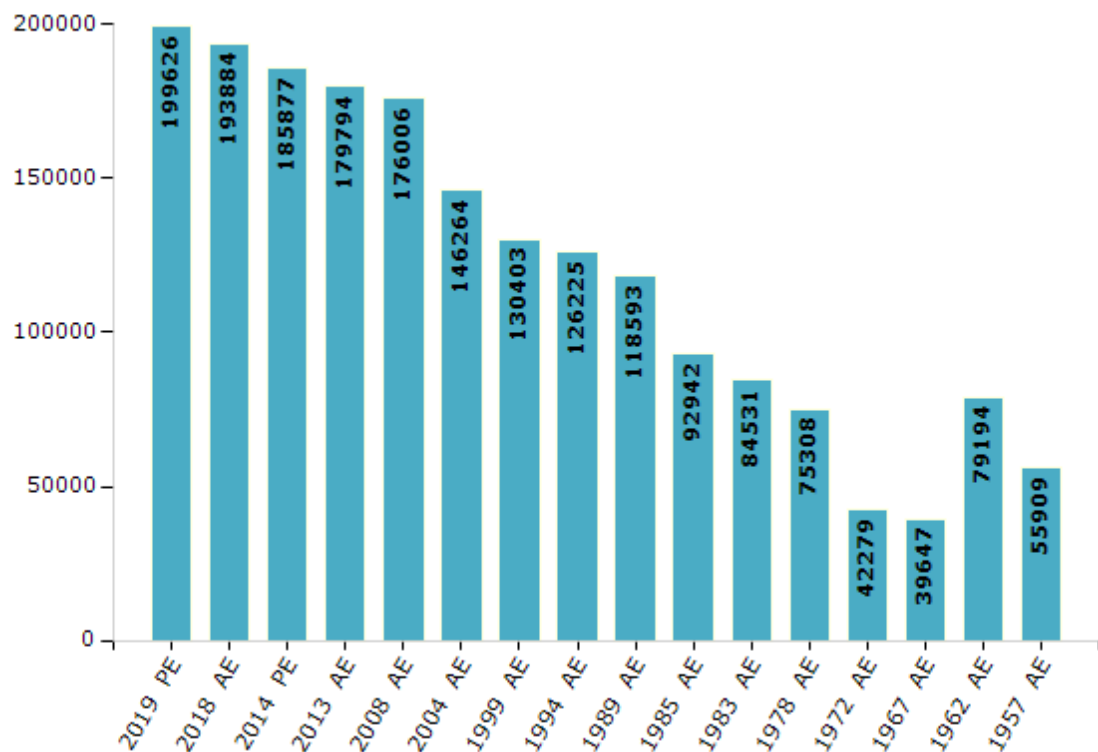
Electoral Features

Electors by Male & Female

Year	Male	Female	Others	Total
2019 PE	99050	100575	1	199626
2018 AE	96716	97166	2	193884
2014 PE	92705	93166	6	185877
2013 AE	90032	89758	4	179794
2009 PE	-	-	-	-
2008 AE	87525	88481	-	176006
2004 PE	-	-	-	-
2004 AE	73638	72626	-	146264
1999 PE	-	-	-	-
1999 AE	65580	64823	-	130403

Year	Male	Female	Others	Total
1994 AE	64864	61361	-	126225
1989 AE	61815	56778	-	118593
1985 AE	48353	44589	-	92942
1983 AE	44344	40187	-	84531
1978 AE	39161	36147	-	75308
1972 AE	22530	19749	-	42279
1967 AE	-	-	-	39647
1962 AE	-	-	-	79194
1957 AE	-	-	-	55909

Number of Electors

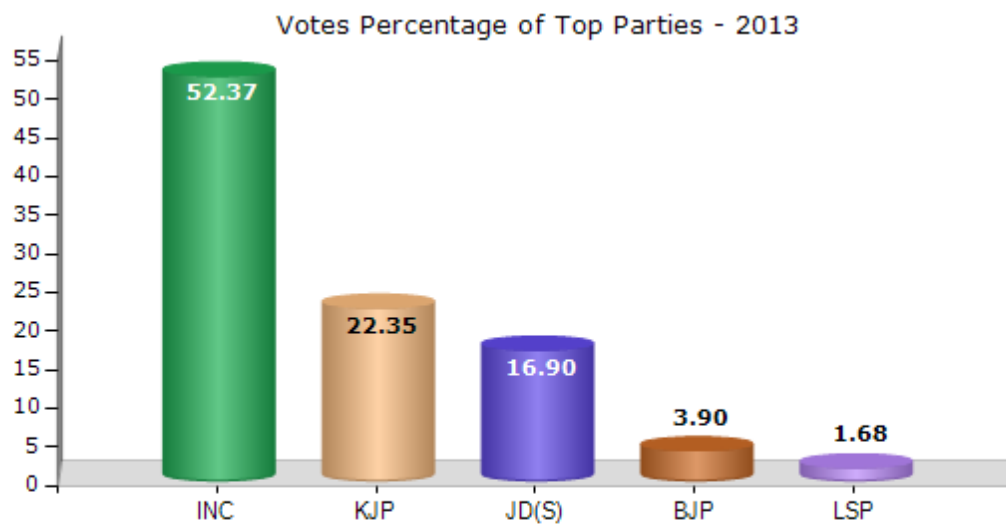


Note : AE : Assembly Election, PE : Assembly Segment of Parliamentary Election

Historical Summary Election Results

Summary Result of Assembly Election - 2013

Candidate Name	Party	Votes	Votes %
Kagodu Thimmappa	INC	71960	52.37
B.R. Jayanth	KJP	30712	22.35
Gopalakrishna Beluru	JD(S)	23217	16.9
Sharavathi C. Rao	BJP	5355	3.9
T.R. Krishnappa	LSP	2302	1.68
Suresha. C.	IND	1385	1.01
S. Ramachandra	IND	597	0.43
K.N. Venkatesha	BSP	549	0.4
Megharaja. N. Pujari	IND	532	0.39
Ganesh. B. Belli	BSRCP	420	0.31
Dinesh Baradavalli	JD(U)	378	0.28



Polling Station Level Election Results

Number and Name of Polling Stations (PS) (2018)

Number of Polling Stations	Name of Polling Stations	Number of Polling Stations	Name of Polling Stations
1	Government Lower Primary School, Sunkadamane	22	Govt. Higher Primary School, Biliseri
2	Government Higher Primary School Henny H/O Talakalale	23	Govt. Higher Primary School, Padavagodu
3	Government Higher Primary School, S.V.P. Colony, Room No. 1 Jog	24	Govt. Higher Primary School, Belur
4	Government Higher Primary School, S.V.P. Colony, Room No. 1 Jog	25	Govt. Lower Primary School, Masuru Pete
5	K P C High School Room-1 Jog	26	Govt. Higher Primary School, Melavarige
6	K P C High School, Room-2 Jog	27	Govt. Higher Primary School, Adaranthe
7	Government Higher Primary School Room No. 1, Kargal Colony	28	Bharathi High School, Bandagadde
8	Government Higher Primary School, Room No. 3 Kargal Colony	29	Govt. Higher Primary School, Keladi
9	Government Higher Primary School, Room No. 4, Opp. Hospital, Kargal	30	Govt. Higher Primary School Malve
10	Government Higher Primary School, Room No. 2, Kargal Colony	31	Govt. Higher Primary School, Eli
11	Government Higher Primary School Linganamakki	32	Govt. Higher Primary School, Madasuru
12	Government Lower Primary School Yaddalli	33	Govt. Higher Primary School, Belanduru
13	Government Lower Primary School Kanuthota	34	Govt. Lower Primary School, Channapura
14	Government Higher Primary School Iduvani	35	Govt. Higher Primary School, Bhyrapura
15	Government Lower Primary School Kolachagaru	36	Govt. Lower Primary School, Kudigere
16	Govt. Higher Primary School Manegatta H/O Chikkanellur	37	Govt. Higher Primary School, North Side, Thygathri
17	Govt. Lower Primary School, Guddemane H/O Chikkanellur	38	Govt. Higher Primary School, South Wing, Thygarthi
18	Govt. Higher Primary School, Baruru	39	Govt. Higher Primary School, Bhimaneri
19	Govt. Lower Primary School, Muthalabailu	40	Govt. Higher Primary School, Sooranagadde H/O Bhimaneri
20	Govt. Higher Primary School, Korlik Opp. a	41	Govt. Higher Primary School, Karuru
21	Govt. Higher Primary School, Jambani	42	Govt. Lower Primary School, Bidaruru

Contd....

Polling Station Level Election Results

Polling Station-wise Votes Secured by Overall Top Five Parties in Sagar Assembly in Assembly Election (AE) under Shimoga Parliamentary Constituency in Karnataka (2018)

Number of Polling Station	Winner - H Halappa Harathalu (BJP)	Runner-up - Kagodu Thimmappa (INC)	3rd - M B Girishgowda (JD(S))	4th - Kalavathi (AIMEP)	5th - Kambalikoppa K Lakshmana (IND)	NOTA	Other	Total Votes Secured
36	133	203	14	0	0	2	4	356
37	476	526	13	4	3	11	4	1037
38	411	364	10	8	3	4	7	807
39	49	220	1	0	0	1	1	272
40	345	698	7	4	2	20	18	1094
41	107	181	3	4	0	4	0	299
42	315	166	5	3	4	1	5	499
43	187	209	6	3	1	7	5	418
44	287	726	10	4	3	8	7	1045
45	307	609	5	5	1	7	7	941
46	277	282	5	2	2	4	6	578
46A	361	187	5	2	4	5	3	567
47	420	302	3	3	2	8	3	741
48	601	173	5	2	1	5	1	788
49	391	132	6	6	2	5	5	547
50	257	200	2	2	1	3	5	470
51	456	414	6	6	1	9	5	897
52	364	177	3	1	4	5	8	562
53	367	140	5	3	2	2	4	523
54	537	154	8	6	0	3	8	716
55	420	96	6	3	3	2	3	533
56	630	318	9	6	6	5	16	990
57	438	249	3	2	1	6	2	701
58	253	46	2	6	0	2	0	309
59	442	246	14	5	2	11	4	724
60	370	143	1	0	0	4	0	518
61	240	161	7	2	0	5	1	416
62	407	119	6	1	1	8	2	544
63	818	203	0	8	0	5	1	1035
64	269	303	6	2	1	6	4	591
65	590	157	8	2	1	10	3	771
66	554	71	2	3	1	0	4	635
67	455	83	1	3	0	9	1	552
68	362	209	6	4	0	6	5	592
69	564	256	8	4	2	12	1	847

Contd....

Polling Station Level Election Results

Winner, Runner-up and 3rd Party Position & Winning Margin According to Polling Stations in Sagar Assembly in Assembly Election (AE) under Shimoga Parliamentary Constituency in Karnataka (2018)

Polling Station Number	Winner Party	Winner Votes (%)	Runner-up Party	Runner-up Votes (%)	Winning Margin Votes (%)	Third Party	Third Party Votes (%)	Other Votes (%)
70	BJP	436 (48.34)	INC	436 (48.34)	0 (0)	JD(S)	11 (1.22)	19 (2.11)
71	BJP	502 (58.51)	INC	317 (36.95)	185 (21.56)	JD(S)	12 (1.4)	27 (3.15)
72	BJP	229 (62.57)	INC	129 (35.25)	100 (27.32)	JD(S)	3 (0.82)	5 (1.37)
73	BJP	519 (53.12)	INC	424 (43.4)	95 (9.72)	JD(S)	14 (1.43)	20 (2.05)
74	INC	387 (57.16)	BJP	270 (39.88)	117 (17.28)	JD(S)	4 (0.59)	16 (2.36)
75	INC	304 (55.37)	BJP	233 (42.44)	71 (12.93)	JD(S)	4 (0.73)	8 (1.46)
76	BJP	578 (64.22)	INC	294 (32.67)	284 (31.55)	JD(S)	5 (0.56)	23 (2.56)
77	INC	364 (59.97)	BJP	226 (37.23)	138 (22.74)	JD(S)	8 (1.32)	9 (1.48)
78	INC	208 (59.09)	BJP	137 (38.92)	71 (20.17)	JD(S)	2 (0.57)	5 (1.42)
79	INC	180 (59.6)	BJP	116 (38.41)	64 (21.19)	AIMEP	2 (0.66)	4 (1.32)
80	INC	219 (55.58)	BJP	160 (40.61)	59 (14.97)	SWARAJ	4 (1.02)	11 (2.79)
81	INC	424 (71.02)	BJP	170 (28.48)	254 (42.54)	JD(S)	1 (0.17)	2 (0.34)
82	INC	255 (67.46)	BJP	112 (29.63)	143 (37.83)	JD(S)	4 (1.06)	7 (1.85)
83	BJP	288 (50.97)	INC	265 (46.9)	23 (4.07)	JD(S)	3 (0.53)	9 (1.59)
84	INC	539 (53.58)	BJP	443 (44.04)	96 (9.54)	AIMEP	8 (0.8)	16 (1.59)
85	BJP	187 (62.33)	INC	105 (35)	82 (27.33)	JD(S)	4 (1.33)	4 (1.33)
86	INC	337 (54.8)	BJP	262 (42.6)	75 (12.2)	JD(S)	6 (0.98)	10 (1.63)
87	INC	506 (83.09)	BJP	91 (14.94)	415 (68.15)	JD(S)	7 (1.15)	5 (0.82)
88	INC	546 (65.39)	BJP	267 (31.98)	279 (33.41)	JD(S)	7 (0.84)	15 (1.8)
89	INC	238 (58.19)	BJP	164 (40.1)	74 (18.09)	JD(S)	2 (0.49)	5 (1.22)
90	BJP	262 (55.63)	INC	189 (40.13)	73 (15.5)	JD(S)	4 (0.85)	16 (3.4)
91	INC	406 (82.19)	BJP	81 (16.4)	325 (65.79)	JD(S)	4 (0.81)	3 (0.61)
91A	INC	344 (70.49)	BJP	136 (27.87)	208 (42.62)	AIMEP	3 (0.61)	5 (1.02)
92	INC	356 (60.44)	BJP	222 (37.69)	134 (22.75)	JD(S)	4 (0.68)	7 (1.19)
93	INC	501 (55.92)	BJP	368 (41.07)	133 (14.85)	JD(S)	19 (2.12)	8 (0.89)
94	INC	445 (65.06)	BJP	220 (32.16)	225 (32.9)	JD(S)	8 (1.17)	11 (1.61)
95	INC	408 (52.71)	BJP	351 (45.35)	57 (7.36)	JD(S)	7 (0.9)	8 (1.03)
96	BJP	253 (60.53)	INC	139 (33.25)	114 (27.28)	IND (KKL)	7 (1.67)	19 (4.55)
97	BJP	621 (62.35)	INC	315 (31.63)	306 (30.72)	AIMEP	15 (1.51)	45 (4.52)
98	BJP	199 (61.42)	JD(S)	76 (23.46)	123 (37.96)	INC	38 (11.73)	11 (3.4)
99	BJP	267 (52.46)	INC	229 (44.99)	38 (7.47)	JD(S)	8 (1.57)	5 (0.98)
100	BJP	169 (62.36)	INC	93 (34.32)	76 (28.04)	JD(S)	3 (1.11)	6 (2.21)
101	BJP	308 (51.33)	INC	269 (44.83)	39 (6.5)	JD(S)	7 (1.17)	16 (2.67)
102	BJP	472 (59.45)	INC	279 (35.14)	193 (24.31)	JD(S)	21 (2.64)	22 (2.77)
103	INC	212 (54.5)	BJP	165 (42.42)	47 (12.08)	AIMEP	6 (1.54)	6 (1.54)

Contd....

Socio-Economic Amenities - Rural

Access to Education Facilities

Particulars	Number of Village (% of Population)				
	Available	Not Available	If Not Available (Distance of Nearest Facility)		
			A	B	C
Govt. Primary School	220 (91)	94 (9)	65 (6)	26 (3)	0 (0)
Private Primary School	12 (9)	302 (91)	0 (0)	0 (0)	0 (0)
Govt. Middle School	123 (63)	191 (37)	109 (19)	71 (14)	0 (0)
Private Middle School	12 (9)	302 (91)	4 (1)	2 (0)	0 (0)
Govt. Secondary School	32 (24)	282 (76)	118 (33)	129 (31)	25 (8)
Private Secondary School	7 (6)	307 (94)	4 (1)	0 (0)	0 (0)
Govt. Senior Secondary School	10 (9)	304 (91)	54 (18)	133 (39)	112 (30)
Private Senior Secondary School	5 (3)	309 (97)	3 (2)	0 (0)	0 (0)
Govt. Arts and Science Degree College	2 (3)	312 (97)	25 (8)	58 (20)	196 (54)
Private Arts and Science Degree College	1 (2)	313 (98)	5 (1)	13 (7)	14 (5)
Govt. Engineering College	0 (0)	314 (100)	0 (0)	0 (0)	4 (1)
Private Engineering College	0 (0)	314 (100)	0 (0)	0 (0)	310 (99)
Govt. Medicine College	0 (0)	314 (100)	14 (8)	51 (17)	249 (75)
Private Medicine College	0 (0)	314 (100)	0 (0)	0 (0)	0 (0)
Govt. Management Institute	1 (0)	313 (100)	2 (3)	0 (0)	0 (0)
Private Management Institute	1 (1)	313 (99)	9 (3)	8 (2)	279 (89)
Govt. Polytechnic	1 (0)	313 (100)	5 (1)	6 (1)	95 (32)
Private Polytechnic	0 (0)	314 (100)	12 (4)	28 (11)	167 (50)
Govt. Vocational Training School/ITI	1 (0)	313 (100)	18 (6)	37 (15)	134 (39)
Private Vocational Training School/ITI	2 (4)	312 (96)	8 (5)	31 (11)	83 (19)
Govt. Non Formal Training Centre	0 (0)	314 (100)	22 (8)	33 (12)	195 (55)
Private Non Formal Training Centre	0 (0)	314 (100)	4 (1)	14 (4)	46 (20)
Govt. School For Disabled	0 (0)	314 (100)	7 (4)	10 (4)	242 (68)
Private School For Disabled	0 (0)	314 (100)	4 (1)	5 (1)	46 (22)
Government Others	3 (6)	311 (94)	7 (3)	11 (4)	242 (66)
Private Others	1 (3)	313 (97)	4 (2)	4 (1)	43 (17)

Note : Distance A : Less than 5 km; B : Between 5-10 km; C : 10+ km.; Source : Data Analysis is based on 2011 Census.

DISCLAIMER

The Terms of Use and Disclaimer of Datanet India Private Limited (hereinafter referred to as "Datanet") for use of this analysis report of **Sagar Assembly Constituency (Sagar Vidhan Sabha)** :-

1. **Assembly Factbook™** is a Registered Trade Mark owned by Datanet.
2. All the maps are sketched and graphical representation only and have not been drawn to the scale and also not to represent the actual geographical area or boundary of the unit.
3. The data for the aforesaid analysis is based on authentic sources and has been culled from the various publications of Census, CSO and NSSO for district and block level data, various central and state government departments, Central & State Elections Commissions and the concerned Returning Officers' releases, Electoral Rolls, Election results and allied publications, internal assessment, surveys, estimates and analysis. Therefore, certain adjustment of data at micro level may have been done to arrive closer to the macro data.
4. Data have been provided on an "As Is" and "As AVAILABLE" basis
5. The colours shown in the maps or diagram and charts of a particular party, alliance or AC are indicative and do not represent them.
6. This publication which includes maps, sheets, graphs and data would be the property under copyright of Datanet only. The user may use these for its internal study, analysis and research purposes. It's public display, re-selling or any commercial uses by the user are not allowed.
7. Datanet has taken due care and caution in compilation and processing of data and allied information, but does not guarantee the accuracy, adequacy or completeness of any information/analysis and will be not responsible for any errors or omissions or for the results obtained from the use of such information/analysis.
8. All the contents for the publication have been culled from various authentic sources and Datanet reasonably believes such sources to be reliable, but does not make any representations, express or implied as to the accuracy or fitness of use of such information. The information or contents of the information/analysis do not constitute advice and should not be relied upon in making (or refraining from making) any decision. Any reliance placed upon the information provided by Datanet is the sole responsibility and strictly at the user's risk.
9. In no event will Datanet be liable for any damages (including, without limitation, damages for loss of business projects, or loss of profits) arising in contract, tort or otherwise from the use of or inability to use any of its contents, or from any action taken (or refrained from being taken) as a result of using the analysis or any of its contents. Datanet its directors, owners, editors, officials, employees, distributor and agents or any associate will not be liable for any errors in the information contained or any consequences arising from the use of the contents of the provided information/analysis.
10. If any provision of these terms and conditions is held invalid or illegal or unenforceable for any reason by any court of competent jurisdiction, such provision shall be severed and the remainder of provisions of the terms and conditions shall continue in full force and effect as if the Term of Use had been executed with the invalid, illegal or unenforceable provision eliminated.
11. If there are any discrepancies in the information provided, please bring it to attention of Datanet for suitable rectification measures.

**Buy Online This Complete Book At
Datanet India eBooks Store**

www.indiastatpublications.com

or go directly at

**[http://www.indiastatpublications.com/
Assembly_factbook/Karnataka/Shimoga/ Sagar](http://www.indiastatpublications.com/Assembly_factbook/Karnataka/Shimoga/Sagar)**

 **indiastat**elections

ISBN : 978-93-87148-44-4



9 789387 148444