



Karnataka

# Assembly Factbook™

Shimoga Rural Assembly Constituency



Key Electoral Data of Shimoga Rural  
Assembly Constituency (Vidhan Sabha)

Karnataka

# Assembly Factbook™

Shimoga Rural Assembly Constituency



Shimoga Rural Vidhan Sabha

## **Editor & Director**

Dr. R.K. Thukral

## **Research Editor**

Dr. Shafeeq Rahman

## **Compiled, Researched and Published by Datanet India Pvt. Ltd.**

D-100, 1st Floor,

Okhla Industrial Area, Phase-I,

New Delhi- 110020.

Ph.: 91-11- 43580781-84

Email : support@indiastatpublications.com

Website : <http://www.indiastatelections.com>

## **Online Book Store :**

[www.indiastatpublications.com](http://www.indiastatpublications.com)

**Report No. :** AFB/KA-111-0125

**ISBN :** 978-93-5802-232-2

**First Edition :** January, 2018

**Eighth Updated Edition :** January, 2025

**Price :** Rs.11500/-

US\$ 310

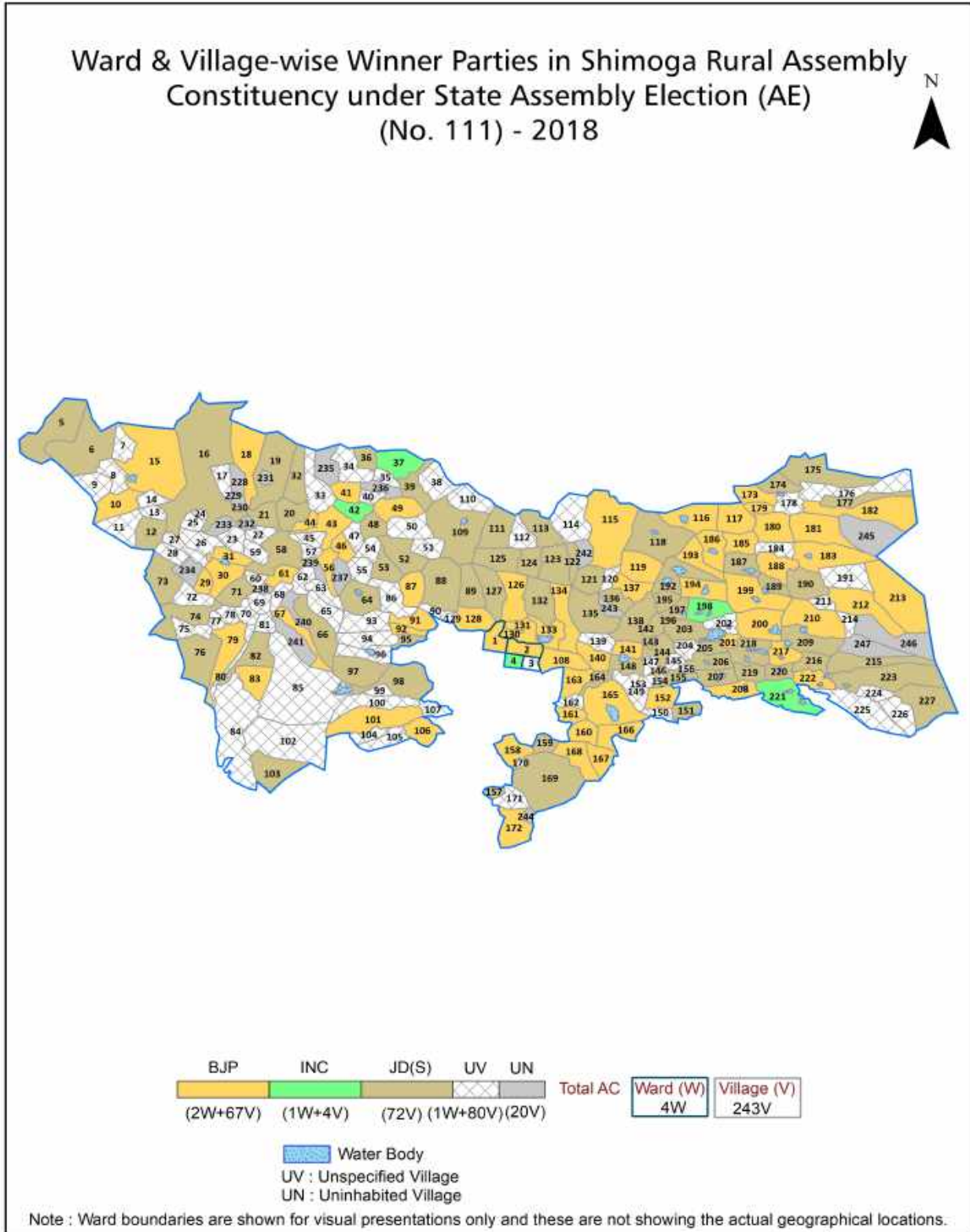
## **© Datanet India Pvt. Ltd.**

All rights reserved. No part of this book may be reproduced, stored in a retrieval system or transmitted in any form or by any means, mechanical photocopying, photographing, scanning, recording or otherwise without the prior written permission of the publisher. Please refer to Disclaimer at page no. 211 for the use of this publication.

Printed in India

No.	Particulars	Page No.
	<b>Introduction</b>	
1	Assembly Constituency - (Vidhan Sabha) at a Glance   Features of Assembly as per Delimitation Commission of India (2008)	1-2
	<b>Location and Political Maps</b>	
2	Location Map   Boundaries of Assembly Constituency - (Vidhan Sabha) in District   Boundaries of Assembly Constituency under Parliamentary Constituency - (Lok Sabha)   Ward & Village-wise Winner Parties- 2024, 2023, 2019, 2018, 2014, 2013 and 2009	3-11
	<b>Administrative Setup (2011)</b>	
3	District   Sub-district   Towns   Villages   Inhabited Villages   Uninhabited Villages   Village Panchayat   Intermediate Panchayat	12-24
	<b>Demographics (2011)</b>	
4	Population   Households   Rural/Urban Population   Ward and Villages by Population Size   Sex Ratio (Total & 0-6 Years)   Religious Population   Social Population   Literacy Rate	25-27
	<b>Electoral Features</b>	
5	Important Dates of Last Elections Held   Electors by Gender   Service Electors   Voters   Voters Turnout   Polling Stations & Average Number of Electors per Polling Station   Electors by Age Group   Present Elected Representatives	28-33
	<b>Historical Summary Election Results</b>	
6	Vote Share of Major Parties   Winning Margin (Number & Percentage)   Polarity of Parties   Summary Result of Assembly Segment of Parliamentary Elections 2024, 2019, 2014 and 2009   Summary Result of Assembly Elections 2023, 2018, 2013 and 2008	34-44
	<b>Polling Station Level Election Results</b>	
7	Name and Number of Polling Station 2024, 2023, 2019, 2018, 2014, 2013 and 2009   Polling Station-wise Electors, Voters & Voters Turnout 2024, 2023, 2019, 2018, 2014, 2013 and 2009   Polling Station wise Elections Results 2024, 2023, 2019, 2018, 2014, 2013 and 2009	45-191
	<b>Share of Assembly Constituency</b>	
8	Share of Assembly Constituency - (Vidhan Sabha) in State, District and Parliamentary Constituency - (Lok Sabha)	192
	<b>Socio-Economic Amenities (2011)</b>	
9	Access to Administrative Units   Agricultural, Manufacturing and Industrial Commodities   Demographic Indicators   Education   Health & Manpower   Drinking Water Supply   Sanitation   Entertainment and Recreations Infrastructure   Power   Food Allocation Distribution and Marketing of Agriculture Commodities Infrastructure   Transport and Road Infrastructure   Communication   Banking and Financial Services   Land Use   Irrigation Source	194-208
10	<b>Abbreviation &amp; Sources</b>	209-210
11	<b>Disclaimer</b>	211

Location & Political Map





## Administrative Setup

### List of Village Panchayat & Intermediate Panchayat (Block) Name - 2011

Village Name	Village Panchayat Name	Intermediate Panchayat Name
Abbalagere	Abbalagere	Shimoga
Adagadi	Mandagatta	Shimoga
Adina Kottige	Thammadi Halli	Shimoga
Adrihalli	Sydarakallahalli	Bhadravati
Agaradahalli	Agaradahalli	Bhadravati
Agasanahalli	Dasarakallahalli	Bhadravati
Agasavalli	Agasavalli	Shimoga
Alada Halli	Kommanalu	Shimoga
Aladevara Hosuru	Puradalu	Shimoga
Alkuni	Choradi	Shimoga
Ambli Katte	Konagavalli	Shimoga
Anaveri	Anaveri	Bhadravati
Anesara	Sirigere	Shimoga
Anupina Katte	Puradalu	Shimoga
Aradottilu	Dasarakallahalli	Bhadravati
Arahatholalu	Arahatholalu	Bhadravati
Arakere	Arakere	Bhadravati
Arebilachi	Arebilachi	Bhadravati
Arena Koppa	Harannahalli	Shimoga
Arisinaghatta	Nimbegondi	Bhadravati
Ayanuru	Ayanuru	Shimoga
B Beeranahalli	B Beeranahalli	Shimoga
Bale Koppa	Bale Koppa	Shimoga
Bannikere	Kommanalu	Shimoga
Basavana Ganguru	Abbalagere	Shimoga
Basavapura	Agasavalli	Shimoga
Basavapura	Agaradahalli	Bhadravati
Bedara Hosahalli	Melina Hanasavadi	Shimoga
Beerana Halli	B Beeranahalli	Shimoga

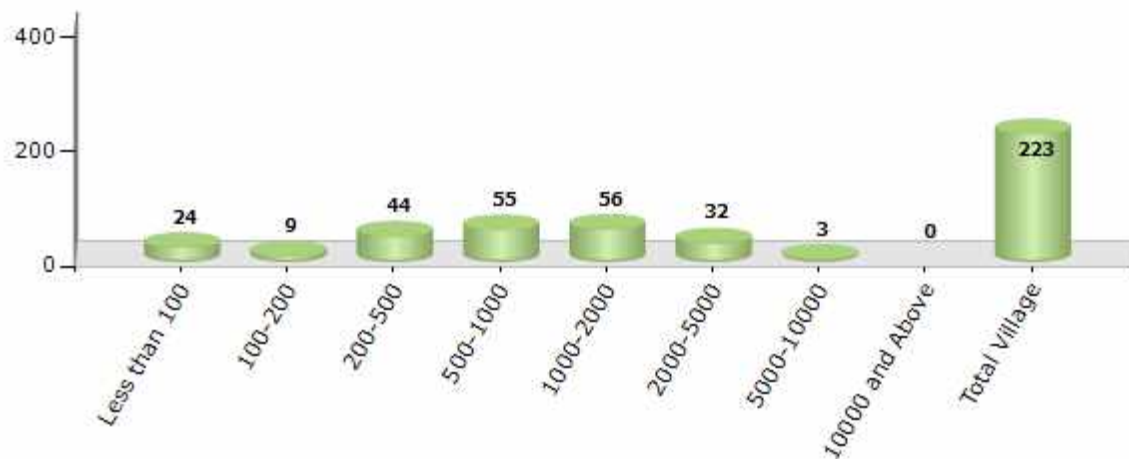
Contd....

## Demographic

### Number of Villages by Population Size - 2011

Less than 100	100-200	200-500	500-1000	1000-2000	2000-5000	5000-10000	10000 and Above	Total Village
24	9	44	55	56	32	3	0	223

Number of Villages by Population Size - 2011

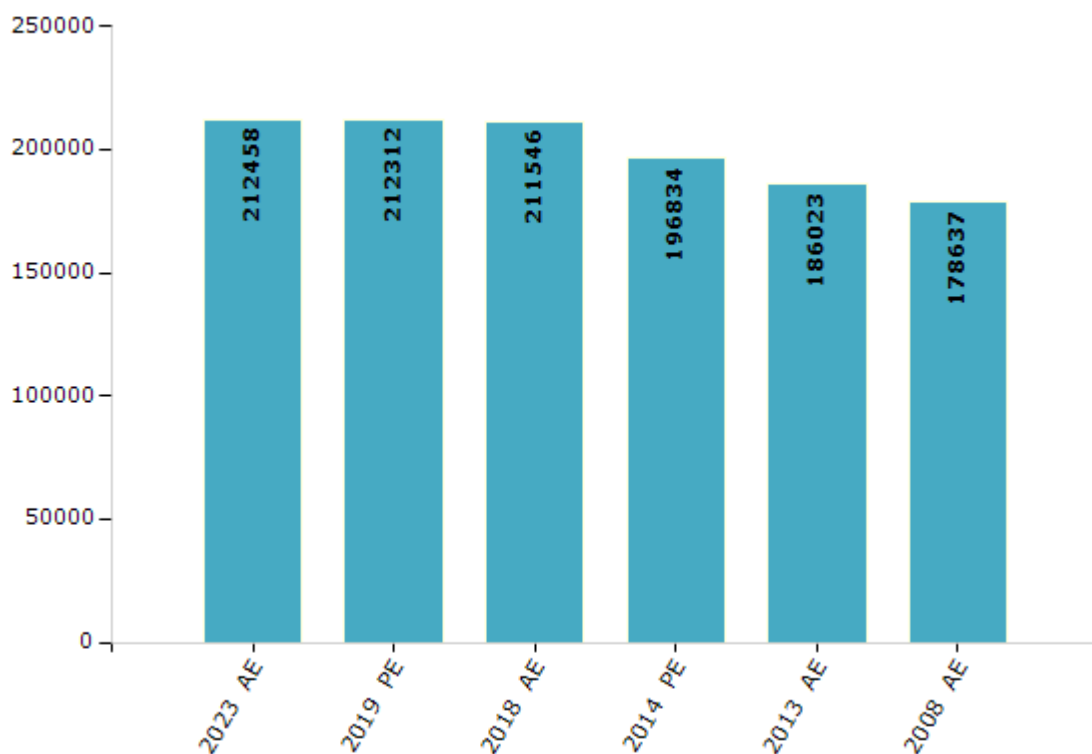


## Electoral Features

### Electors by Male & Female

Year	Male	Female	Others	Total	Year	Male	Female	Others	Total
2023 AE	105631	106821	6	212458	1999 AE	-	-	-	-
2019 PE	105809	106500	3	212312	1994 AE	-	-	-	-
2018 AE	105698	105841	7	211546	1989 AE	-	-	-	-
2014 PE	99399	97426	9	196834	1985 AE	-	-	-	-
2013 AE	94557	91459	7	186023	1983 AE	-	-	-	-
2009 PE	-	-	-	-	1978 AE	-	-	-	-
2008 AE	91135	87502	-	178637	1972 AE	-	-	-	-
2004 PE	-	-	-	-	1967 AE	-	-	-	-
2004 AE	-	-	-	-	1962 AE	-	-	-	-
1999 PE	-	-	-	-	1957 AE	-	-	-	-

Number of Electors



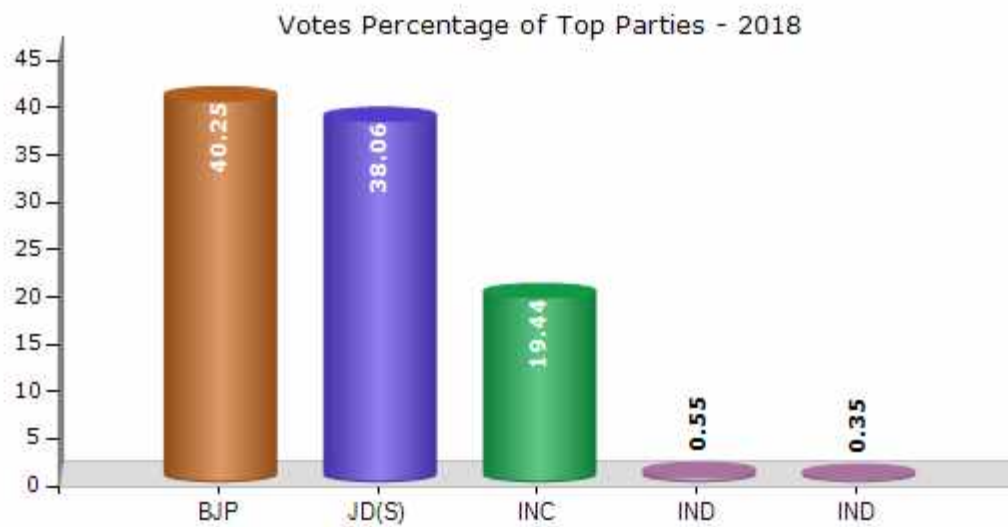
Note : AE : Assembly Election, PE : Assembly Segment of Parliamentary Election



## Historical Summary Election Results

### Summary Result of Assembly Election - 2018

Candidate Name	Party	Votes	Votes %
K.B. Ashok Naik	BJP	69326	40.25
Sharada Puryanaik	JD(S)	65549	38.06
Dr   Sreenivas Kariyanna	INC	33493	19.44
Mamatha Rani	IND	951	0.55
Manikanta B.L.	IND	610	0.35
S. Krishna	AIMEP	570	0.33
L.Rangaswamy	RPSN	421	0.24
	NOTA	1328	0.77



## Polling Station Level Election Results

### Number and Name of Polling Stations (PS) (2023)

Number of Polling Stations	Name of Polling Stations	Number of Polling Stations	Name of Polling Stations
1	Government Senior Primary School, Kunehosur.	22	Government Senior Primary School, Bannikere
2	Government Senior Primary Boys School, Tuppur	23	Government Model Senior Primary School, (West Wing) Haramghatta
3	Government Senior Primary School, Choradi	24	Sangameshwara High School, (East Side) Haramaghatta
4	Government Urdu Junior Primary School, Masjid Road, Choradi	25	Government Model Senior Primary School, (East Side) Haramghatta
5	Government Senior Primary School, Left Side, Kunki	26	Government Senior Primary School, Hollur-B
6	Govt Senior Primary School (Middle Part) Kunki	27	Anganwadi Central Janata Colony, Holalur
7	Government Senior Primary School, (Right Side) Kunki.	28	Government Model Senior Primary School, Holalur
8	Government Senior Primary School, (Back) Kunki.	29	Government Senior Primary School, Madikecheelur
9	Government Urdu Senior Primary School, Kunki	30	Government Senior Primary School, Hadonahalli
10	Government Senior Primary School, Halenagar, Kunki	31	Government Junior Primary School, Asyra Colony Hadonahalli
11	Government Senior Primary School, Doddamnti	32	Government Senior Primary School (South Side) Nimbegundi
12	Government Senior Primary School, Balekoppa	33	Government Senior Primary School (North Part) Lemondi
13	Government Junior Primary School, Chikkamarasa	34	Govt Senior Primary School Kurubara Vithalapura
14	Government Senior Primary School, Vithagondanakoppa	35	Govt Senior Primary School Siderakallahalli
15	Government Senior Primary School, Narayanpur,	36	Govt Senior Primary School Adrihalli
16	Government Higher Primary School, Mallapur.	37	Govt Junior Primary School. Arsana Ghatta Tanda Indiranagar
17	Government Senior Primary School, Rattehalli	38	Government Model Senior Primary School, Brick Village
18	Government Senior Primary School, Kunchenahalli	39	Government Model Senior Primary School (Front Building) Anaveri
19	Ram Rao Maharaj Senior Primary School, Kunchenahalli	40	Government Model Senior Primary School Back Building (Room No 3) Anaveri
20	Govt Senior Primary School, Birnakere	41	Government Model Senior Primary School, (Rear Building) Anaveri
21	Government Junior Primary School, Bikkonahalli	42	Government Model Senior Primary School, Vaderpur

Contd....

## Polling Station Level Election Results

### Polling Station-wise Votes Secured by Overall Top Five Parties in Shimoga Rural Assembly in Assembly Election (AE) under Shimoga Parliamentary Constituency in Karnataka (2023)

Number of Polling Station	Winner - Sharada Puryanaik (JD(S))	Runner-up - K.B.Ashok Naik (BJP)	3rd - Dr.Srinivas Kariyanna (INC)	4th - Manjunatha. S.S (AAP)	5th - A.D. Shivappa (BSP)	NOTA	Other	Total Votes Secured
36	251	292	113	8	2	2	4	672
37	433	342	17	7	4	5	8	816
38	285	469	34	10	3	7	4	812
39	300	303	90	1	2	4	6	706
40	307	227	78	6	4	1	16	639
41	215	328	24	5	1	4	2	579
42	150	266	64	1	2	1	2	486
43	404	369	58	7	1	4	13	856
44	213	231	144	2	1	10	7	608
45	309	416	175	6	0	2	7	915
46	283	392	91	8	5	3	9	791
47	327	362	88	11	1	5	9	803
48	520	418	100	9	7	3	11	1068
49	134	291	128	8	0	5	5	571
50	429	256	42	5	2	1	9	744
51	289	441	27	1	2	3	1	764
52	300	236	12	3	1	2	4	558
53	555	302	11	5	2	5	7	887
54	665	382	26	11	1	3	21	1109
55	480	428	161	4	4	9	10	1096
56	204	216	46	3	0	2	3	474
57	452	371	86	8	2	1	2	922
58	450	229	133	5	2	2	7	828
59	201	150	7	2	1	0	2	363
60	366	271	68	4	1	4	5	719
61	252	179	64	4	3	3	4	509
62	273	209	43	3	2	2	3	535
63	363	249	120	7	2	4	13	758
64	192	260	37	1	1	0	3	494
65	264	325	66	8	2	7	9	681
66	519	644	25	11	3	5	5	1212
67	554	112	23	11	4	3	2	709
68	212	308	19	2	3	6	0	550
69	434	404	49	4	4	6	10	911
70	248	250	13	3	1	8	0	523

Contd....

## Polling Station Level Election Results

### Winner, Runner-up and 3rd Party Position & Winning Margin According to Polling Stations in Shimoga Rural Assembly in Assembly Election (AE) under Shimoga Parliamentary Constituency in Karnataka (2023)

Polling Station Number	Winner Party	Winner Votes (%)	Runner-up Party	Runner-up Votes (%)	Winning Margin Votes (%)	Third Party	Third Party Votes (%)	Other Votes (%)
71	JD(S)	292 (60.33)	BJP	162 (33.47)	130 (26.86)	INC	24 (4.96)	6 (1.24)
72	JD(S)	329 (54.92)	BJP	243 (40.57)	86 (14.35)	INC	20 (3.34)	7 (1.17)
73	JD(S)	262 (52.09)	BJP	215 (42.74)	47 (9.35)	INC	18 (3.58)	8 (1.59)
74	JD(S)	362 (62.09)	BJP	180 (30.87)	182 (31.22)	INC	28 (4.8)	13 (2.23)
75	JD(S)	404 (69.54)	BJP	124 (21.34)	280 (48.2)	INC	43 (7.4)	10 (1.72)
76	BJP	491 (65.03)	JD(S)	220 (29.14)	271 (35.89)	INC	31 (4.11)	13 (1.72)
77	JD(S)	305 (46.21)	BJP	272 (41.21)	33 (5)	INC	70 (10.61)	13 (1.97)
78	BJP	527 (52.39)	JD(S)	332 (33)	195 (19.39)	INC	120 (11.93)	27 (2.68)
79	BJP	510 (46.2)	JD(S)	431 (39.04)	79 (7.16)	INC	143 (12.95)	20 (1.81)
80	BJP	360 (50.35)	JD(S)	302 (42.24)	58 (8.11)	INC	38 (5.31)	15 (2.1)
81	JD(S)	512 (48.9)	BJP	439 (41.93)	73 (6.97)	INC	45 (4.3)	51 (4.87)
82	JD(S)	480 (56.8)	BJP	305 (36.09)	175 (20.71)	INC	23 (2.72)	37 (4.38)
83	JD(S)	198 (61.11)	INC	66 (20.37)	132 (40.74)	BJP	46 (14.2)	14 (4.32)
84	JD(S)	658 (66.8)	BJP	240 (24.37)	418 (42.43)	INC	62 (6.29)	25 (2.54)
85	JD(S)	142 (41.64)	BJP	127 (37.24)	15 (4.4)	INC	60 (17.6)	12 (3.52)
86	BJP	321 (61.85)	JD(S)	163 (31.41)	158 (30.44)	INC	21 (4.05)	14 (2.7)
87	JD(S)	259 (53.29)	BJP	189 (38.89)	70 (14.4)	INC	22 (4.53)	16 (3.29)
88	BJP	399 (48.6)	JD(S)	357 (43.48)	42 (5.12)	INC	51 (6.21)	14 (1.71)
89	JD(S)	414 (48.48)	BJP	314 (36.77)	100 (11.71)	INC	95 (11.12)	31 (3.63)
90	BJP	462 (49.41)	JD(S)	322 (34.44)	140 (14.97)	INC	117 (12.51)	34 (3.64)
91	BJP	307 (45.62)	JD(S)	305 (45.32)	2 (0.3)	INC	43 (6.39)	18 (2.67)
92	JD(S)	351 (60.62)	BJP	202 (34.89)	149 (25.73)	INC	19 (3.28)	7 (1.21)
93	JD(S)	463 (56.26)	BJP	313 (38.03)	150 (18.23)	INC	26 (3.16)	21 (2.55)
94	JD(S)	545 (55.73)	BJP	352 (35.99)	193 (19.74)	INC	60 (6.13)	21 (2.15)
95	JD(S)	632 (60.13)	BJP	280 (26.64)	352 (33.49)	INC	98 (9.32)	41 (3.9)
96	JD(S)	252 (62.69)	BJP	138 (34.33)	114 (28.36)	INC	4 (1)	8 (1.99)
97	BJP	372 (43.76)	JD(S)	343 (40.35)	29 (3.41)	INC	103 (12.12)	32 (3.76)
98	JD(S)	428 (52.97)	BJP	210 (25.99)	218 (26.98)	INC	141 (17.45)	29 (3.59)
99	JD(S)	2 (66.67)	BJP	1 (33.33)	1 (33.34)	INC	0 (0)	0 (0)
100	JD(S)	489 (54.45)	BJP	330 (36.75)	159 (17.7)	INC	51 (5.68)	28 (3.12)
101	BJP	343 (50.15)	JD(S)	300 (43.86)	43 (6.29)	INC	28 (4.09)	13 (1.9)
102	JD(S)	428 (56.39)	BJP	164 (21.61)	264 (34.78)	INC	138 (18.18)	29 (3.82)
103	JD(S)	365 (54.32)	BJP	230 (34.23)	135 (20.09)	INC	46 (6.85)	31 (4.61)
104	BJP	515 (44.17)	JD(S)	338 (28.99)	177 (15.18)	INC	283 (24.27)	30 (2.57)
105	JD(S)	298 (45.02)	BJP	251 (37.92)	47 (7.1)	INC	89 (13.44)	24 (3.63)

Contd....

## Socio-Economic Amenities - Rural

### Access to Education Facilities

Particulars	Number of Village (% of Population)				
	Available	Not Available	If Not Available (Distance of Nearest Facility)		
			A	B	C
Govt. Primary School	181 (95)	42 (5)	32 (2)	10 (2)	0 (0)
Private Primary School	20 (20)	203 (80)	0 (0)	0 (0)	0 (0)
Govt. Middle School	126 (81)	97 (19)	64 (11)	28 (6)	0 (0)
Private Middle School	20 (20)	203 (80)	0 (0)	0 (0)	0 (0)
Govt. Secondary School	42 (40)	181 (60)	97 (31)	65 (23)	7 (2)
Private Secondary School	7 (5)	216 (95)	6 (2)	1 (0)	0 (0)
Govt. Senior Secondary School	10 (14)	213 (86)	59 (26)	108 (45)	46 (15)
Private Senior Secondary School	5 (8)	218 (92)	0 (0)	0 (0)	0 (0)
Govt. Arts and Science Degree College	2 (2)	221 (98)	12 (8)	65 (32)	136 (54)
Private Arts and Science Degree College	2 (2)	221 (98)	1 (1)	1 (0)	4 (1)
Govt. Engineering College	0 (0)	223 (100)	0 (0)	0 (0)	0 (0)
Private Engineering College	0 (0)	223 (100)	3 (0)	43 (21)	177 (78)
Govt. Medicine College	0 (0)	223 (100)	31 (16)	33 (14)	159 (70)
Private Medicine College	0 (0)	223 (100)	0 (0)	0 (0)	0 (0)
Govt. Management Institute	0 (0)	223 (100)	0 (0)	0 (0)	0 (0)
Private Management Institute	3 (3)	220 (97)	3 (1)	40 (19)	177 (78)
Govt. Polytechnic	0 (0)	223 (100)	3 (0)	44 (22)	164 (69)
Private Polytechnic	1 (1)	222 (99)	0 (0)	0 (0)	11 (8)
Govt. Vocational Training School/ITI	4 (8)	219 (92)	17 (3)	71 (33)	93 (39)
Private Vocational Training School/ITI	5 (6)	218 (94)	5 (2)	21 (7)	7 (3)
Govt. Non Formal Training Centre	5 (11)	218 (89)	3 (0)	43 (20)	170 (67)
Private Non Formal Training Centre	1 (1)	222 (99)	0 (0)	0 (0)	1 (1)
Govt. School For Disabled	0 (0)	223 (100)	5 (2)	36 (17)	167 (76)
Private School For Disabled	0 (0)	223 (100)	0 (0)	0 (0)	15 (5)
Government Others	17 (28)	206 (72)	3 (1)	34 (13)	166 (56)
Private Others	6 (12)	217 (88)	0 (0)	0 (0)	3 (1)

Note : Distance A : Less than 5 km; B : Between 5-10 km; C : 10+ km.; Source : Data Analysis is based on 2011 Census.

## DISCLAIMER

The Terms of Use and Disclaimer of Datanet India Private Limited (hereinafter referred to as "Datanet") for use of this analysis report of **Shimoga Rural Assembly Constituency (Shimoga Rural Vidhan Sabha)** :-

1. **Assembly Factbook™** is a Registered Trade Mark owned by Datanet.
2. All the maps are sketched and graphical representation only and have not been drawn to the scale and also not to represent the actual geographical area or boundary of the unit.
3. The data for the aforesaid analysis is based on authentic sources and has been culled from the various publications of Census, CSO and NSSO for district and block level data, various central and state government departments, Central & State Elections Commissions and the concerned Returning Officers' releases, Electoral Rolls, Election results and allied publications, internal assessment, surveys, estimates and analysis. Therefore, certain adjustment of data at micro level may have been done to arrive closer to the macro data.
4. Data have been provided on an "As Is" and "As AVAILABLE" basis
5. The colours shown in the maps or diagram and charts of a particular party, alliance or AC are indicative and do not represent them.
6. This publication which includes maps, sheets, graphs and data would be the property under copyright of Datanet only. The user may use these for its internal study, analysis and research purposes. It's public display, re-selling or any commercial uses by the user are not allowed.
7. Datanet has taken due care and caution in compilation and processing of data and allied information, but does not guarantee the accuracy, adequacy or completeness of any information/analysis and will be not responsible for any errors or omissions or for the results obtained from the use of such information/analysis.
8. All the contents for the publication have been culled from various authentic sources and Datanet reasonably believes such sources to be reliable, but does not make any representations, express or implied as to the accuracy or fitness of use of such information. The information or contents of the information/analysis do not constitute advice and should not be relied upon in making (or refraining from making) any decision. Any reliance placed upon the information provided by Datanet is the sole responsibility and strictly at the user's risk.
9. In no event will Datanet be liable for any damages (including, without limitation, damages for loss of business projects, or loss of profits) arising in contract, tort or otherwise from the use of or inability to use any of its contents, or from any action taken (or refrained from being taken) as a result of using the analysis or any of its contents. Datanet its directors, owners, editors, officials, employees, distributor and agents or any associate will not be liable for any errors in the information contained or any consequences arising from the use of the contents of the provided information/analysis.
10. If any provision of these terms and conditions is held invalid or illegal or unenforceable for any reason by any court of competent jurisdiction, such provision shall be severed and the remainder of provisions of the terms and conditions shall continue in full force and effect as if the Term of Use had been executed with the invalid, illegal or unenforceable provision eliminated.
11. If there are any discrepancies in the information provided, please bring it to attention of Datanet for suitable rectification measures.



**Buy Online This Complete Book At  
Datanet India eBooks Store**

[www.indiastatpublications.com](http://www.indiastatpublications.com)

or go directly at

[http://www.indiastatpublications.com/  
Assembly\\_factbook/Karnataka/Shimoga/ Shimoga\\_Rural](http://www.indiastatpublications.com/Assembly_factbook/Karnataka/Shimoga/Shimoga_Rural)

 **indiastat**elections

ISBN : 978-93-5802-232-2



9 789358 022322