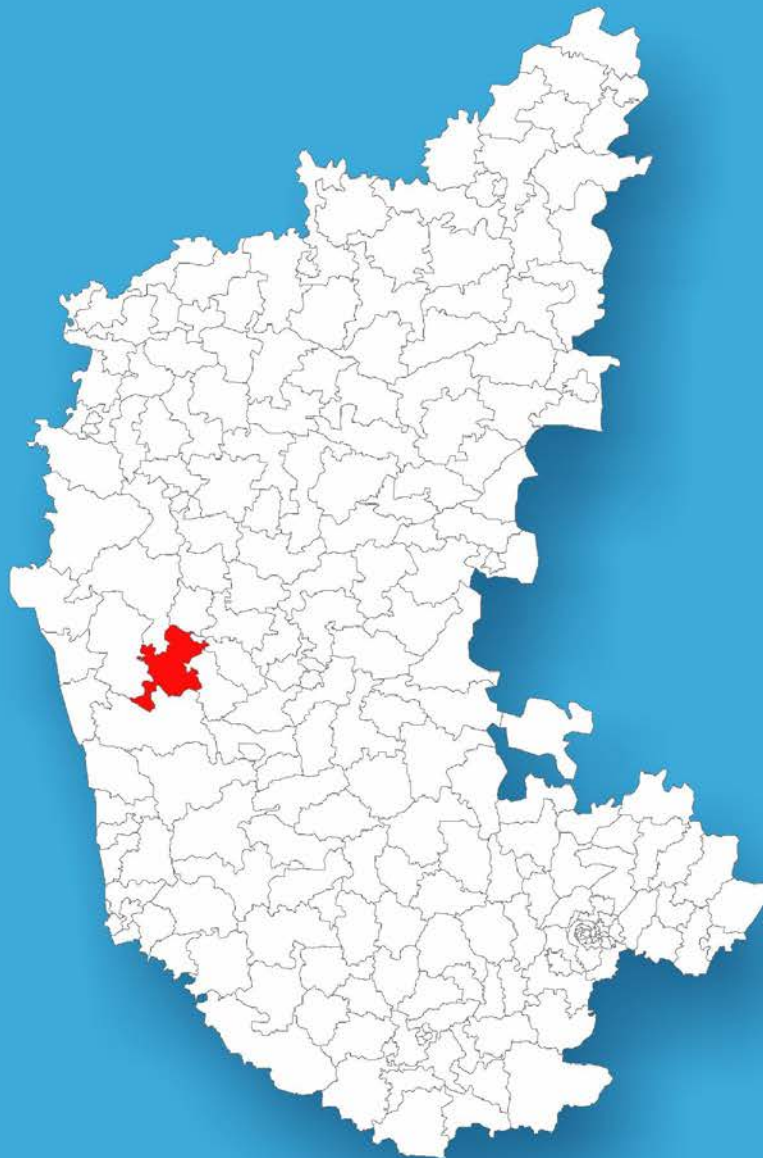




Karnataka

# Assembly Factbook™

Sorab Assembly Constituency



Key Electoral Data of Sorab  
Assembly Constituency (Vidhan Sabha)

Karnataka

# Assembly Factbook™

Sorab Assembly Constituency



Sorab Vidhan Sabha

## **Editor & Director**

Dr. R.K. Thukral

## **Research Editor**

Dr. Shafeeq Rahman

## **Compiled, Researched and Published by Datanet India Pvt. Ltd.**

D-100, 1st Floor,

Okhla Industrial Area, Phase-I,

New Delhi- 110020.

Ph.: 91-11- 43580781-84

Email : support@india-stat-publications.com

Website : <http://www.india-statelections.com>

## **Online Book Store :**

[www.india-stat-publications.com](http://www.india-stat-publications.com)

**Report No. :** AFB/KA-116-0124

**ISBN :** 978-93-5802-124-0

**First Edition :** January, 2018

**Seventh Updated Edition :** January, 2024

**Price :** Rs.11500/-

US\$ 310

## **© Datanet India Pvt. Ltd.**

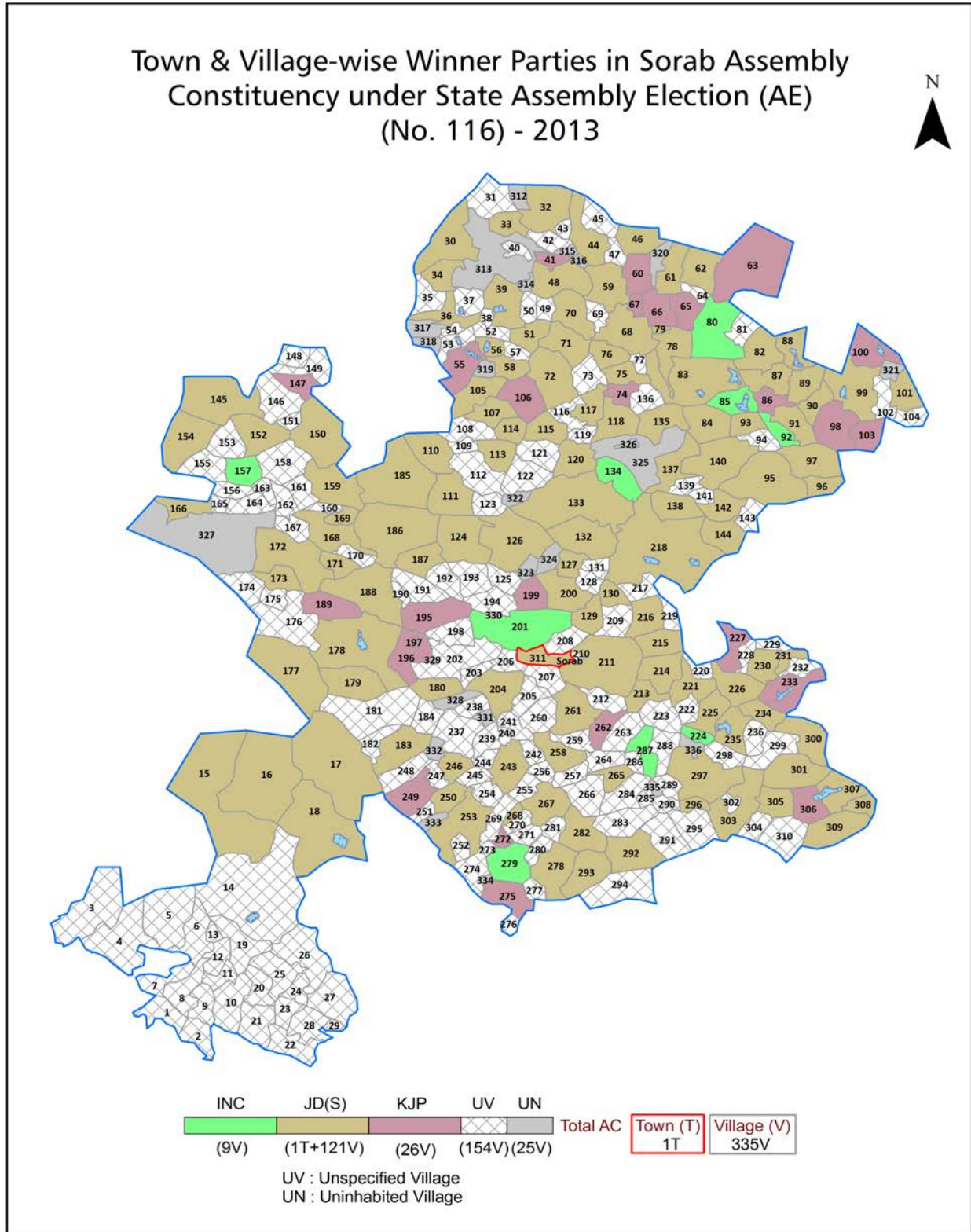
All rights reserved. No part of this book may be reproduced, stored in a retrieval system or transmitted in any form or by any means, mechanical photocopying, photographing, scanning, recording or otherwise without the prior written permission of the publisher. Please refer to Disclaimer at page no. 217 for the use of this publication.

Printed in India

No.	Particulars	Page No.
	<b>Introduction</b>	
1	Assembly Constituency - (Vidhan Sabha) at a Glance   Features of Assembly as per Delimitation Commission of India (2008)	1-2
	<b>Location and Political Maps</b>	
2	Location Map   Boundaries of Assembly Constituency - (Vidhan Sabha) in District   Boundaries of Assembly Constituency under Parliamentary Constituency - (Lok Sabha)   Town & Village-wise Winner Parties- 2023, 2019, 2018, 2014, 2013 and 2009	3-11
	<b>Administrative Setup (2011)</b>	
3	District   Sub-district   Towns   Villages   Inhabited Villages   Uninhabited Villages   Village Panchayat   Intermediate Panchayat	12-27
	<b>Demographics (2011)</b>	
4	Population   Households   Rural/Urban Population   Towns and Villages by Population Size   Sex Ratio (Total & 0-6 Years)   Religious Population   Social Population   Literacy Rate	28-29
	<b>Electoral Features</b>	
5	Important Dates of Last Elections Held   Electors by Gender   Service Electors   Voters   Voters Turnout   Polling Stations & Average Number of Electors per Polling Station   Electors by Age Group   Present Elected Representatives	30-35
	<b>Historical Summary Election Results</b>	
6	Vote Share of Major Parties   Winning Margin (Number & Percentage)   Polarity of Parties   Summary Result of Assembly Segment of Parliamentary Elections 2019, 2014, 2009, 2004 and 1999   Summary Result of Assembly Elections 2023, 2018, 2013, 2008, 2004, 1999, 1994, 1989, 1985, 1983, 1978, 1972 and 1967	36-57
	<b>Polling Station Level Election Results</b>	
7	Name and Number of Polling Station 2023, 2019, 2018, 2014, 2013 and 2009   Polling Station-wise Electors, Voters & Voters Turnout 2023, 2019, 2018, 2014, 2013 and 2009   Polling Station wise Elections Results 2023, 2019, 2018, 2014, 2013 and 2009	58-197
	<b>Share of Assembly Constituency</b>	
8	Share of Assembly Constituency - (Vidhan Sabha) in State, District and Parliamentary Constituency - (Lok Sabha)	198
	<b>Socio-Economic Amenities (2011)</b>	
9	Access to Administrative Units   Agricultural, Manufacturing and Industrial Commodities   Demographic Indicators   Education   Health & Manpower   Drinking Water Supply   Sanitation   Entertainment and Recreations Infrastructure   Power   Food Allocation Distribution and Marketing of Agriculture Commodities Infrastructure   Transport and Road Infrastructure   Communication   Banking and Financial Services   Land Use   Irrigation Source	200-214
10	<b>Abbreviation &amp; Sources</b>	215-216
11	<b>Disclaimer</b>	217



Location & Political Map



## Administrative Setup

### List of Village Panchayat & Intermediate Panchayat (Block) Name - 2011

Village Name	Village Panchayat Name	Intermediate Panchayat Name
Vittalapura	Kubaturu	Sorab
Vrithikoppa	Yennekoppa	Sorab
Yalavala	Bharangi	Sorab
Yalavalli	Mavali	Sorab
Yelasi	Halesorab	Sorab
Yennekoppa	Yennekoppa	Sorab
Abasi	Mutaguppe	Sorab
Agasanahalli	Agasanahalli	Sorab
Alahalli	Telagadde	Sorab
Amachi	Ulavi	Sorab
Ammagondanakoppa	Heggodu	Sorab
Anavatti	Anavatti	Sorab
Andavalli	Chandraguthi	Sorab
Andige	Kodakani	Sorab
Ankaravalli	Heche	Sorab
Arehada	Khandika	Sagar
Arekoppa	Mavali	Sorab
Arethelagadde	Telagadde	Sorab
Avalagodu	Ulavi	Sorab
Badanakatte	Samanavalli	Sorab
Balegaru	Marthur	Sagar
Balekoppa	Thathuru	Sorab
Baligere	Yadajigalemane	Sagar
Banadakoppa	Nisarani	Sorab
Bankasana	Jade	Sorab
Bankavalli	Telagadde	Sorab
Baradavalli	Shiravanthe	Sagar
Baragavalli	Nyarshi	Sorab
Barige	Ulavi	Sorab

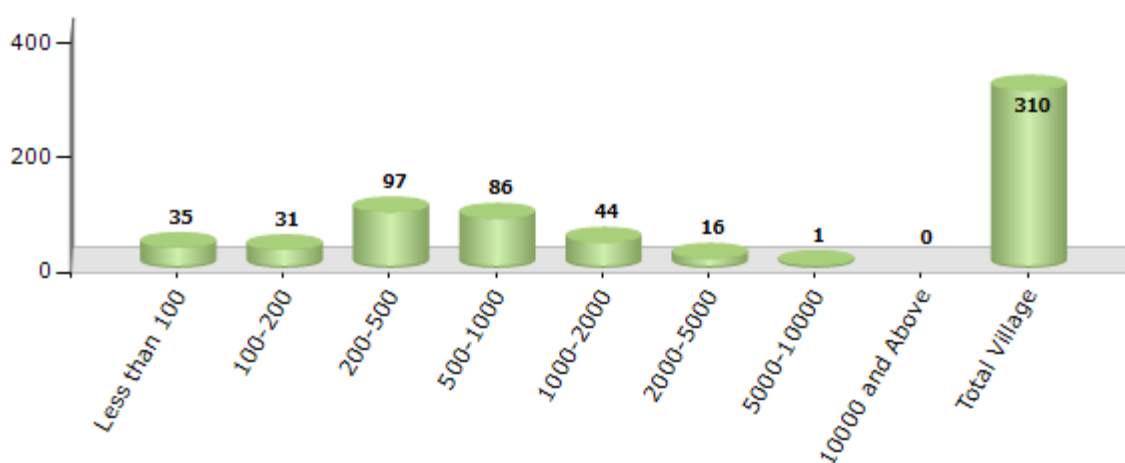
Contd....

## Demographic

### Number of Villages by Population Size - 2011

Less than 100	100-200	200-500	500-1000	1000-2000	2000-5000	5000-10000	10000 and Above	Total Village
35	31	97	86	44	16	1	0	310

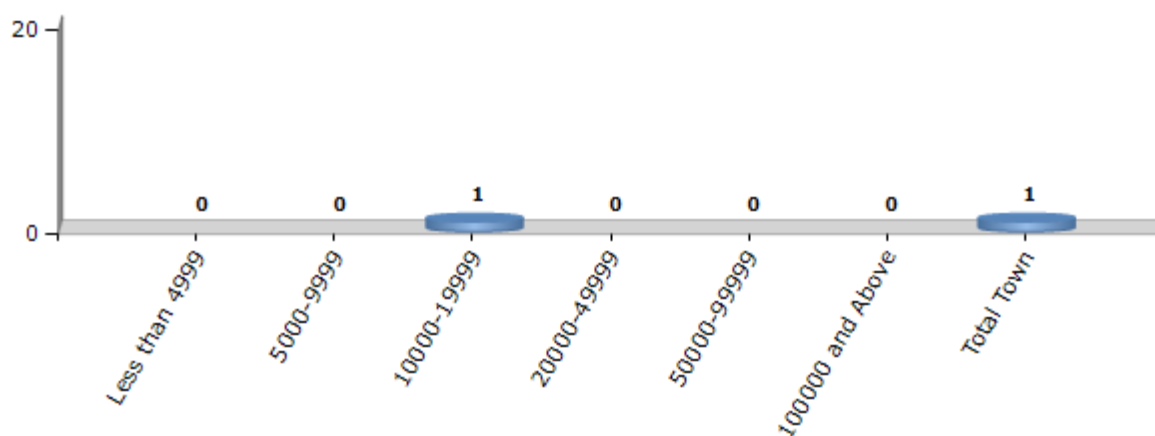
Number of Villages by Population Size - 2011



### Number of Towns by Population Size - 2011

Less than 4999	5000-9999	10000-19999	20000-49999	50000-99999	100000 and Above	Total Town
0	0	1	0	0	0	1

Number of Towns by Population Size - 2011

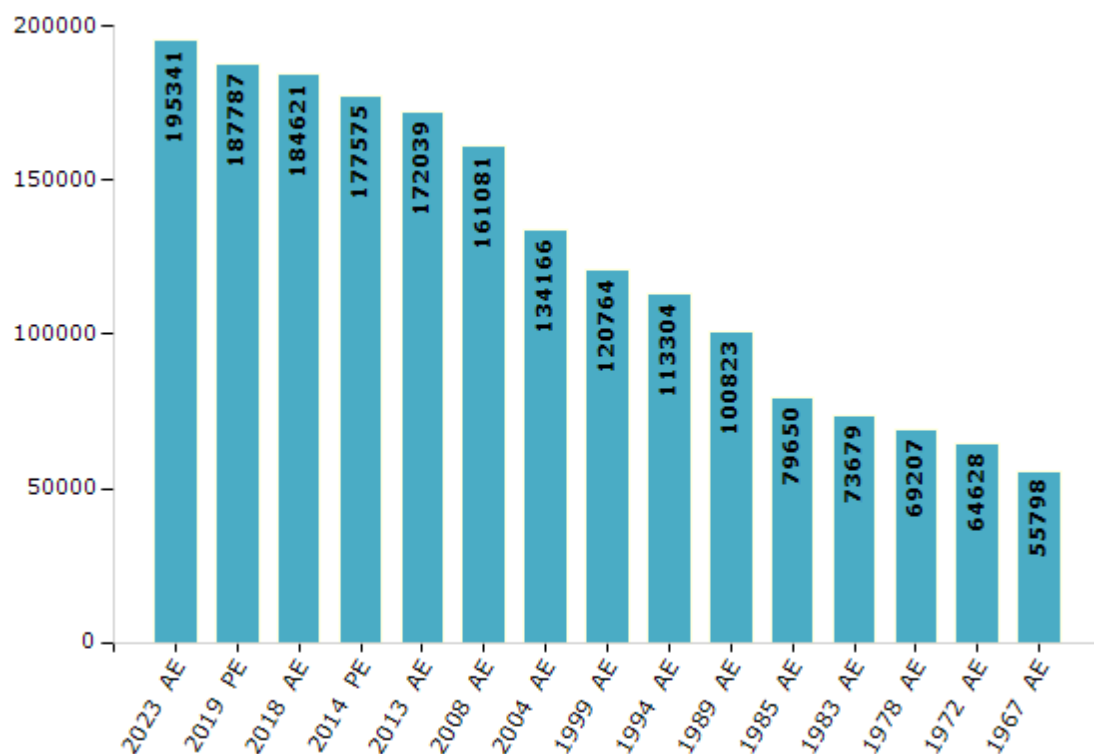


## Electoral Features

### Electors by Male & Female

Year	Male	Female	Others	Total	Year	Male	Female	Others	Total
2023 AE	98546	96793	2	195341	1999 AE	61990	58774	-	120764
2019 PE	95317	92460	10	187787	1994 AE	58744	54560	-	113304
2018 AE	93939	90670	12	184621	1989 AE	52669	48154	-	100823
2014 PE	90542	87023	10	177575	1985 AE	41483	38167	-	79650
2013 AE	88214	83821	4	172039	1983 AE	38970	34709	-	73679
2009 PE	-	-	-	-	1978 AE	35211	33996	-	69207
2008 AE	82209	78872	-	161081	1972 AE	34029	30599	-	64628
2004 PE	-	-	-	-	1967 AE	-	-	-	55798
2004 AE	68642	65524	-	134166	1962 AE	-	-	-	-
1999 PE	-	-	-	-	1957 AE	-	-	-	-

Number of Electors



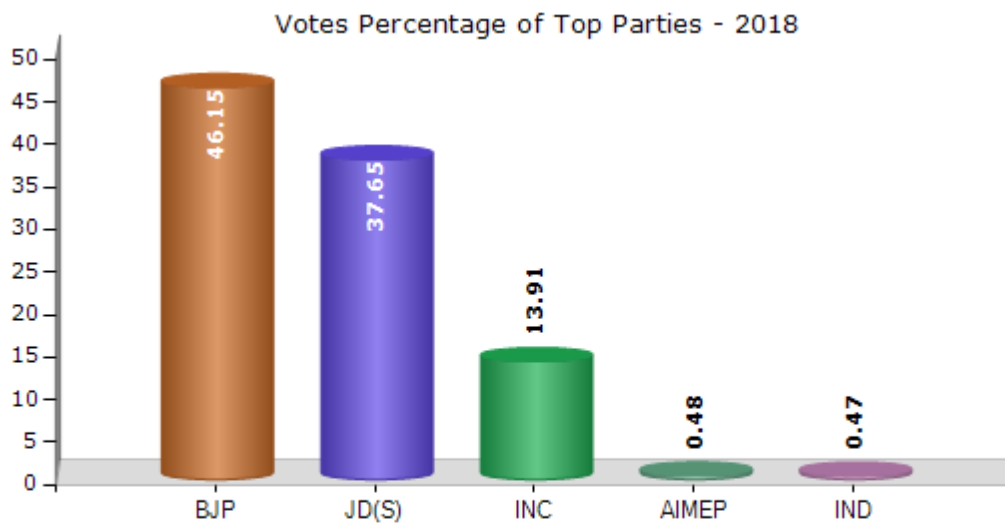
Note : AE : Assembly Election, PE : Assembly Segment of Parliamentary Election



## Historical Summary Election Results

### Summary Result of Assembly Election - 2018

Candidate Name	Party	Votes	Votes %
S.Kumara Bangarappa	BJP	72091	46.15
S.Madhu Bangarappa	JD(S)	58805	37.65
Raju. M. Talluru	INC	21721	13.91
Asadulla T.K (Asood)	AIMEP	748	0.48
Shakunthala Shivamurthygowda	IND	739	0.47
Prakash Shivappa Talavara.	IND	416	0.27
J.S Chidananda Gowda Jedageri	IND	346	0.22
H.B.Gangadharappa. Hunavalli	SWARAJ	289	0.19
	NOTA	1039	0.67



## Polling Station Level Election Results

### Number and Name of Polling Stations (PS) (2023)

Number of Polling Stations	Name of Polling Stations	Number of Polling Stations	Name of Polling Stations
1	Government Senior Primary School, Bilgali	22	Government Senior Primary School, Neralagi
2	Govt Senior Primary School, Moody	23	Government Senior Primary School, Kodihalli
3	Government Senior Primary School, Doddikoppa	24	Government Junior Primary School, Huralikoppa
4	Government Senior Primary School, Nellikoppa	25	Government Senior Primary School, Buttergere
5	Govt Senior Primary School, Toravanda	26	Govt Senior Primary School, Heerachouti
6	Government Junior Primary School, Sabara	27	Govt Junior Primary School, Chikkachauthy
7	Government Senior Primary School (East), Shakunavalli	28	Government Senior Primary School, Hurali
8	Government Senior Primary School (South Wing), Shakunavalli	29	Government Higher Primary School, Temple Hakkalu (Kotipur)
9	Government Senior Primary School, (West Wing), Shakunavalli	30	Government Senior Primary School, (East Side) Kubatur
10	Govt Senior Primary School, Alahalli	31	Government Senior Primary School, (South Side) Kubatur
11	Government Junior Primary School, Surangi	32	Upgraded Government Senior Primary School, (Left Side Of East West Building With South Door) Jade
12	Government Senior Primary School, Kodikoppa	33	Upgraded Government Senior Primary School, (East West Building Right Side With South Door) Jade
13	Government Senior Primary School, Dwarahalli	34	Upgraded Government Senior Primary School (New Building North South With West Door - Left Side) Jade
14	Govt Senior Primary School, Agasanahalli	35	Upgraded Government Senior Primary School, (New Building North South With West Door - Right Side) Jade
15	Government Senior Primary School, Mooguru	36	Government Junior Primary School, Jade-Yadagoppa
16	Government Urdu Junior Primary School, Thalagadde	37	Government Higher Primary School, Banksana
17	Government Higher Primary School, Thalagadde (New School Building)	38	Government Senior Primary School, Bennur
18	Govt Senior Primary School, Kamaru	39	Government Senior Primary School, Hosahalli
19	Government Senior Primary School, Telagunda Left Building	40	Government Senior Primary Girls School (East), Anavatti
20	Govt Senior Primary School, Lakkavalli	41	Government Senior Primary Girls School (South Wing), Anavatti
21	Govt Senior Primary School, Mallapur	42	Government Senior Primary Girls' School (West) Anavatti

Contd....

## Polling Station Level Election Results

### Polling Station-wise Votes Secured by Overall Top Five Parties in Sorab Assembly in Assembly Election (AE) under Shimoga Parliamentary Constituency in Karnataka (2023)

Number of Polling Station	Winner - Madhu Bangarappa (INC)	Runner-up - S. Kumara Bangarappa (BJP)	3rd - Basuru Chandre Gowdru (JD(S))	4th - Lakshmikanth C S (UPJP)	5th - Chandra Shekara K.Y (AAP)	NOTA	Other	Total Votes Secured
36	377	154	52	1	3	2	5	594
37	506	293	61	4	3	2	6	875
38	261	282	124	2	9	6	9	693
39	312	148	13	1	1	0	4	479
40	198	220	11	0	0	4	4	437
41	545	146	7	1	3	8	8	718
42	283	239	9	0	2	8	4	545
43	472	70	2	1	2	2	3	552
44	279	297	28	8	3	4	2	621
45	456	200	20	0	3	3	4	686
46	400	235	18	1	3	4	8	669
47	552	329	13	7	4	6	10	921
48	272	279	85	1	2	1	10	650
49	328	124	30	1	3	5	2	493
50	390	371	105	4	7	3	32	912
51	233	101	34	1	2	1	2	374
52	634	300	48	5	5	5	14	1011
53	432	76	13	1	4	1	14	541
54	383	87	30	3	3	3	15	524
55	271	161	20	1	2	5	7	467
56	415	234	5	2	2	3	8	669
57	557	398	63	3	5	7	20	1053
58	336	140	50	1	5	1	7	540
59	442	172	49	4	4	1	9	681
60	358	99	57	2	3	6	4	529
61	392	236	91	4	10	8	16	757
62	266	286	149	4	11	6	8	730
63	239	136	19	1	4	1	7	407
64	184	115	89	0	4	2	2	396
65	707	258	44	2	5	7	11	1034
66	557	218	24	3	3	3	9	817
67	285	80	11	0	0	0	4	380
68	254	187	11	3	0	2	3	460
69	496	257	28	4	4	6	9	804
70	515	160	20	5	1	2	14	717

Contd....

## Polling Station Level Election Results

### Winner, Runner-up and 3rd Party Position & Winning Margin According to Polling Stations in Sorab Assembly in Assembly Election (AE) under Shimoga Parliamentary Constituency in Karnataka (2023)

Polling Station Number	Winner Party	Winner Votes (%)	Runner-up Party	Runner-up Votes (%)	Winning Margin Votes (%)	Third Party	Third Party Votes (%)	Other Votes (%)
71	INC	139 (42.12)	BJP	132 (40)	7 (2.12)	JD(S)	51 (15.45)	8 (2.42)
72	INC	391 (66.16)	BJP	149 (25.21)	242 (40.95)	JD(S)	32 (5.41)	19 (3.21)
73	INC	359 (56.01)	BJP	183 (28.55)	176 (27.46)	JD(S)	83 (12.95)	16 (2.5)
74	INC	520 (53.12)	BJP	342 (34.93)	178 (18.19)	JD(S)	89 (9.09)	28 (2.86)
75	INC	195 (64.14)	JD(S)	65 (21.38)	130 (42.76)	BJP	33 (10.86)	11 (3.62)
76	BJP	298 (46.13)	INC	297 (45.98)	1 (0.15)	JD(S)	39 (6.04)	12 (1.86)
77	INC	291 (47.47)	JD(S)	165 (26.92)	126 (20.55)	BJP	141 (23)	16 (2.61)
78	INC	434 (53.65)	BJP	210 (25.96)	224 (27.69)	JD(S)	136 (16.81)	29 (3.58)
79	INC	493 (66.26)	BJP	137 (18.41)	356 (47.85)	JD(S)	99 (13.31)	15 (2.02)
80	INC	725 (74.13)	BJP	154 (15.75)	571 (58.38)	JD(S)	71 (7.26)	28 (2.86)
81	INC	200 (45.98)	BJP	169 (38.85)	31 (7.13)	JD(S)	53 (12.18)	13 (2.99)
82	INC	898 (79.47)	BJP	116 (10.27)	782 (69.2)	JD(S)	64 (5.66)	52 (4.6)
83	INC	589 (61.42)	BJP	317 (33.06)	272 (28.36)	JD(S)	28 (2.92)	25 (2.61)
84	INC	679 (72)	BJP	226 (23.97)	453 (48.03)	JD(S)	20 (2.12)	18 (1.91)
85	INC	450 (74.38)	BJP	112 (18.51)	338 (55.87)	JD(S)	26 (4.3)	17 (2.81)
86	INC	276 (52.37)	BJP	176 (33.4)	100 (18.97)	JD(S)	62 (11.76)	13 (2.47)
87	INC	344 (65.77)	BJP	169 (32.31)	175 (33.46)	JD(S)	5 (0.96)	5 (0.96)
88	INC	409 (64.72)	BJP	190 (30.06)	219 (34.66)	JD(S)	22 (3.48)	11 (1.74)
89	INC	500 (61.05)	BJP	257 (31.38)	243 (29.67)	JD(S)	53 (6.47)	9 (1.1)
90	INC	175 (51.47)	BJP	125 (36.76)	50 (14.71)	JD(S)	36 (10.59)	4 (1.18)
91	INC	460 (58.82)	BJP	283 (36.19)	177 (22.63)	JD(S)	9 (1.15)	30 (3.84)
92	INC	405 (61.55)	BJP	234 (35.56)	171 (25.99)	JD(S)	3 (0.46)	16 (2.43)
93	BJP	307 (51.34)	INC	260 (43.48)	47 (7.86)	JD(S)	15 (2.51)	16 (2.68)
94	BJP	338 (57.39)	INC	231 (39.22)	107 (18.17)	JD(S)	8 (1.36)	12 (2.04)
95	INC	388 (53.3)	BJP	317 (43.54)	71 (9.76)	JD(S)	10 (1.37)	13 (1.79)
96	INC	466 (61.4)	BJP	249 (32.81)	217 (28.59)	JD(S)	23 (3.03)	21 (2.77)
97	INC	341 (61)	BJP	159 (28.44)	182 (32.56)	JD(S)	47 (8.41)	12 (2.15)
98	INC	399 (51.35)	BJP	333 (42.86)	66 (8.49)	JD(S)	22 (2.83)	23 (2.96)
99	INC	479 (68.82)	BJP	201 (28.88)	278 (39.94)	JD(S)	7 (1.01)	9 (1.29)
100	INC	763 (66.7)	BJP	348 (30.42)	415 (36.28)	SP	7 (0.61)	26 (2.27)
101	INC	317 (53.82)	BJP	249 (42.28)	68 (11.54)	JD(S)	15 (2.55)	8 (1.36)
102	INC	460 (65.62)	BJP	223 (31.81)	237 (33.81)	JD(S)	9 (1.28)	9 (1.28)
103	BJP	235 (47.67)	INC	234 (47.46)	1 (0.21)	JD(S)	14 (2.84)	10 (2.03)
104	INC	352 (59.56)	BJP	218 (36.89)	134 (22.67)	JD(S)	9 (1.52)	12 (2.03)
105	INC	406 (60.33)	BJP	211 (31.35)	195 (28.98)	JD(S)	44 (6.54)	12 (1.78)

Contd....

## Socio-Economic Amenities - Rural

### Access to Education Facilities

Particulars	Number of Village (% of Population)				
	Available	Not Available	If Not Available (Distance of Nearest Facility)		
			A	B	C
Govt. Primary School	251 (96)	59 (4)	40 (3)	19 (1)	0 (0)
Private Primary School	5 (7)	305 (93)	0 (0)	0 (0)	0 (0)
Govt. Middle School	126 (67)	184 (33)	114 (19)	70 (13)	0 (0)
Private Middle School	5 (7)	305 (93)	0 (0)	0 (0)	0 (0)
Govt. Secondary School	36 (32)	274 (68)	106 (28)	124 (27)	25 (6)
Private Secondary School	7 (8)	303 (92)	10 (1)	6 (2)	0 (0)
Govt. Senior Secondary School	5 (8)	305 (92)	55 (16)	108 (32)	140 (42)
Private Senior Secondary School	1 (2)	309 (98)	0 (0)	1 (0)	0 (0)
Govt. Arts and Science Degree College	2 (5)	308 (95)	27 (8)	107 (30)	171 (56)
Private Arts and Science Degree College	1 (1)	309 (99)	0 (0)	1 (0)	1 (0)
Govt. Engineering College	0 (0)	310 (100)	0 (0)	0 (0)	0 (0)
Private Engineering College	0 (0)	310 (100)	0 (0)	0 (0)	310 (100)
Govt. Medicine College	0 (0)	310 (100)	20 (11)	33 (12)	256 (77)
Private Medicine College	0 (0)	310 (100)	0 (0)	0 (0)	1 (0)
Govt. Management Institute	1 (1)	309 (99)	2 (0)	6 (2)	2 (0)
Private Management Institute	1 (0)	309 (100)	4 (0)	5 (1)	253 (80)
Govt. Polytechnic	2 (0)	308 (100)	16 (6)	63 (12)	197 (65)
Private Polytechnic	0 (0)	310 (100)	2 (1)	7 (2)	23 (14)
Govt. Vocational Training School/ITI	3 (2)	307 (98)	15 (6)	63 (13)	161 (47)
Private Vocational Training School/ITI	4 (6)	306 (94)	6 (3)	30 (11)	29 (13)
Govt. Non Formal Training Centre	2 (6)	308 (94)	16 (5)	70 (15)	210 (66)
Private Non Formal Training Centre	2 (2)	308 (98)	1 (1)	2 (1)	7 (5)
Govt. School For Disabled	0 (0)	310 (100)	5 (1)	23 (7)	273 (86)
Private School For Disabled	0 (0)	310 (100)	0 (0)	0 (0)	9 (6)
Government Others	9 (17)	301 (83)	3 (1)	10 (4)	286 (77)
Private Others	2 (6)	308 (94)	0 (0)	0 (0)	2 (1)

Note : Distance A : Less than 5 km; B : Between 5-10 km; C : 10+ km.; Source : Data Analysis is based on 2011 Census.

## DISCLAIMER

The Terms of Use and Disclaimer of Datanet India Private Limited (hereinafter referred to as "Datanet") for use of this analysis report of **Sorab Assembly Constituency (Sorab Vidhan Sabha)** :-

1. **Assembly Factbook™** is a Registered Trade Mark owned by Datanet.
2. All the maps are sketched and graphical representation only and have not been drawn to the scale and also not to represent the actual geographical area or boundary of the unit.
3. The data for the aforesaid analysis is based on authentic sources and has been culled from the various publications of Census, CSO and NSSO for district and block level data, various central and state government departments, Central & State Elections Commissions and the concerned Returning Officers' releases, Electoral Rolls, Election results and allied publications, internal assessment, surveys, estimates and analysis. Therefore, certain adjustment of data at micro level may have been done to arrive closer to the macro data.
4. Data have been provided on an "As Is" and "As AVAILABLE" basis
5. The colours shown in the maps or diagram and charts of a particular party, alliance or AC are indicative and do not represent them.
6. This publication which includes maps, sheets, graphs and data would be the property under copyright of Datanet only. The user may use these for its internal study, analysis and research purposes. It's public display, re-selling or any commercial uses by the user are not allowed.
7. Datanet has taken due care and caution in compilation and processing of data and allied information, but does not guarantee the accuracy, adequacy or completeness of any information/analysis and will be not responsible for any errors or omissions or for the results obtained from the use of such information/analysis.
8. All the contents for the publication have been culled from various authentic sources and Datanet reasonably believes such sources to be reliable, but does not make any representations, express or implied as to the accuracy or fitness of use of such information. The information or contents of the information/analysis do not constitute advice and should not be relied upon in making (or refraining from making) any decision. Any reliance placed upon the information provided by Datanet is the sole responsibility and strictly at the user's risk.
9. In no event will Datanet be liable for any damages (including, without limitation, damages for loss of business projects, or loss of profits) arising in contract, tort or otherwise from the use of or inability to use any of its contents, or from any action taken (or refrained from being taken) as a result of using the analysis or any of its contents. Datanet its directors, owners, editors, officials, employees, distributor and agents or any associate will not be liable for any errors in the information contained or any consequences arising from the use of the contents of the provided information/analysis.
10. If any provision of these terms and conditions is held invalid or illegal or unenforceable for any reason by any court of competent jurisdiction, such provision shall be severed and the remainder of provisions of the terms and conditions shall continue in full force and effect as if the Term of Use had been executed with the invalid, illegal or unenforceable provision eliminated.
11. If there are any discrepancies in the information provided, please bring it to attention of Datanet for suitable rectification measures.



**Buy Online This Complete Book At  
Datanet India eBooks Store**

[www.indiastatpublications.com](http://www.indiastatpublications.com)

or go directly at

[http://www.indiastatpublications.com/  
Assembly\\_factbook/Karnataka/Shimoga/ Sorab](http://www.indiastatpublications.com/Assembly_factbook/Karnataka/Shimoga/Sorab)

 **india**stat**elections**

ISBN : 978-93-5802-124-0



9 789358 102124 0