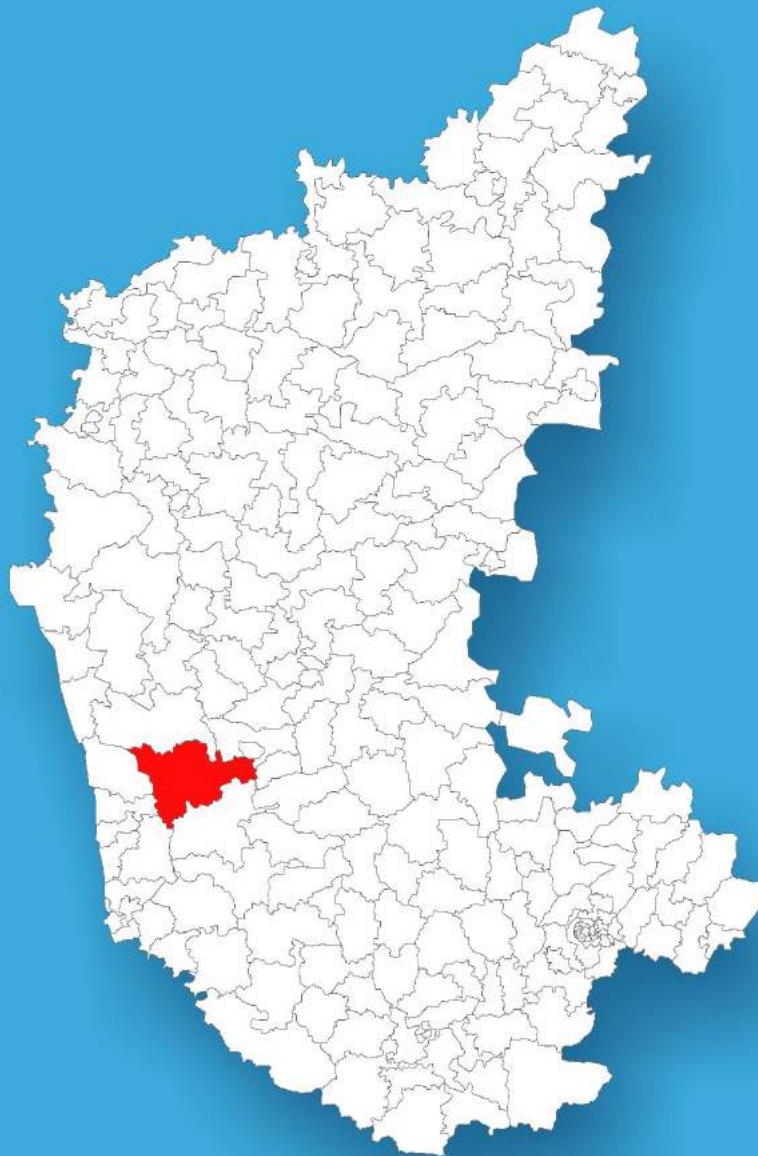




Karnataka

# Assembly Factbook™

Tirthahalli Assembly Constituency



Key Electoral Data of Tirthahalli  
Assembly Constituency (Vidhan Sabha)

Karnataka

# Assembly Factbook™

Tirthahalli Assembly Constituency



Tirthahalli Vidhan Sabha

## **Editor & Director**

Dr. R.K. Thukral

## **Research Editor**

Dr. Shafeeq Rahman

## **Compiled, Researched and Published by Datanet India Pvt. Ltd.**

D-100, 1st Floor,

Okhla Industrial Area, Phase-I,  
New Delhi- 110020.

Ph.: 91-11- 43580781-84

Email : support@indiastatpublications.com

Website : www.indiastatelections.com

## **Online Book Store :**

www.indiastatpublications.com

**Report No. :** AFB/KA-114-0123

**ISBN :** 978-93-87148-75-8

**First Edition :** January, 2018

**Sixth Updated Edition :** January, 2023

**Price :** Rs. 11500/-

US\$ 310/-

**© Datanet India Pvt. Ltd.**

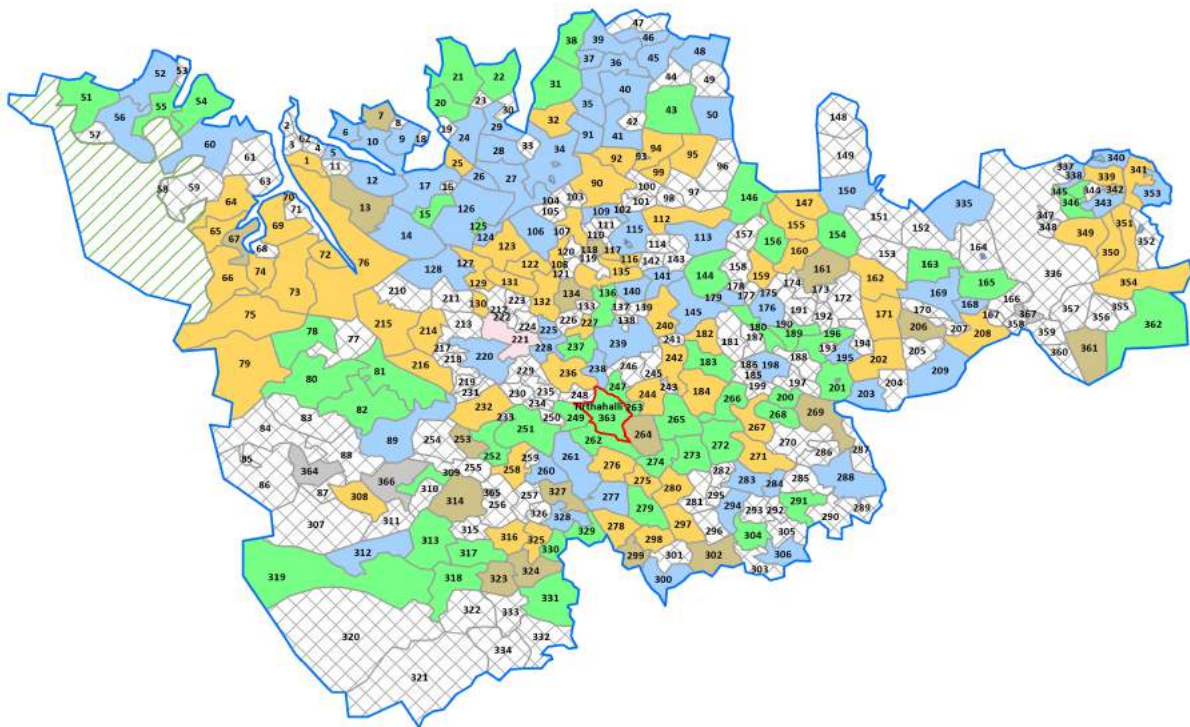
All rights reserved. No part of this book may be reproduced, stored in a retrieval system or transmitted in any form or by any means, mechanical photocopying, photographing, scanning, recording or otherwise without the prior written permission of the publisher. Please refer to Disclaimer at page no. 214 for the use of this publication.

Printed in India

No.	Particulars	Page No.
	<b>Introduction</b>	
1	Assembly Constituency - (Vidhan Sabha) at a Glance   Features of Assembly as per Delimitation Commission of India (2008)	1-2
	<b>Location and Political Maps</b>	
2	Location Map   Boundaries of Assembly Constituency - (Vidhan Sabha) in District   Boundaries of Assembly Constituency under Parliamentary Constituency - (Lok Sabha)   Town & Village-wise Winner Parties- 2019, 2018, 2014, 2013 and 2009	3-10
	<b>Administrative Setup (2011)</b>	
3	District   Sub-district   Towns   Villages   Inhabited Villages   Uninhabited Villages   Village Panchayat   Intermediate Panchayat	11-29
	<b>Demographics (2011)</b>	
4	Population   Households   Rural/Urban Population   Towns and Villages by Population Size   Sex Ratio (Total & 0-6 Years)   Religious Population   Social Population   Literacy Rate	30-31
	<b>Electoral Features</b>	
5	Important Dates of Last Elections Held   Electors by Gender   Service Electors   Voters   Voters Turnout   Polling Stations & Average Number of Electors per Polling Station   Electors by Age Group   Present Elected Representatives	32-37
	<b>Historical Summary Election Results</b>	
6	Vote Share of Major Parties   Winning Margin (Number & Percentage)   Polarity of Parties   Summary Result of Assembly Segment of Parliamentary Elections 2019, 2014, 2009, 2004, 1999   Summary Result of Assembly Elections 2018, 2013, 2008, 2004, 1999, 1994, 1989, 1985, 1983, 1978, 1972, 1967, 1962 and 1957	38-61
	<b>Polling Station Level Election Results</b>	
7	Name and Number of Polling Station 2019, 2018, 2014, 2013 and 2009   Polling Station-wise Electors, Voters & Voters Turnout 2019, 2018, 2014, 2013 and 2009   Polling Station wise Elections Results 2019, 2018, 2014, 2013 and 2009	62-194
	<b>Share of Assembly Constituency</b>	
8	Share of Assembly Constituency - (Vidhan Sabha) in State, District and Parliamentary Constituency - (Lok Sabha)	195
	<b>Socio-Economic Amenities (2011)</b>	
9	Access to Administrative Units   Agricultural, Manufacturing and Industrial Commodities   Demographic Indicators   Education   Health & Manpower   Drinking Water Supply   Sanitation   Entertainment and Recreations Infrastructure   Power   Food Allocation Distribution and Marketing of Agriculture Commodities Infrastructure   Transport and Road Infrastructure   Communication   Banking and Financial Services   Land Use   Irrigation Source	197-211
10	<b>Abbreviation &amp; Sources</b>	212-213
11	<b>Disclaimer</b>	214

Location & Political Map

Town & Village-wise Winner Parties in Tirthahalli Assembly Constituency under State Assembly Election (AE) (No. 114) - 2013



BJP	BSRCP	INC	JD(S)	KJP	UV	UN	Total AC	Town (T)	Village (V)
(67V)	(1V)	(1T+55V)	(18V)	(68V)	(153V)	(4V)		1T	366V

Forest Area    UV : Unspecified Village  
 Water Body    UN : Uninhabited Village

## Administrative Setup

### List of Village Panchayat & Intermediate Panchayat (Block) Name - 2011

Village Name	Village Panchayat Name	Intermediate Panchayat Name
Adagodi	Hosuru	Hosanagara
Adinasara	Kannangi	Tirthahalli
Agalabagilu	Araga	Tirthahalli
Agasadi	Guddekoppa	Tirthahalli
Aklapura	Triyambakapura	Tirthahalli
Alageri	Heggodu	Tirthahalli
Alase	Hanagere	Tirthahalli
Almane	Devangi	Tirthahalli
Alur	Hunchadakatte	Tirthahalli
Amrutha	Amrutha	Hosanagara
Anadagadoduru	Anadagadoduru	Hosanagara
Andagere	Harogolige	Tirthahalli
Anegadde	Humcha	Hosanagara
Angalagodige	Shedgar	Tirthahalli
Araga	Araga	Tirthahalli
Aralapura	Hodala-Aralapura	Tirthahalli
Aralasurali	Aralasurali	Tirthahalli
Aramane Koppa	Aramane Koppa	Hosanagara
Aranalli	Hanagere	Tirthahalli
Arehalli	Arehalli	Tirthahalli
Attigadde	Kannangi	Tirthahalli
Baggodige	Naalur Kolige	Tirthahalli
Balagatte	Devangi	Tirthahalli
Balagodu	Aralasurali	Tirthahalli
Balehalli	Bidaragodu	Tirthahalli
Balekoppa	Thrinive	Hosanagara
Bandya	Aralasurali	Tirthahalli
Basavanabyana	Mudugoppa (Nagara)	Hosanagara
Basavanagadde	Hanagere	Tirthahalli

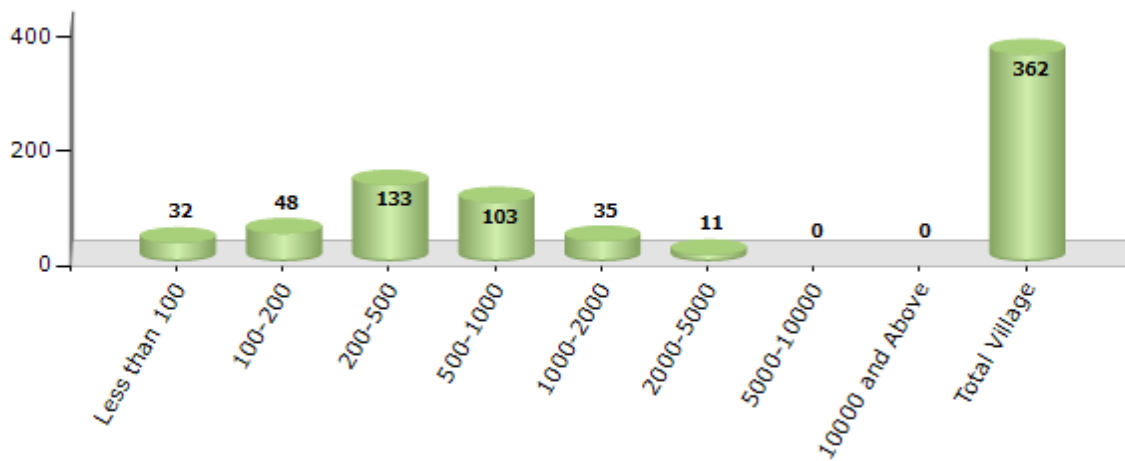
Contd....

Demographic

Number of Villages by Population Size - 2011

Less than 100	100-200	200-500	500-1000	1000-2000	2000-5000	5000-10000	10000 and Above	Total Village
32	48	133	103	35	11	0	0	362

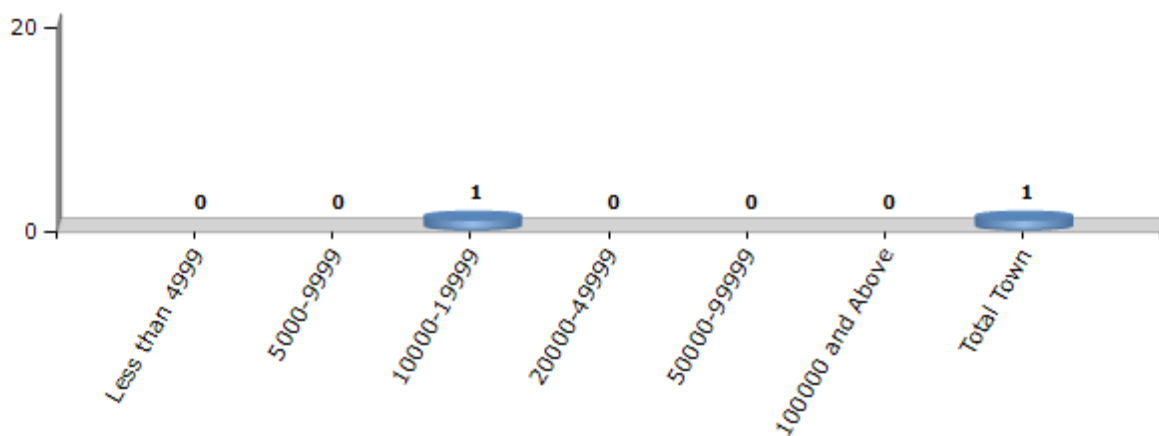
Number of Villages by Population Size - 2011



Number of Towns by Population Size - 2011

Less than 4999	5000-9999	10000-19999	20000-49999	50000-99999	100000 and Above	Total Town
0	0	1	0	0	0	1

Number of Towns by Population Size - 2011

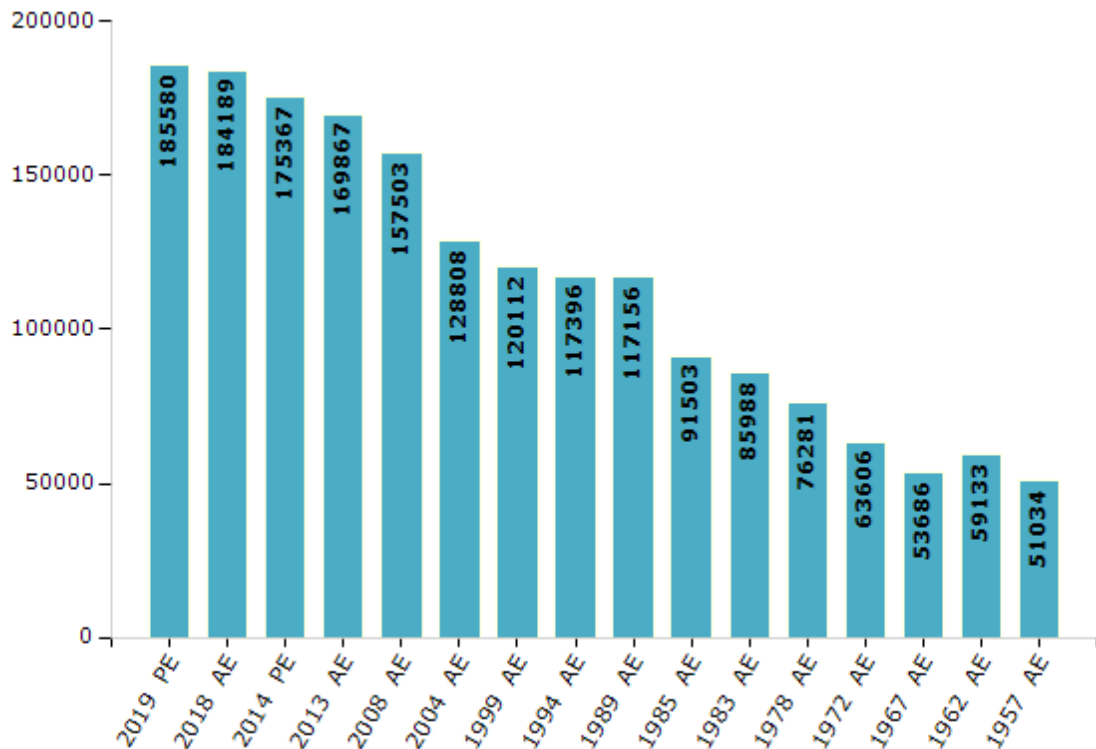


## Electoral Features

### Electors by Male & Female

Year	Male	Female	Others	Total	Year	Male	Female	Others	Total
2019 PE	92029	93548	3	185580	1994 AE	58747	58649	-	117396
2018 AE	91557	92632	0	184189	1989 AE	59610	57546	-	117156
2014 PE	87696	87667	4	175367	1985 AE	47880	43623	-	91503
2013 AE	85080	84783	4	169867	1983 AE	45409	40579	-	85988
2009 PE	-	-	-	-	1978 AE	39877	36404	-	76281
2008 AE	79030	78473	-	157503	1972 AE	33464	30142	-	63606
2004 PE	-	-	-	-	1967 AE	-	-	-	53686
2004 AE	64126	64682	-	128808	1962 AE	-	-	-	59133
1999 PE	-	-	-	-	1957 AE	-	-	-	51034
1999 AE	59510	60602	-	120112					

Number of Electors



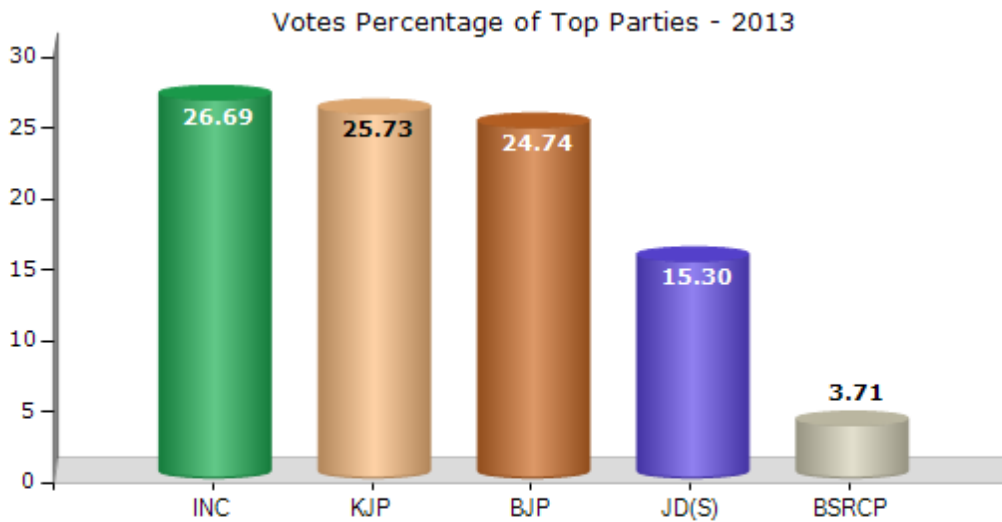
Note : AE : Assembly Election, PE : Assembly Segment of Parliamentary Election



## Historical Summary Election Results

### Summary Result of Assembly Election - 2013

Candidate Name	Party	Votes	Votes %
Kimmane Ratnakar	INC	37160	26.69
R. M. Manjunatha Gowda	KJP	35817	25.73
Araga Jnanendra	BJP	34446	24.74
R. Madan	JD(S)	21295	15.3
Ashokamurthy	BSRCP	5161	3.71
H. B. Kiran Kumar	IND	1627	1.17
Jadugar Nischal .V. Shetty	IND	1363	0.98
Kunaje Manjunatha Gowda	BSP	1062	0.76
Behalli Nagaraj .D.	JD(U)	738	0.53
Nagesh Horabylu	IND	546	0.39



## Polling Station Level Election Results

### Number and Name of Polling Stations (PS) (2018)

Number of Polling Stations	Name of Polling Stations	Number of Polling Stations	Name of Polling Stations
1	Govt. Higher Primary School, Adagodi	22	Govt. Higher Primary School, Varamballi
2	Govt. Higher Primary School, Koduru	23	Govt. Lower Primary School, Savanthuru
3	Govt. Lower Primary School, Karematti	24	Govt. Pre-University College (Gartikere)
4	Govt. Higher Primary School, Kote Tariga, Tariga Grama	25	Govt. Higher Primary School, Huligadde
5	Govt. Higher Primary School, Kanabanduru	26	Govt. Lower Primary School, Kammachi, Amrutha
6	Govt. Higher Primary School, Talale	27	Govt. Higher Primary School, Bidarahalli
7	Govt. Higher Primary School, Heddaripura (Mugudthi Grama)	28	Govt. Higher Primary School, Vadahasahalli
8	Govt. Higher Primary School, Jamballi	29	Govt. Anganavadi Building, Arenalli
9	Govt. Higher Primary School, Karigerasu	30	Govt. Higher Primary School (Right Side) Hosahalli
10	Govt. Higher Primary School, Yalakallu	31	Govt. Higher Primary School, Malalikoppa
11	Anganavadi Centre, Behalli	32	Grama Panchayat Office, Matthuru
12	Govt. Lower Primary School, Vasave	33	Govt. Higher Primary School, Matthuru
13	Govt. Higher Primary Boys School, Melinabesige	34	Govt. Higher Primary School (Left Side), Hosahalli
14	Govt. Higher Primary School, Hebburuli	35	Govt. Higher Primary School, Hosakoppapost, Hosakoppa
15	Govt. Higher Primary School, Sampekatte-Murukai (H) (Hosuru Grama)	36	Govt. Higher Primary School, Hutthalli
16	Govt. Lower Primary School, Kumbale (Majagalale Grama)	37	Govt. Lower Primary School Aluru Hosakoppa
17	Govt. Higher Primary School, Mattikai	38	Govt. Higher Primary School, Hunchadakatte
18	Govt. Higher Primary School, Matthinamane, (Aramanekoppa Grama)	39	Govt. Higher Primary School, Kadasoru, Nagarhalli
19	Govt. High School Karanagiri, Ramachandrapura	40	Govt. Lower Primary School Kilambi
20	Govt. Higher Primary School Haniya	41	Govt. Lower Primary School, Nivane
21	Govt. Lower Primary School, Goragodu	42	Govt. Higher Primary School, Trinive

Contd....

**Polling Station Level Election Results**

**Polling Station-wise Votes Secured by Overall Top Five Parties in Tirthahalli Assembly in Assembly Election (AE) under Shimoga Parliamentary Constituency in Karnataka (2018)**

Number of Polling Station	Winner - Araga Jnanendra (BJP)	Runner-up - Kimmane Rathnakara (INC)	3rd - R.M. Manjunatha Gowda (JD(S))	4th - A.Putthabba (AIMEP)	5th - Srilatha Shetty (IND)	NOTA	Other	Total Votes Secured
36	140	104	73	0	1	0	3	321
37	169	140	42	1	1	2	1	356
38	346	206	146	2	1	8	5	714
39	293	252	242	9	3	8	13	820
40	102	67	72	0	3	7	3	254
41	114	107	61	3	2	3	1	291
42	329	309	175	3	1	3	9	829
43	190	68	76	4	1	1	2	342
44	524	152	275	4	4	8	17	984
45	136	206	161	5	2	3	4	517
46	115	118	108	1	1	0	3	346
47	367	209	210	4	1	7	7	805
48	361	153	147	4	6	3	12	686
49	82	85	51	0	0	1	3	222
50	392	259	260	6	2	8	5	932
51	314	183	162	1	2	3	2	667
52	107	199	51	1	0	1	5	364
53	427	345	92	3	0	2	3	872
54	196	277	215	2	0	0	2	692
55	296	126	271	5	2	5	8	713
56	149	451	88	1	0	6	2	697
57	200	141	375	5	1	0	3	725
58	397	292	373	14	10	4	14	1104
59	385	241	286	4	1	4	4	925
60	283	155	198	3	0	3	5	647
61	231	92	117	1	0	1	1	443
62	337	169	126	4	1	4	7	648
63	176	335	95	1	2	1	0	610
64	34	34	25	0	0	0	1	94
65	111	92	89	0	2	2	5	301
66	135	96	130	0	0	1	4	366
67	103	70	113	1	1	0	0	288
68	114	60	65	0	1	2	2	244
69	57	30	54	1	2	0	2	146
70	414	363	115	5	8	8	7	920

Contd....

## Polling Station Level Election Results

**Winner, Runner-up and 3rd Party Position & Winning Margin According to Polling Stations in Tirthahalli Assembly in Assembly Election (AE) under Shimoga Parliamentary Constituency in Karnataka (2018)**

Polling Station Number	Winner Party	Winner Votes (%)	Runner-up Party	Runner-up Votes (%)	Winning Margin Votes (%)	Third Party	Third Party Votes (%)	Other Votes (%)
71	BJP	346 (52.27)	INC	169 (25.53)	177 (26.74)	JD(S)	132 (19.94)	15 (2.27)
72	BJP	154 (48.13)	INC	110 (34.38)	44 (13.75)	JD(S)	54 (16.88)	2 (0.63)
73	BJP	273 (65)	INC	74 (17.62)	199 (47.38)	JD(S)	67 (15.95)	6 (1.43)
74	BJP	155 (50.32)	INC	114 (37.01)	41 (13.31)	JD(S)	30 (9.74)	9 (2.92)
75	BJP	86 (57.33)	JD(S)	36 (24)	50 (33.33)	INC	25 (16.67)	3 (2)
76	BJP	165 (44.84)	JD(S)	104 (28.26)	61 (16.58)	INC	91 (24.73)	8 (2.17)
77	BJP	274 (36.15)	INC	240 (31.66)	34 (4.49)	JD(S)	224 (29.55)	20 (2.64)
78	BJP	289 (42.31)	INC	251 (36.75)	38 (5.56)	JD(S)	125 (18.3)	18 (2.64)
79	BJP	362 (42.99)	INC	263 (31.24)	99 (11.75)	JD(S)	197 (23.4)	20 (2.38)
80	BJP	276 (45.77)	INC	210 (34.83)	66 (10.94)	JD(S)	95 (15.75)	22 (3.65)
81	BJP	132 (56.17)	JD(S)	78 (33.19)	54 (22.98)	INC	22 (9.36)	3 (1.28)
82	BJP	213 (39.96)	JD(S)	197 (36.96)	16 (3)	INC	111 (20.83)	12 (2.25)
83	INC	183 (51.69)	BJP	108 (30.51)	75 (21.18)	JD(S)	57 (16.1)	6 (1.69)
84	BJP	299 (43.59)	JD(S)	257 (37.46)	42 (6.13)	INC	116 (16.91)	14 (2.04)
85	BJP	312 (44.32)	JD(S)	239 (33.95)	73 (10.37)	INC	138 (19.6)	15 (2.13)
86	BJP	241 (51.06)	INC	148 (31.36)	93 (19.7)	JD(S)	76 (16.1)	7 (1.48)
87	BJP	321 (53.77)	INC	170 (28.48)	151 (25.29)	JD(S)	96 (16.08)	10 (1.68)
88	BJP	355 (51.37)	INC	170 (24.6)	185 (26.77)	JD(S)	139 (20.12)	27 (3.91)
89	BJP	368 (47)	INC	283 (36.14)	85 (10.86)	JD(S)	118 (15.07)	14 (1.79)
90	BJP	328 (36.57)	INC	306 (34.11)	22 (2.46)	JD(S)	242 (26.98)	21 (2.34)
91	BJP	320 (37.17)	INC	306 (35.54)	14 (1.63)	JD(S)	211 (24.51)	24 (2.79)
92	BJP	413 (47.15)	JD(S)	266 (30.37)	147 (16.78)	INC	173 (19.75)	24 (2.74)
93	JD(S)	296 (38)	BJP	276 (35.43)	20 (2.57)	INC	183 (23.49)	24 (3.08)
94	INC	294 (38.53)	BJP	270 (35.39)	24 (3.14)	JD(S)	183 (23.98)	16 (2.1)
95	INC	202 (37.62)	JD(S)	186 (34.64)	16 (2.98)	BJP	136 (25.33)	13 (2.42)
95A	INC	271 (46.32)	BJP	161 (27.52)	110 (18.8)	JD(S)	148 (25.3)	5 (0.85)
96	JD(S)	526 (46.96)	BJP	341 (30.45)	185 (16.51)	INC	232 (20.71)	21 (1.88)
97	INC	226 (45.2)	JD(S)	144 (28.8)	82 (16.4)	BJP	126 (25.2)	4 (0.8)
98	JD(S)	162 (40.5)	BJP	143 (35.75)	19 (4.75)	INC	83 (20.75)	12 (3)
99	BJP	300 (52.45)	INC	151 (26.4)	149 (26.05)	JD(S)	117 (20.45)	4 (0.7)
100	BJP	120 (42.11)	INC	81 (28.42)	39 (13.69)	JD(S)	75 (26.32)	9 (3.16)
101	BJP	266 (48.01)	JD(S)	158 (28.52)	108 (19.49)	INC	118 (21.3)	12 (2.17)
102	BJP	218 (46.68)	INC	149 (31.91)	69 (14.77)	JD(S)	97 (20.77)	3 (0.64)
103	BJP	374 (44.58)	INC	230 (27.41)	144 (17.17)	JD(S)	207 (24.67)	28 (3.34)
104	INC	349 (46.91)	BJP	272 (36.56)	77 (10.35)	JD(S)	115 (15.46)	8 (1.08)

Contd....

## Socio-Economic Amenities - Rural

### Access to Education Facilities

Particulars	Number of Village (% of Population)				
	Available	Not Available	If Not Available (Distance of Nearest Facility)		
			A	B	C
Govt. Primary School	259 (88)	103 (12)	77 (8)	23 (3)	0 (0)
Private Primary School	17 (13)	345 (87)	0 (0)	1 (0)	0 (0)
Govt. Middle School	173 (67)	189 (33)	117 (20)	66 (11)	0 (0)
Private Middle School	17 (13)	345 (87)	1 (0)	2 (0)	0 (0)
Govt. Secondary School	45 (26)	317 (74)	154 (35)	139 (32)	14 (3)
Private Secondary School	8 (3)	354 (97)	1 (0)	1 (1)	3 (1)
Govt. Senior Secondary School	10 (8)	352 (92)	70 (20)	157 (45)	121 (26)
Private Senior Secondary School	4 (4)	358 (96)	1 (1)	2 (0)	0 (0)
Govt. Arts and Science Degree College	1 (1)	361 (99)	10 (4)	78 (25)	224 (57)
Private Arts and Science Degree College	1 (2)	361 (98)	14 (3)	24 (5)	10 (3)
Govt. Engineering College	0 (0)	362 (100)	0 (0)	0 (0)	0 (0)
Private Engineering College	0 (0)	362 (100)	0 (0)	10 (6)	352 (94)
Govt. Medicine College	0 (0)	362 (100)	23 (10)	72 (21)	267 (69)
Private Medicine College	0 (0)	362 (100)	0 (0)	0 (0)	0 (0)
Govt. Management Institute	0 (0)	362 (100)	0 (0)	0 (0)	0 (0)
Private Management Institute	0 (0)	362 (100)	4 (3)	33 (13)	325 (83)
Govt. Polytechnic	1 (0)	361 (100)	3 (2)	51 (18)	169 (41)
Private Polytechnic	0 (0)	362 (100)	2 (2)	14 (5)	122 (33)
Govt. Vocational Training School/ITI	2 (2)	360 (98)	7 (2)	72 (24)	215 (55)
Private Vocational Training School/ITI	0 (0)	362 (100)	2 (2)	14 (3)	50 (12)
Govt. Non Formal Training Centre	0 (0)	362 (100)	6 (2)	66 (21)	202 (54)
Private Non Formal Training Centre	0 (0)	362 (100)	1 (1)	12 (4)	75 (17)
Govt. School For Disabled	0 (0)	362 (100)	1 (0)	11 (4)	269 (74)
Private School For Disabled	0 (0)	362 (100)	1 (0)	3 (3)	77 (19)
Government Others	3 (5)	359 (95)	1 (0)	9 (3)	342 (90)
Private Others	0 (0)	362 (100)	0 (0)	0 (0)	7 (1)

Note : Distance A : Less than 5 km; B : Between 5-10 km; C : 10+ km.; Source : Data Analysis is based on 2011 Census.

## DISCLAIMER

The Terms of Use and Disclaimer of Datanet India Private Limited (hereinafter referred to as "Datanet") for use of this analysis report of **Tirthahalli Assembly Constituency (Tirthahalli Vidhan Sabha)** :-

1. **Assembly Factbook™** is a Registered Trade Mark owned by Datanet.
2. All the maps are sketched and graphical representation only and have not been drawn to the scale and also not to represent the actual geographical area or boundary of the unit.
3. The data for the aforesaid analysis is based on authentic sources and has been culled from the various publications of Census, CSO and NSSO for district and block level data, various central and state government departments, Central & State Elections Commissions and the concerned Returning Officers' releases, Electoral Rolls, Election results and allied publications, internal assessment, surveys, estimates and analysis. Therefore, certain adjustment of data at micro level may have been done to arrive closer to the macro data.
4. Data have been provided on an "As Is" and "As AVAILABLE" basis
5. The colours shown in the maps or diagram and charts of a particular party, alliance or AC are indicative and do not represent them.
6. This publication which includes maps, sheets, graphs and data would be the property under copyright of Datanet only. The user may use these for its internal study, analysis and research purposes. It's public display, re-selling or any commercial uses by the user are not allowed.
7. Datanet has taken due care and caution in compilation and processing of data and allied information, but does not guarantee the accuracy, adequacy or completeness of any information/analysis and will be not responsible for any errors or omissions or for the results obtained from the use of such information/analysis.
8. All the contents for the publication have been culled from various authentic sources and Datanet reasonably believes such sources to be reliable, but does not make any representations, express or implied as to the accuracy or fitness of use of such information. The information or contents of the information/analysis do not constitute advice and should not be relied upon in making (or refraining from making) any decision. Any reliance placed upon the information provided by Datanet is the sole responsibility and strictly at the user's risk.
9. In no event will Datanet be liable for any damages (including, without limitation, damages for loss of business projects, or loss of profits) arising in contract, tort or otherwise from the use of or inability to use any of its contents, or from any action taken (or refrained from being taken) as a result of using the analysis or any of its contents. Datanet its directors, owners, editors, officials, employees, distributor and agents or any associate will not be liable for any errors in the information contained or any consequences arising from the use of the contents of the provided information/analysis.
10. If any provision of these terms and conditions is held invalid or illegal or unenforceable for any reason by any court of competent jurisdiction, such provision shall be severed and the remainder of provisions of the terms and conditions shall continue in full force and effect as if the Term of Use had been executed with the invalid, illegal or unenforceable provision eliminated.
11. If there are any discrepancies in the information provided, please bring it to attention of Datanet for suitable rectification measures.

Buy Online This Complete Book At  
**Datanet India eBooks Store**

[www.indiastatpublications.com](http://www.indiastatpublications.com)

or go directly at

[http://www.indiastatpublications.com/  
Assembly\\_factbook/Karnataka/Shimoga/ Tirthahalli](http://www.indiastatpublications.com/Assembly_factbook/Karnataka/Shimoga/Tirthahalli)

 **india**stat**elections**

ISBN : 978-93-87148-75-8

