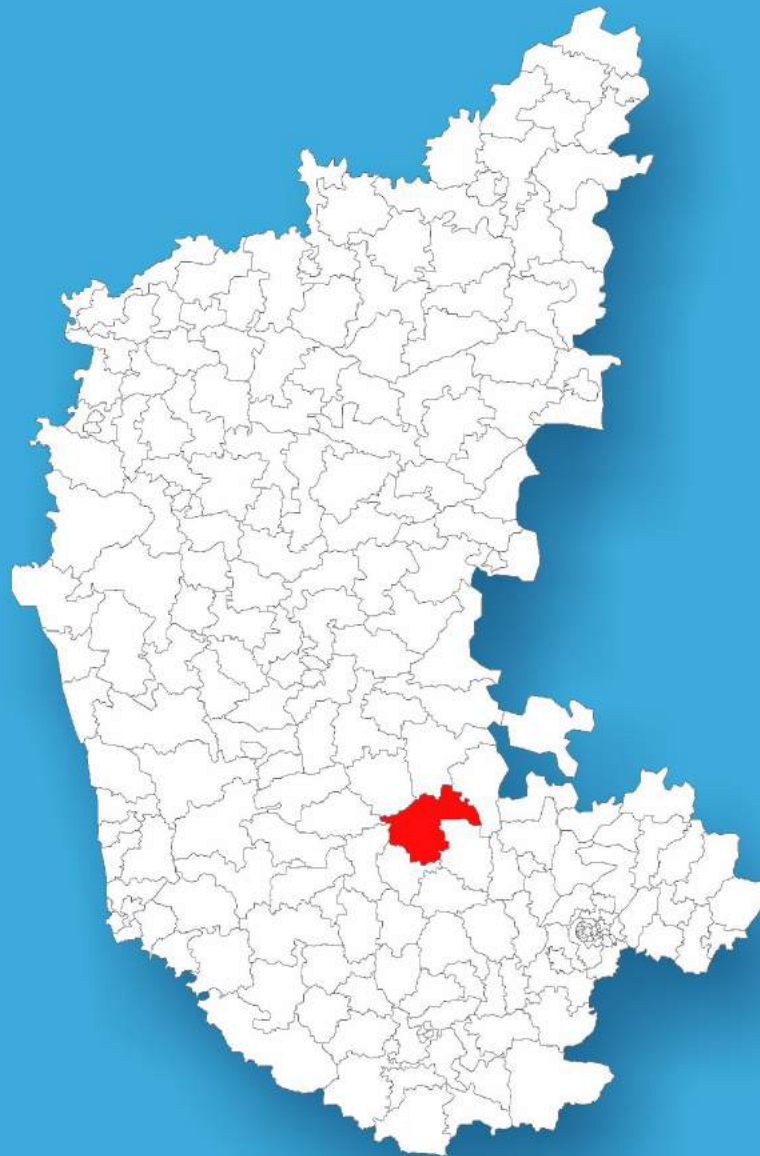




Karnataka

Assembly Factbook™

Chiknayakanhalli Assembly Constituency



Key Electoral Data of Chiknayakanhalli
Assembly Constituency (Vidhan Sabha)

Karnataka

Assembly Factbook™

Chiknayakanhalli Assembly Constituency



Chiknayakanhalli Vidhan Sabha

Editor & Director

Dr. R.K. Thukral

Research Editor

Dr. Shafeeq Rahman

**Compiled, Researched and Published by
Datanet India Pvt. Ltd.**

D-100, 1st Floor,

Okhla Industrial Area, Phase-I,
New Delhi- 110020.

Ph.: 91-11- 43580781-84

Email : support@indiastatpublications.com

Website : www.indiastatelections.com

Online Book Store :

www.indiastatpublications.com

Report No. : AFB/KA-128-0123

ISBN : 978-93-87130-18-0

First Edition : January, 2018

Sixth Updated Edition : January, 2023

Price : Rs. 11500/-

US\$ 310/-

© **Datanet India Pvt. Ltd.**

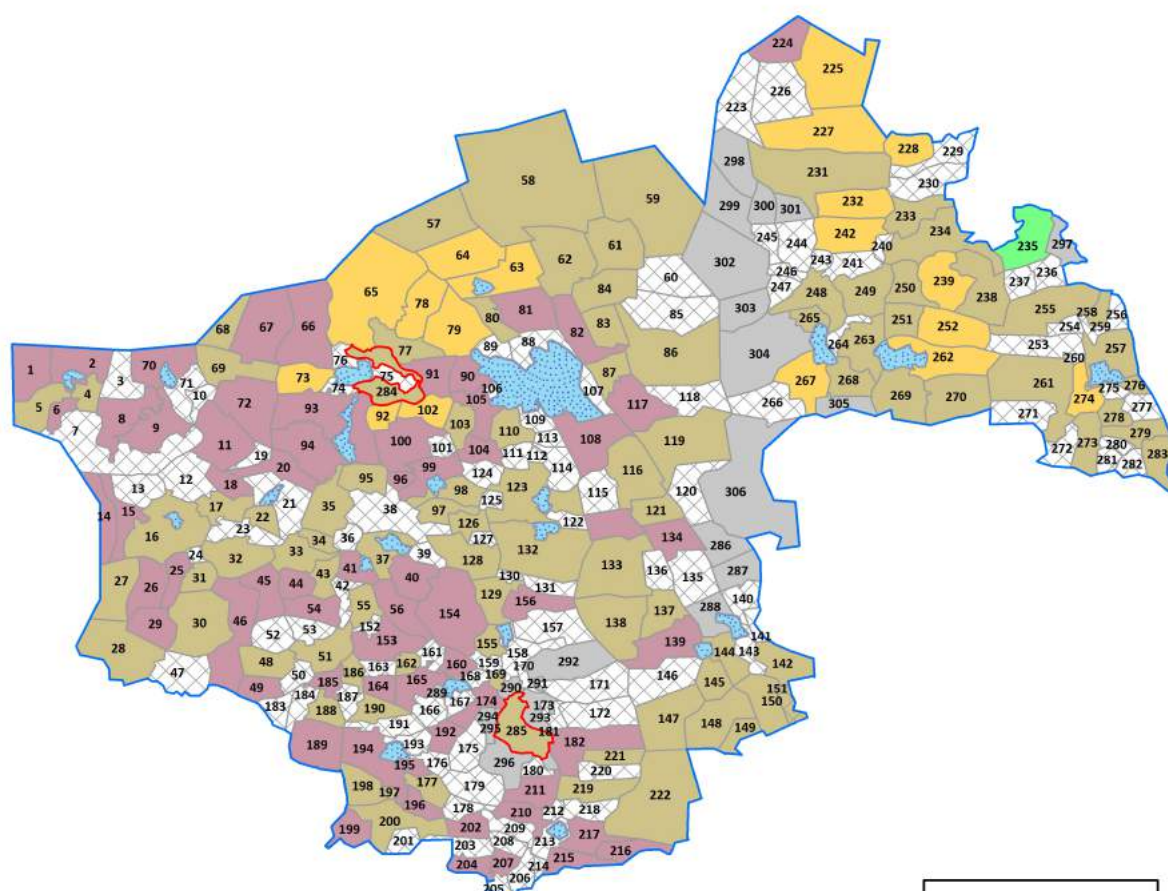
All rights reserved. No part of this book may be reproduced, stored in a retrieval system or transmitted in any form or by any means, mechanical photocopying, photographing, scanning, recording or otherwise without the prior written permission of the publisher. Please refer to Disclaimer at page no. 211 for the use of this publication.

Printed in India

No.	Particulars	Page No.
	Introduction	
1	Assembly Constituency - (Vidhan Sabha) at a Glance Features of Assembly as per Delimitation Commission of India (2008)	1-2
	Location and Political Maps	
2	Location Map Boundaries of Assembly Constituency - (Vidhan Sabha) in District Boundaries of Assembly Constituency under Parliamentary Constituency - (Lok Sabha) Town & Village-wise Winner Parties- 2019, 2018, 2014, 2013 and 2009	3-10
	Administrative Setup (2011)	
3	District Sub-district Towns Villages Inhabited Villages Uninhabited Villages Village Panchayat Intermediate Panchayat	11-25
	Demographics (2011)	
4	Population Households Rural/Urban Population Towns and Villages by Population Size Sex Ratio (Total & 0-6 Years) Religious Population Social Population Literacy Rate	26-27
	Electoral Features	
5	Important Dates of Last Elections Held Electors by Gender Service Electors Voters Voters Turnout Polling Stations & Average Number of Electors per Polling Station Electors by Age Group Present Elected Representatives	28-33
	Historical Summary Election Results	
6	Vote Share of Major Parties Winning Margin (Number & Percentage) Polarity of Parties Summary Result of Assembly Segment of Parliamentary Elections 2019, 2014, 2009, 2004, 1999 Summary Result of Assembly Elections 2018, 2013, 2008, 2004, 1999, 1994, 1989, 1985, 1983, 1978, 1972, 1967, 1962 and 1957	34-56
	Polling Station Level Election Results	
7	Name and Number of Polling Station 2019, 2018, 2014, 2013 and 2009 Polling Station-wise Electors, Voters & Voters Turnout 2019, 2018, 2014, 2013 and 2009 Polling Station wise Elections Results 2019, 2018, 2014, 2013 and 2009	57-191
	Share of Assembly Constituency	
8	Share of Assembly Constituency - (Vidhan Sabha) in State, District and Parliamentary Constituency - (Lok Sabha)	192
	Socio-Economic Amenities (2011)	
9	Access to Administrative Units Agricultural, Manufacturing and Industrial Commodities Demographic Indicators Education Health & Manpower Drinking Water Supply Sanitation Entertainment and Recreations Infrastructure Power Food Allocation Distribution and Marketing of Agriculture Commodities Infrastructure Transport and Road Infrastructure Communication Banking and Financial Services Land Use Irrigation Source	194-208
10	Abbreviation & Sources	209-210
11	Disclaimer	211

Location & Political Map

Town & Village-wise Winner Parties in Chiknayakanhalli Assembly Constituency under State Assembly Election (AE) (No. 128) - 2013



Town
284 - Huliya
285 - Chiknayakanhalli

BJP (18V) INC (1V) JD(S) (2T+89V) KJP (64V) UV (111V) UN (21V)

Total AC

Town (T)
2T

Village (V)
304V

UV : Unspecified Village
UN : Uninhabited Village

Administrative Setup

List of Village Panchayat & Intermediate Panchayat (Block) Name - 2011

Village Name	Village Panchayat Name	Intermediate Panchayat Name
Agasarahalli	Jayachamarajapura	Chiknayakanhalli
Agrahara	Barakanahalu	Chiknayakanhalli
Ajjenahalli	Settikere	Chiknayakanhalli
Ajjenahalli	Nerlegudda	Sira
Ajjigudde	Ramanahalli	Chiknayakanhalli
Akkanahalli	Ramanahalli	Chiknayakanhalli
Aladakatte	Muddenahalli	Chiknayakanhalli
Ambarapura	Hoysalakatte	Chiknayakanhalli
Anekatte	Kuppuru	Chiknayakanhalli
Ankasandra	Baragur	Chiknayakanhalli
Ankasandra Kavalu	Baragur	Chiknayakanhalli
Aralikere	Kuppuru	Chiknayakanhalli
Asrihal	Ramanahalli	Chiknayakanhalli
Avalagere	Doddabidare	Chiknayakanhalli
Bachihalli	Dugadihalli	Chiknayakanhalli
Badakegudlu	Thimmanahalli	Chiknayakanhalli
Bagayathu	Honnebagi	Chiknayakanhalli
Bagganahalli	Godekere	Chiknayakanhalli
Balapura	Bukkapatna	Sira
Balenahalli	Kandikere	Chiknayakanhalli
Balenahalli	Dugudihalli	Chiknayakanhalli
Ballekatte	Doddabidare	Chiknayakanhalli
Bandrehalli	Malligere	Chiknayakanhalli
Bangaragere	Baragur	Chiknayakanhalli
Bannikere	Doddayannegere	Chiknayakanhalli
Baragihalli	Koragere	Chiknayakanhalli
Baragur	Baragur	Chiknayakanhalli
Barakanahalu	Barakanahalu	Chiknayakanhalli
Barasidlahalli	Theerthapura	Chiknayakanhalli

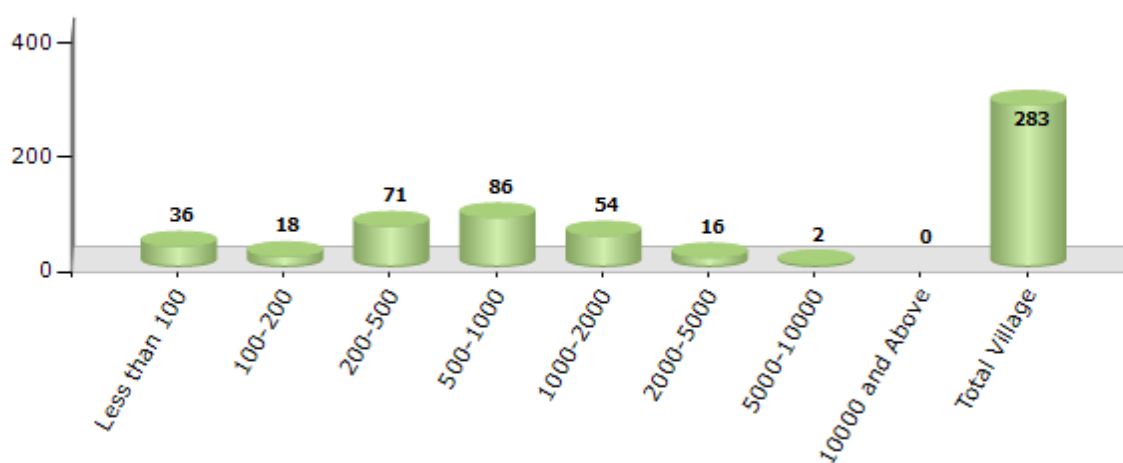
Contd....

Demographic

Number of Villages by Population Size - 2011

Less than 100	100-200	200-500	500-1000	1000-2000	2000-5000	5000-10000	10000 and Above	Total Village
36	18	71	86	54	16	2	0	283

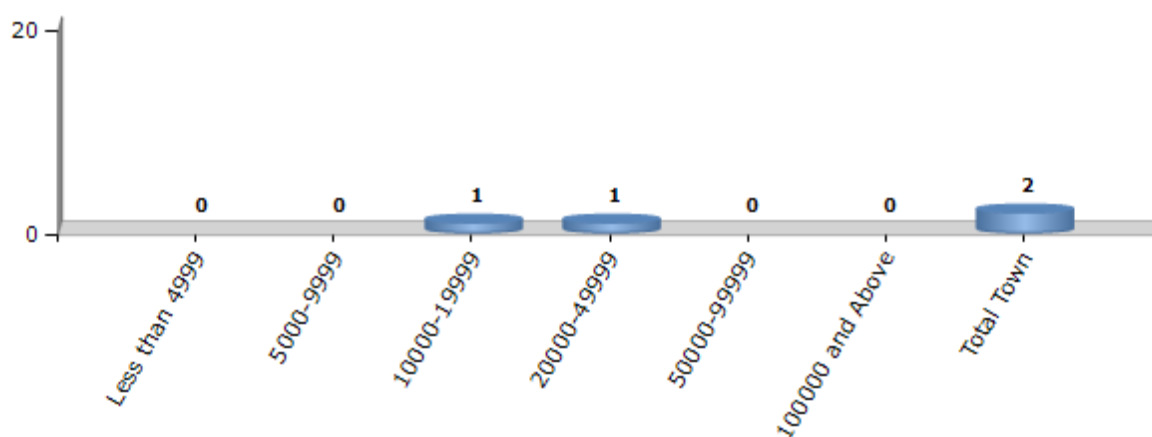
Number of Villages by Population Size - 2011



Number of Towns by Population Size - 2011

Less than 4999	5000-9999	10000-19999	20000-49999	50000-99999	100000 and Above	Total Town
0	0	1	1	0	0	2

Number of Towns by Population Size - 2011

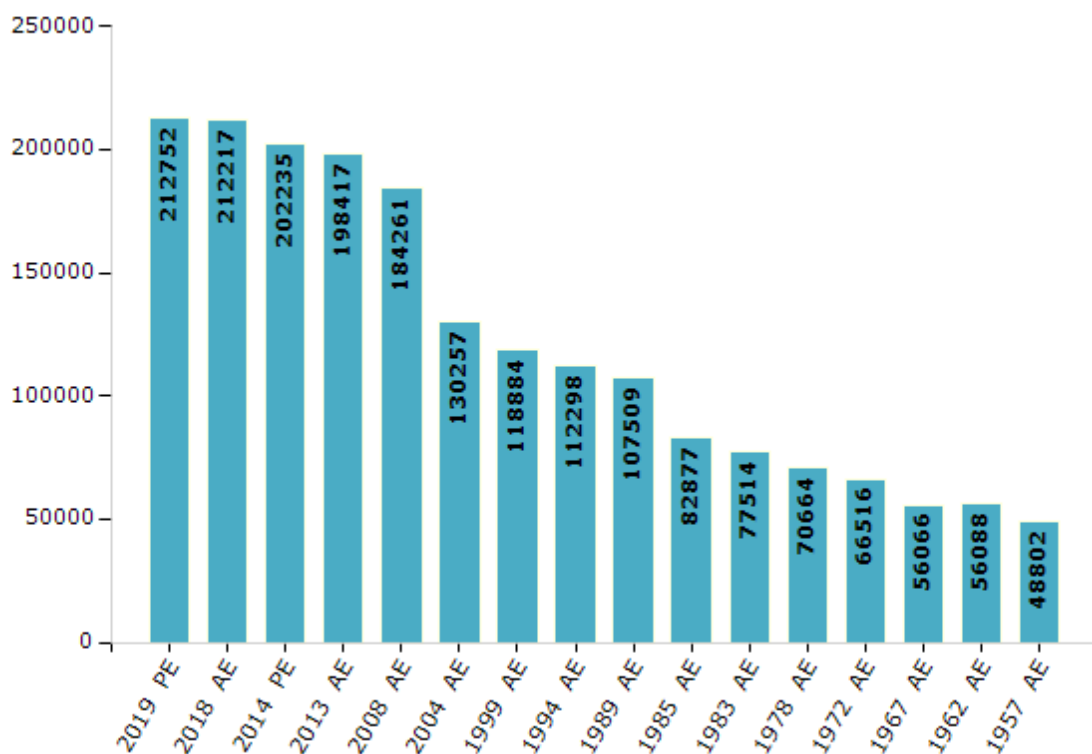


Electoral Features

Electors by Male & Female

Year	Male	Female	Others	Total	Year	Male	Female	Others	Total
2019 PE	106544	106206	2	212752	1994 AE	57259	55039	-	112298
2018 AE	106489	105726	2	212217	1989 AE	56639	50870	-	107509
2014 PE	101937	100296	2	202235	1985 AE	40823	42054	-	82877
2013 AE	100174	98243	0	198417	1983 AE	40017	37497	-	77514
2009 PE	-	-	-	-	1978 AE	36539	34125	-	70664
2008 AE	93370	90891	-	184261	1972 AE	34405	32111	-	66516
2004 PE	-	-	-	-	1967 AE	-	-	-	56066
2004 AE	65167	65090	-	130257	1962 AE	-	-	-	56088
1999 PE	-	-	-	-	1957 AE	-	-	-	48802
1999 AE	59836	59048	-	118884					

Number of Electors

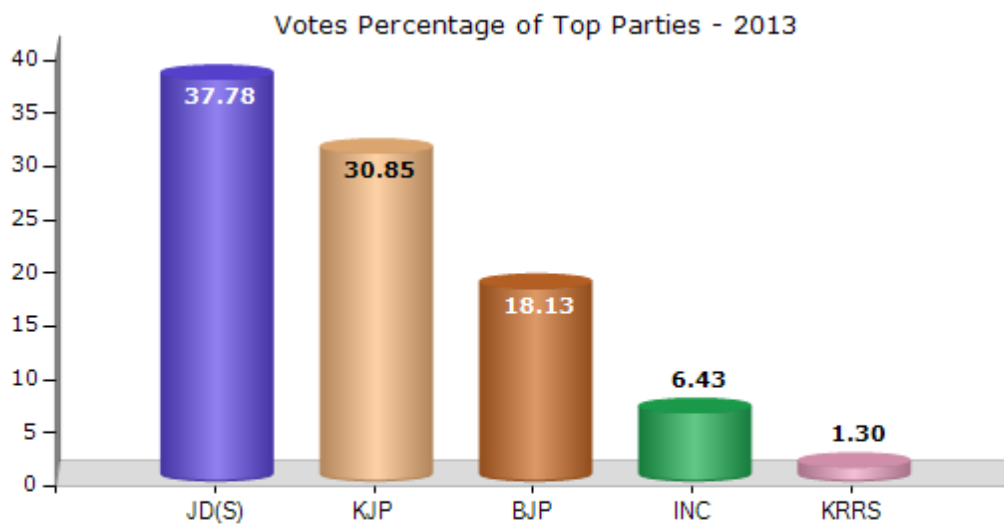


Note : AE : Assembly Election, PE : Assembly Segment of Parliamentary Election

Historical Summary Election Results

Summary Result of Assembly Election - 2013

Candidate Name	Party	Votes	Votes %
C.B.Sureshbabu	JD(S)	60759	37.78
J.C.Madhuswamy	KJP	49620	30.85
K.S.Kirana Kumar	BJP	29150	18.13
Sathish Sasalu	INC	10344	6.43
Kenkere Sathish	KRRS	2086	1.3
Captain Somashekar	BSP	1743	1.08
C.M.Manjula Nagaraju	IND	1725	1.07
Ramachandraiah Baraguru	IND	1648	1.02
Devaraju K.L	BSRCP	1624	1.01
G.Prakash	JD(U)	1108	0.69
Hanumantharamanayak	WPOI	1019	0.63



Polling Station Level Election Results

Number and Name of Polling Stations (PS) (2018)

Number of Polling Stations	Name of Polling Stations	Number of Polling Stations	Name of Polling Stations
1	Govt. Lower Primary School Bannikere	21	Govt. Model Higher Primary School West Wing Yalanadu
2	Govt. Lower Primary School Motihalli Vadarahatti	22	Govt. Lower Primary School Marathipalya
3	Govt. Higher Primary School Singapura	23	Govt. Lower Primary School Bhattarahalli
4	Govt. Higher Primary School Melanahalli	24	Govt. Lower Primary School Motihalli
5	Government Higher Primary School (North Wing) Dasudi-1	25	Govt. Higher Primary School Naduvanahalli
6	Government Higher Primary School (South Wing) Dasudi-2	26	Govt. Lower Primary School Doddahullenahalli
7	Government Higher Primary School (East Wing) Dasudi-3	27	Govt. Lower Primary School Kidukanahalli
8	Govt. Lower Primary School Umlanayakanathandya	28	Govt. Higher Primary School Bommenahalli
9	Govt. Higher Primary School Ramanahalli	29	Gram Panchayat Office Doddayennegere
10	Govt. Higher Primary School Ganada Hunase	30	Govt. Higher Primary School Doddayennegere
11	Govt. Lower Primary School Marenadupalya	31	Govt. Lower Primary School Uppinakatte
11A	Govt. Lower Primary School Marenadupalya	32	Govt. Lower Primary School Aralikere
12	Govt. Higher Primary School Gurvapura	33	Govt. Lower Primary School Chikkayennegere
13	Govt. Model Higher Primary School Right Wing Kenkere	34	Govt. Higher Primary School Koragere
14	Govt. Model Higher Primary School Kenkere	35	Govt. Lower Primary School K.G. Halli
15	Govt. Model Higher Primary School North Wing, Kenkere	36	Govt. Lower Boys School Huliya
16	Govt. Model Higher Primary School South Wing, Kenkere	37	Govt. Boys School Huliya West Side
17	Govt. Higher Primary School Kenkere.G.Hatti	38	Govt. Model Higher Primary School Huliya
18	Anganavadi Kendra Tammadihalli Gollarahatti	39	Govt. Model Higher Primary School, South Wing, Huliya
19	Govt. Model Higher Primary School Tamadihalli	40	Govt. Model Higher Primary School North Wing, Huliya
20	Govt. Model Higher Primary School East Wing Yalanadu	41	Govt. Model Higher Primary School Huliya East Side

Contd....

Polling Station Level Election Results

Polling Station-wise Votes Secured by Overall Top Five Parties in Chiknayakanhalli Assembly in Assembly Election (AE) under Tumkur Parliamentary Constituency in Karnataka (2018)

Number of Polling Station	Winner - J.C. Madhu Swamy (BJP)	Runner-up - C.B Sureshbabu (JD(S))	3rd - Santhosh Jayachandra (INC)	4th - Rama chandraiah (INCP)	5th - Dr.M.K Pasha (AIMEP)	NOTA	Other	Total Votes Secured
35	203	112	109	3	2	2	10	441
36	262	49	110	1	6	3	4	435
37	141	60	272	2	2	0	3	480
38	172	90	250	2	1	3	5	523
39	152	92	172	1	0	3	4	424
40	221	119	507	1	0	4	6	858
41	154	151	251	4	3	3	16	582
42	314	206	147	4	6	5	17	699
43	334	118	266	2	3	4	6	733
44	206	158	584	0	0	3	9	960
45	219	98	269	2	0	4	3	595
46	233	159	254	5	1	7	10	669
47	151	283	83	4	4	2	8	535
48	185	349	144	4	6	4	10	702
49	350	267	474	6	3	6	11	1117
50	125	196	304	6	6	8	17	662
51	211	145	111	3	2	5	7	484
52	288	103	444	2	6	4	40	887
53	234	224	406	5	3	5	13	890
54	476	168	317	10	5	8	24	1008
55	244	218	338	7	9	8	23	847
56	162	231	277	8	3	1	7	689
57	175	262	264	10	4	5	7	727
58	184	74	131	4	0	4	4	401
59	169	222	292	4	5	6	4	702
60	80	167	163	5	0	2	4	421
61	233	331	125	4	6	1	2	702
62	118	370	149	6	7	4	15	669
63	183	237	131	9	6	8	25	599
64	177	185	270	7	1	5	13	658
65	397	134	333	2	2	12	16	896
66	204	97	402	3	1	6	6	719
67	497	176	131	4	9	13	23	853
68	121	280	227	7	4	2	19	660
69	235	133	87	5	3	0	10	473

Contd....

Polling Station Level Election Results

Winner, Runner-up and 3rd Party Position & Winning Margin According to Polling Stations in Chiknayakanhalli Assembly in Assembly Election (AE) under Tumkur Parliamentary Constituency in Karnataka (2018)

Polling Station Number	Winner Party	Winner Votes (%)	Runner-up Party	Runner-up Votes (%)	Winning Margin Votes (%)	Third Party	Third Party Votes (%)	Other Votes (%)
70	BJP	450 (45.27)	JD(S)	262 (26.36)	188 (18.91)	INC	257 (25.86)	25 (2.52)
71	BJP	273 (88.64)	JD(S)	29 (9.42)	244 (79.22)	INC	4 (1.3)	2 (0.65)
72	BJP	348 (46.03)	JD(S)	254 (33.6)	94 (12.43)	INC	136 (17.99)	18 (2.38)
73	BJP	429 (60.94)	JD(S)	220 (31.25)	209 (29.69)	INC	37 (5.26)	18 (2.56)
74	BJP	529 (47.53)	JD(S)	490 (44.03)	39 (3.5)	INC	61 (5.48)	33 (2.96)
75	BJP	350 (40.46)	INC	304 (35.14)	46 (5.32)	JD(S)	179 (20.69)	32 (3.7)
76	BJP	213 (49.53)	JD(S)	137 (31.86)	76 (17.67)	INC	69 (16.05)	11 (2.56)
77	BJP	193 (37.26)	INC	160 (30.89)	33 (6.37)	JD(S)	153 (29.54)	12 (2.32)
78	BJP	281 (38.28)	INC	227 (30.93)	54 (7.35)	JD(S)	200 (27.25)	26 (3.54)
79	BJP	288 (43.77)	INC	174 (26.44)	114 (17.33)	JD(S)	168 (25.53)	28 (4.26)
80	INC	304 (33.82)	JD(S)	287 (31.92)	17 (1.9)	BJP	280 (31.15)	28 (3.11)
81	BJP	235 (45.72)	INC	159 (30.93)	76 (14.79)	JD(S)	85 (16.54)	35 (6.81)
82	JD(S)	354 (37.9)	BJP	335 (35.87)	19 (2.03)	INC	216 (23.13)	29 (3.1)
83	INC	294 (42.73)	BJP	235 (34.16)	59 (8.57)	JD(S)	128 (18.6)	31 (4.51)
84	JD(S)	343 (42.88)	INC	282 (35.25)	61 (7.63)	BJP	126 (15.75)	49 (6.13)
85	JD(S)	249 (58.59)	INC	108 (25.41)	141 (33.18)	BJP	30 (7.06)	38 (8.94)
86	JD(S)	379 (40.93)	INC	295 (31.86)	84 (9.07)	BJP	202 (21.81)	50 (5.4)
87	INC	358 (48.38)	JD(S)	252 (34.05)	106 (14.33)	BJP	103 (13.92)	27 (3.65)
88	INC	367 (52.13)	JD(S)	214 (30.4)	153 (21.73)	BJP	111 (15.77)	12 (1.7)
89	JD(S)	244 (48.61)	INC	144 (28.69)	100 (19.92)	BJP	97 (19.32)	17 (3.39)
90	JD(S)	338 (61.45)	INC	129 (23.45)	209 (38)	BJP	72 (13.09)	11 (2)
91	INC	177 (34.57)	BJP	155 (30.27)	22 (4.3)	JD(S)	153 (29.88)	27 (5.27)
92	JD(S)	179 (38.74)	INC	155 (33.55)	24 (5.19)	BJP	121 (26.19)	7 (1.52)
93	JD(S)	129 (33.95)	INC	120 (31.58)	9 (2.37)	BJP	117 (30.79)	14 (3.68)
94	BJP	385 (51.96)	INC	201 (27.13)	184 (24.83)	JD(S)	145 (19.57)	10 (1.35)
95	INC	476 (69.29)	JD(S)	125 (18.2)	351 (51.09)	BJP	80 (11.64)	6 (0.87)
96	BJP	274 (38.21)	INC	229 (31.94)	45 (6.27)	JD(S)	199 (27.75)	15 (2.09)
97	INC	438 (65.18)	BJP	128 (19.05)	310 (46.13)	JD(S)	90 (13.39)	16 (2.38)
98	INC	257 (42.83)	BJP	228 (38)	29 (4.83)	JD(S)	105 (17.5)	10 (1.67)
99	JD(S)	484 (46.99)	INC	331 (32.14)	153 (14.85)	BJP	164 (15.92)	51 (4.95)
100	JD(S)	442 (46.77)	INC	310 (32.8)	132 (13.97)	BJP	152 (16.08)	41 (4.34)
101	BJP	244 (44.61)	JD(S)	144 (26.33)	100 (18.28)	INC	141 (25.78)	18 (3.29)
102	BJP	309 (60.83)	INC	129 (25.39)	180 (35.44)	JD(S)	65 (12.8)	5 (0.98)
103	BJP	197 (36.55)	INC	175 (32.47)	22 (4.08)	JD(S)	142 (26.35)	25 (4.64)
104	BJP	424 (46.64)	INC	355 (39.05)	69 (7.59)	JD(S)	93 (10.23)	37 (4.07)

Contd....

Socio-Economic Amenities - Rural

Access to Education Facilities

Particulars	Number of Village (% of Population)				
	Available	Not Available	If Not Available (Distance of Nearest Facility)		
			A	B	C
Govt. Primary School	223 (96)	60 (4)	51 (3)	7 (0)	0 (0)
Private Primary School	14 (13)	269 (87)	0 (0)	0 (0)	0 (0)
Govt. Middle School	147 (78)	136 (22)	110 (18)	26 (4)	0 (0)
Private Middle School	20 (20)	263 (80)	0 (0)	0 (0)	0 (0)
Govt. Secondary School	48 (38)	235 (62)	160 (40)	59 (15)	9 (4)
Private Secondary School	9 (9)	274 (91)	2 (1)	0 (0)	0 (0)
Govt. Senior Secondary School	13 (15)	270 (85)	104 (27)	122 (41)	44 (17)
Private Senior Secondary School	0 (0)	283 (100)	0 (0)	0 (0)	0 (0)
Govt. Arts and Science Degree College	1 (3)	282 (97)	38 (12)	117 (40)	126 (45)
Private Arts and Science Degree College	1 (1)	282 (99)	0 (0)	0 (0)	0 (0)
Govt. Engineering College	0 (0)	283 (100)	0 (0)	0 (0)	0 (0)
Private Engineering College	0 (0)	283 (100)	1 (0)	1 (0)	281 (99)
Govt. Medicine College	0 (0)	283 (100)	0 (0)	0 (0)	1 (0)
Private Medicine College	0 (0)	283 (100)	3 (2)	70 (24)	209 (74)
Govt. Management Institute	0 (0)	283 (100)	0 (0)	0 (0)	0 (0)
Private Management Institute	0 (0)	283 (100)	3 (1)	4 (1)	200 (80)
Govt. Polytechnic	1 (0)	282 (100)	12 (2)	49 (13)	202 (78)
Private Polytechnic	0 (0)	283 (100)	1 (0)	1 (1)	17 (6)
Govt. Vocational Training School/ITI	0 (0)	283 (100)	25 (8)	77 (28)	173 (61)
Private Vocational Training School/ITI	0 (0)	283 (100)	1 (0)	1 (0)	5 (2)
Govt. Non Formal Training Centre	2 (5)	281 (95)	12 (2)	70 (24)	179 (62)
Private Non Formal Training Centre	0 (0)	283 (100)	2 (0)	1 (1)	16 (6)
Govt. School For Disabled	0 (0)	283 (100)	1 (0)	4 (1)	242 (84)
Private School For Disabled	0 (0)	283 (100)	0 (0)	0 (0)	36 (14)
Government Others	18 (25)	265 (75)	1 (0)	4 (1)	243 (68)
Private Others	0 (0)	283 (100)	0 (0)	0 (0)	17 (6)

Note : Distance A : Less than 5 km; B : Between 5-10 km; C : 10+ km.; Source : Data Analysis is based on 2011 Census.

DISCLAIMER

The Terms of Use and Disclaimer of Datanet India Private Limited (hereinafter referred to as "Datanet") for use of this analysis report of **Chiknayakanhalli Assembly Constituency (Chiknayakanhalli Vidhan Sabha)** :-

1. **Assembly Factbook™** is a Registered Trade Mark owned by Datanet.
2. All the maps are sketched and graphical representation only and have not been drawn to the scale and also not to represent the actual geographical area or boundary of the unit.
3. The data for the aforesaid analysis is based on authentic sources and has been culled from the various publications of Census, CSO and NSSO for district and block level data, various central and state government departments, Central & State Elections Commissions and the concerned Returning Officers' releases, Electoral Rolls, Election results and allied publications, internal assessment, surveys, estimates and analysis. Therefore, certain adjustment of data at micro level may have been done to arrive closer to the macro data.
4. Data have been provided on an "As Is" and "As AVAILABLE" basis
5. The colours shown in the maps or diagram and charts of a particular party, alliance or AC are indicative and do not represent them.
6. This publication which includes maps, sheets, graphs and data would be the property under copyright of Datanet only. The user may use these for its internal study, analysis and research purposes. It's public display, re-selling or any commercial uses by the user are not allowed.
7. Datanet has taken due care and caution in compilation and processing of data and allied information, but does not guarantee the accuracy, adequacy or completeness of any information/analysis and will be not responsible for any errors or omissions or for the results obtained from the use of such information/analysis.
8. All the contents for the publication have been culled from various authentic sources and Datanet reasonably believes such sources to be reliable, but does not make any representations, express or implied as to the accuracy or fitness of use of such information. The information or contents of the information/analysis do not constitute advice and should not be relied upon in making (or refraining from making) any decision. Any reliance placed upon the information provided by Datanet is the sole responsibility and strictly at the user's risk.
9. In no event will Datanet be liable for any damages (including, without limitation, damages for loss of business projects, or loss of profits) arising in contract, tort or otherwise from the use of or inability to use any of its contents, or from any action taken (or refrained from being taken) as a result of using the analysis or any of its contents. Datanet its directors, owners, editors, officials, employees, distributor and agents or any associate will not be liable for any errors in the information contained or any consequences arising from the use of the contents of the provided information/analysis.
10. If any provision of these terms and conditions is held invalid or illegal or unenforceable for any reason by any court of competent jurisdiction, such provision shall be severed and the remainder of provisions of the terms and conditions shall continue in full force and effect as if the Term of Use had been executed with the invalid, illegal or unenforceable provision eliminated.
11. If there are any discrepancies in the information provided, please bring it to attention of Datanet for suitable rectification measures.

**Buy Online This Complete Book At
Datanet India eBooks Store**

www.indiastatpublications.com

or go directly at

**[http://www.indiastatpublications.com/
Assembly_factbook/Karnataka/Tumkur/ Chiknayakanhalli](http://www.indiastatpublications.com/Assembly_factbook/Karnataka/Tumkur/Chiknayakanhalli)**

 **indiastat**elections

ISBN : 978-93-87130-18-0



9 789387 130180