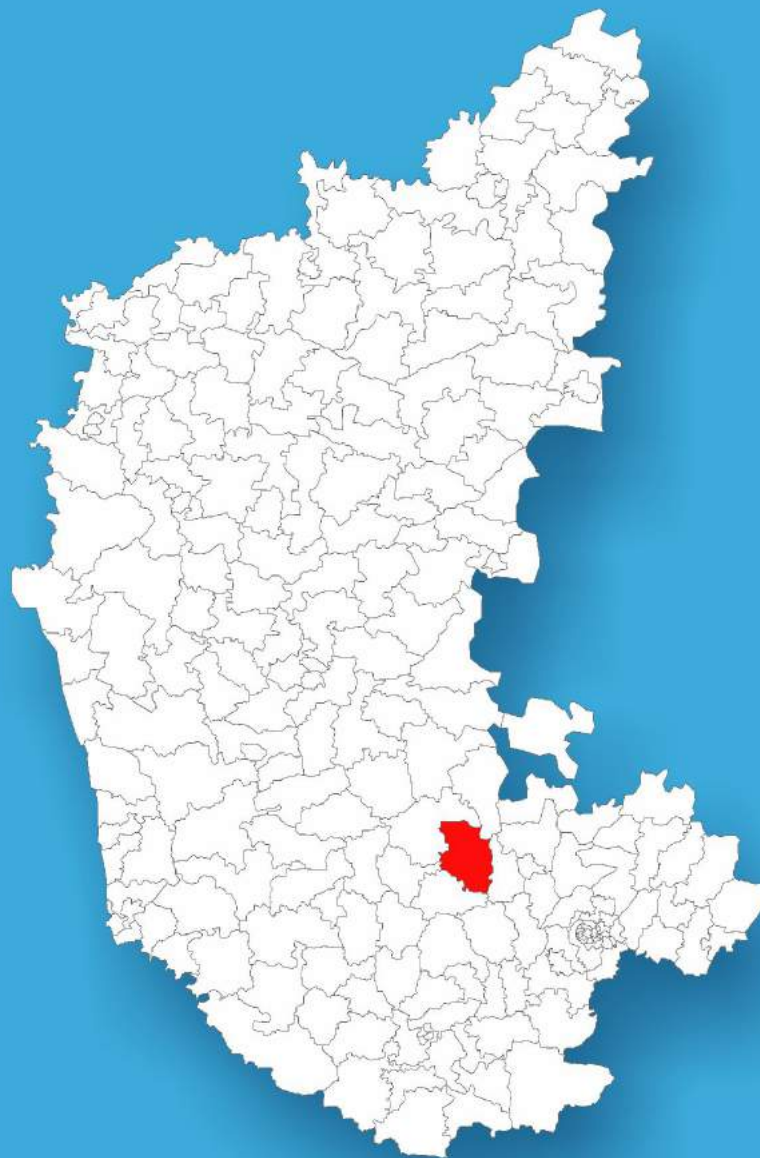




Karnataka

Assembly Factbook™

Gubbi Assembly Constituency



Key Electoral Data of Gubbi
Assembly Constituency (Vidhan Sabha)

Karnataka

Assembly Factbook™

Gubbi Assembly Constituency



Gubbi Vidhan Sabha

Editor & Director

Dr. R.K. Thukral

Research Editor

Dr. Shafeeq Rahman

Compiled, Researched and Published by Datanet India Pvt. Ltd.

D-100, 1st Floor,

Okhla Industrial Area, Phase-I,
New Delhi- 110020.

Ph.: 91-11- 43580781-84

Email : support@indiastatpublications.com

Website : www.indiastatelections.com

Online Book Store :

www.indiastatpublications.com

Report No. : AFB/KA-135-0123

ISBN : 978-93-87130-36-4

First Edition : January, 2018

Sixth Updated Edition : January, 2023

Price : Rs. 11500/-

US\$ 310/-

© Datanet India Pvt. Ltd.

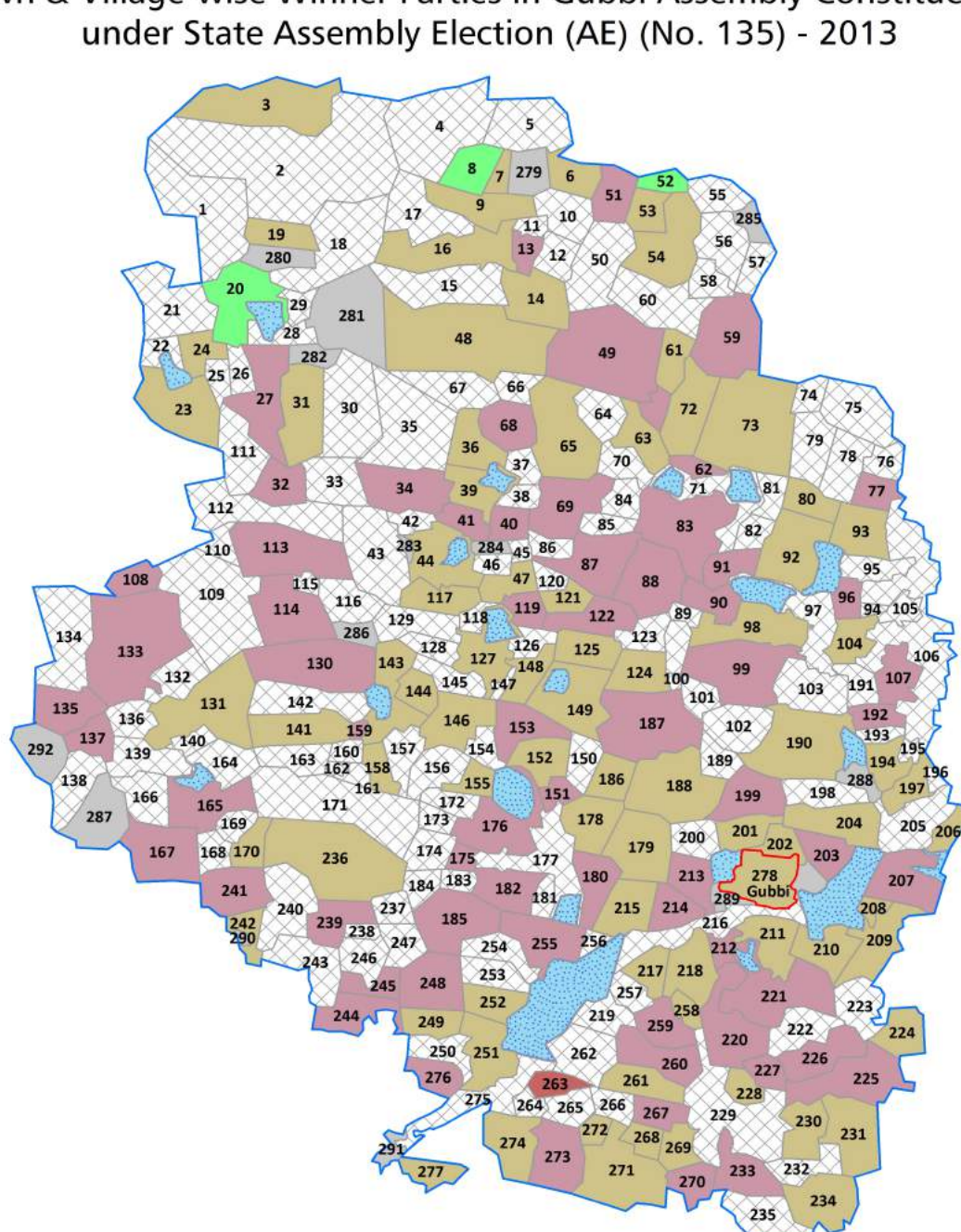
All rights reserved. No part of this book may be reproduced, stored in a retrieval system or transmitted in any form or by any means, mechanical photocopying, photographing, scanning, recording or otherwise without the prior written permission of the publisher. Please refer to Disclaimer at page no. 191 for the use of this publication.

Printed in India

No.	Particulars	Page No.
	Introduction	
1	Assembly Constituency - (Vidhan Sabha) at a Glance Features of Assembly as per Delimitation Commission of India (2008)	1-2
	Location and Political Maps	
2	Location Map Boundaries of Assembly Constituency - (Vidhan Sabha) in District Boundaries of Assembly Constituency under Parliamentary Constituency - (Lok Sabha) Town & Village-wise Winner Parties- 2019, 2018, 2014, 2013 and 2009	3-10
	Administrative Setup (2011)	
3	District Sub-district Towns Villages Inhabited Villages Uninhabited Villages Village Panchayat Intermediate Panchayat	11-25
	Demographics (2011)	
4	Population Households Rural/Urban Population Towns and Villages by Population Size Sex Ratio (Total & 0-6 Years) Religious Population Social Population Literacy Rate	26-27
	Electoral Features	
5	Important Dates of Last Elections Held Electors by Gender Service Electors Voters Voters Turnout Polling Stations & Average Number of Electors per Polling Station Electors by Age Group Present Elected Representatives	28-33
	Historical Summary Election Results	
6	Vote Share of Major Parties Winning Margin (Number & Percentage) Polarity of Parties Summary Result of Assembly Segment of Parliamentary Elections 2019, 2014, 2009, 2004, 1999 Summary Result of Assembly Elections 2018, 2013, 2008, 2004, 1999, 1994, 1989, 1985, 1983, 1978, 1972, 1967, 1962 and 1957	34-56
	Polling Station Level Election Results	
7	Name and Number of Polling Station 2019, 2018, 2014, 2013 and 2009 Polling Station-wise Electors, Voters & Voters Turnout 2019, 2018, 2014, 2013 and 2009 Polling Station wise Elections Results 2019, 2018, 2014, 2013 and 2009	57-171
	Share of Assembly Constituency	
8	Share of Assembly Constituency - (Vidhan Sabha) in State, District and Parliamentary Constituency - (Lok Sabha)	172
	Socio-Economic Amenities (2011)	
9	Access to Administrative Units Agricultural, Manufacturing and Industrial Commodities Demographic Indicators Education Health & Manpower Drinking Water Supply Sanitation Entertainment and Recreations Infrastructure Power Food Allocation Distribution and Marketing of Agriculture Commodities Infrastructure Transport and Road Infrastructure Communication Banking and Financial Services Land Use Irrigation Source	174-188
10	Abbreviation & Sources	189-190
11	Disclaimer	191

Location & Political Map

Town & Village-wise Winner Parties in Gubbi Assembly Constituency under State Assembly Election (AE) (No. 135) - 2013



BSRCP INC JD(S) KJP UV UN
(1V) (3V) (1T+79V) (66V) (128V)(14V) Total AC Town (T) Village (V)
1T 291V

UV : Unspecified Village
UN : Uninhabited Village

Administrative Setup

List of Village Panchayat & Intermediate Panchayat (Block) Name - 2011

Village Name	Village Panchayat Name	Intermediate Panchayat Name
Adagondanahalli	Kadaba	Gubbi
Adagoor	Adagoor	Gubbi
Adalagere	Thyagattur	Gubbi
Alalaghatta	Alalaghatta	Gubbi
Ambarapura	Belavatha	Gubbi
Ammanaghatta	Ammanaghatta	Gubbi
Ammanahalli	Marashettyhalli	Gubbi
Anehalli	Hagalavadi	Gubbi
Ankapura	Nittur	Gubbi
Ankasandra	Ankasandra	Gubbi
Anthapura	Nallur	Gubbi
Anupanakunte	Nallur	Gubbi
Appannanahalli	Shivapura	Gubbi
Arehalli	Hosakere	Gubbi
Aremaranahalli	Belavatha	Gubbi
Athikatte	Marasettyhalli	Gubbi
B.Kodihalli	Belavatha	Gubbi
B.Ramapura	Marasettyhalli	Gubbi
Babiganahalli	Nittur	Gubbi
Badakana Palya	Mukanahallipatna	Gubbi
Badavana Palya	Doddaguni	Gubbi
Badenahalli	Marasettyhalli	Gubbi
Bagur	Nittur	Gubbi
Bandanahalli	Alalaghatta	Gubbi
Bandihalli	Marashettyhalli	Gubbi
Banniganahalli	Muganayakanakote	Gubbi
Basavapatna	Muganayakanakote	Gubbi
Basthikatte Kaval	Adagoor	Gubbi
Belavatha	Belavatha	Gubbi

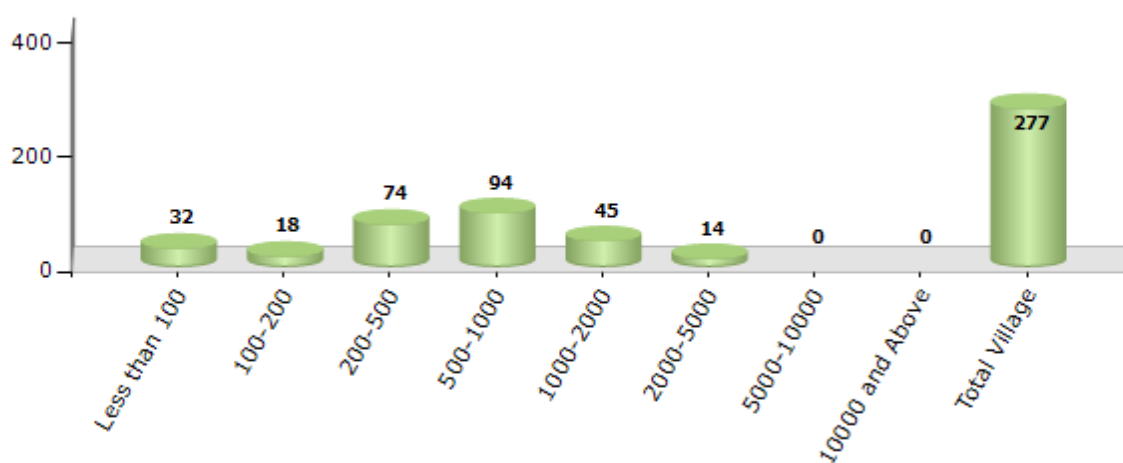
Contd....

Demographic

Number of Villages by Population Size - 2011

Less than 100	100-200	200-500	500-1000	1000-2000	2000-5000	5000-10000	10000 and Above	Total Village
32	18	74	94	45	14	0	0	277

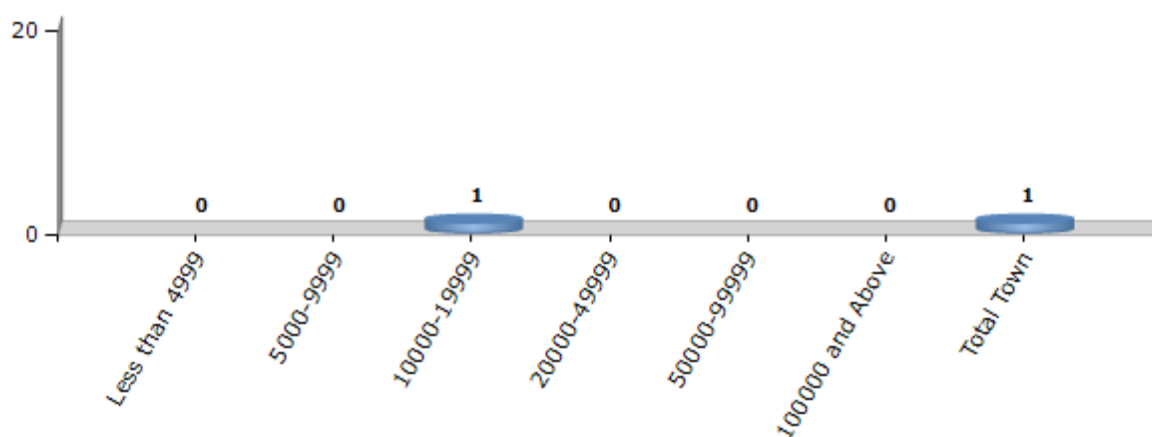
Number of Villages by Population Size - 2011



Number of Towns by Population Size - 2011

Less than 4999	5000-9999	10000-19999	20000-49999	50000-99999	100000 and Above	Total Town
0	0	1	0	0	0	1

Number of Towns by Population Size - 2011



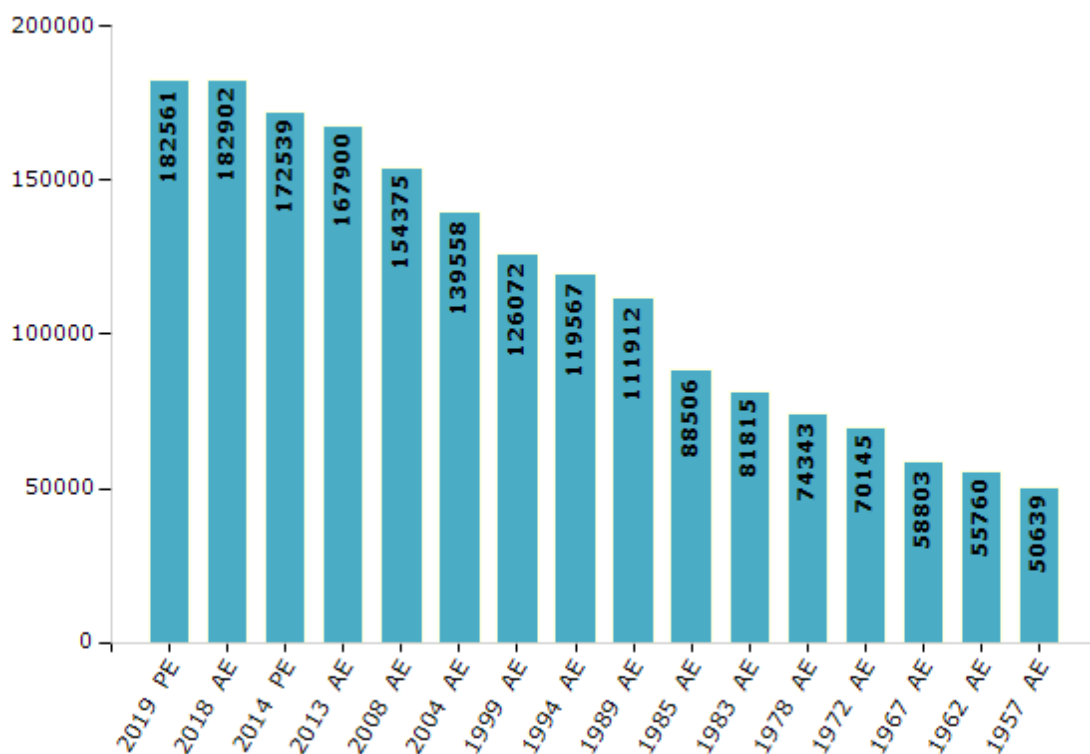
Electoral Features

Electors by Male & Female

Year	Male	Female	Others	Total
2019 PE	91702	90843	16	182561
2018 AE	92134	90749	19	182902
2014 PE	87428	85092	19	172539
2013 AE	85285	82600	15	167900
2009 PE	-	-	-	-
2008 AE	78970	75405	-	154375
2004 PE	-	-	-	-
2004 AE	70926	68632	-	139558
1999 PE	-	-	-	-
1999 AE	63975	62097	-	126072

Year	Male	Female	Others	Total
1994 AE	61112	58455	-	119567
1989 AE	58425	53487	-	111912
1985 AE	45291	43215	-	88506
1983 AE	42871	38944	-	81815
1978 AE	38026	36317	-	74343
1972 AE	37062	33083	-	70145
1967 AE	-	-	-	58803
1962 AE	-	-	-	55760
1957 AE	-	-	-	50639

Number of Electors

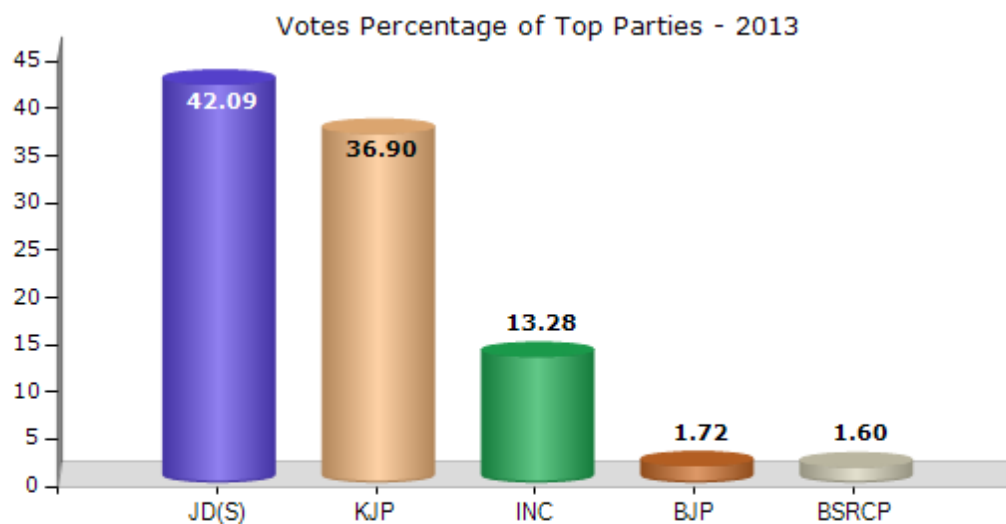


Note : AE : Assembly Election, PE : Assembly Segment of Parliamentary Election

Historical Summary Election Results

Summary Result of Assembly Election - 2013

Candidate Name	Party	Votes	Votes %
S R Shrinivas (Vasu)	JD(S)	58783	42.09
G.N. Bettaswamy	KJP	51539	36.9
Honnagirigowda	INC	18548	13.28
Nataraja Sagarahally	BJP	2396	1.72
G.K. Hucchegowda	BSRCP	2233	1.6
Bettaswamy	IND	1798	1.29
H M Umesh	JD(U)	767	0.55
A R Srinivasamurthy	IND	669	0.48
Shivanna Maranahally	BSP	583	0.42
Lokesh P.C	IND	569	0.41
H.S.Mallikarjunaiah	IND	545	0.39
Giriappa H.H	IND	483	0.35
C P Vijayakumar Cheluru	IND	426	0.31
Rajanikanth B R	IND	320	0.23



Polling Station Level Election Results

Number and Name of Polling Stations (PS) (2018)

Number of Polling Stations	Name of Polling Stations	Number of Polling Stations	Name of Polling Stations
1	Government Higher Primary School, Shivarampura	21A	Government Higher Primary School, Ankasandra
2	Government Higher Primary School, Guddenahalli	22	Government Higher Primary School, Yakkalakatte
3	Government Higher Primary School, Yarballi	23	Government Lower Primary School, Talekoppa
4	Government Higher Primary School, Kuntaramanahalli	24	Government Higher Primary School, Ranganahalli
5	Government Lower Primary School, Jogihalli	25	Government Higher Primary School Kallugudi
6	Government Lower Primary School, Mallenahalli	26	Government Higher Primary School, Pinnenahalli
7	Government Higher Model Primary School (East), Hagalawadi	27	Government Lower Primary School, Vartikatte
8	Government Higher Model Primary School (West), Hagalawadi	28	Government Higher Primary School, Appanahalli
9	Government Higher Model Primary School (North) Old Building, Hagalawadi	29	Government Higher Primary School, Madenahalli
10	Government Higher Model Primary School (South) Old Building, Hagalawadi	30	Government Higher Primary School, Malamachanakunte
11	Government Higher Primary School, Manchaldore	31	Government Higher Primary School, Antapura
12	Government Lower Primary School, Devarahalli	32	Government Lower Primary School, Nalluru
13	Government Lower Primary School, Nalluru	33	Government Lower Primary School, Sigemalehatti
14	Government Lower Primary School, Mata	34	Government Lower Primary School, Maranahalli
15	Government Higher Primary School, Madalapura	34A	Government Lower Primary School, Maranahalli
16	Government Higher Primary School, Chikkahedigehalli	35	Government Higher Primary School, Hosakere
17	Government Lower Primary School, Doddahedagihalli	36	Government Higher Model Primary School, Hosakere
18	Government Higher Primary School, Galigekere	37	Government Higher Primary School, Shettyhalli
19	Government Higher Primary School, Shivarapura	37A	Government Higher Primary School, Shettyhalli
20	Government Higher Primary School, Hoovinakatte	38	Government Lower Primary School, Guddada Oblapura
21	Government Higher Primary School, Ankasandra	39	M.C.L. Hospital Building, L S Kware

Contd....

Polling Station Level Election Results

Polling Station-wise Votes Secured by Overall Top Five Parties in Gubbi Assembly in Assembly Election (AE) under Tumkur Parliamentary Constituency in Karnataka (2018)

Number of Polling Station	Winner - S R Srinivas (Vasu) (JD(S))	Runner-up - G N Bettaswamy (BJP)	3rd - S D Dilip Kumar (Shivasandra) (IND)	4th - K Kumar (Balaji Kumar) (INC)	5th - H T Krishnappa (IND)	NOTA	Other	Total Votes Secured
34A	235	101	147	43	7	2	25	560
35	342	195	140	15	13	3	28	736
36	299	148	165	15	19	2	21	669
37	182	316	44	18	21	3	15	599
37A	154	274	37	35	28	1	18	547
38	53	237	22	18	4	0	6	340
39	6	8	12	9	5	0	3	43
40	130	342	157	6	11	0	26	672
41	331	198	186	22	16	1	32	786
42	73	186	330	1	13	1	11	615
43	163	137	281	7	6	0	24	618
44	184	362	289	19	14	0	31	899
45	218	255	234	78	12	2	22	821
46	158	113	100	51	8	2	15	447
47	349	212	192	139	18	3	39	952
48	252	44	420	71	7	3	36	833
49	101	380	140	11	2	0	14	648
50	226	147	137	83	8	4	27	632
51	178	340	197	80	5	4	21	825
52	265	174	173	123	5	3	16	759
53	122	174	63	157	2	1	24	543
54	189	416	177	75	12	4	33	906
55	104	255	369	10	4	0	11	753
56	311	99	190	28	13	5	16	662
57	133	115	52	20	7	0	11	338
58	287	312	377	73	34	5	39	1127
59	210	373	286	117	11	2	40	1039
60	22	219	89	5	20	1	12	368
61	114	374	289	56	10	6	21	870
62	342	223	165	136	37	3	38	944
63	48	81	199	2	0	1	7	338
64	269	217	51	214	12	8	31	802
65	214	133	23	11	5	0	16	402
66	309	229	78	38	5	0	24	683
67	125	315	12	104	8	1	20	585

Contd....

Polling Station Level Election Results

Winner, Runner-up and 3rd Party Position & Winning Margin According to Polling Stations in Gubbi Assembly in Assembly Election (AE) under Tumkur Parliamentary Constituency in Karnataka (2018)

Polling Station Number	Winner Party	Winner Votes (%)	Runner-up Party	Runner-up Votes (%)	Winning Margin Votes (%)	Third Party	Third Party Votes (%)	Other Votes (%)
68	BJP	314 (46.04)	JD(S)	245 (35.92)	69 (10.12)	IND (SDDK)	65 (9.53)	58 (8.5)
69	BJP	411 (44.15)	JD(S)	330 (35.45)	81 (8.7)	INC	80 (8.59)	110 (11.82)
70	INC	281 (32.75)	JD(S)	274 (31.93)	7 (0.82)	BJP	167 (19.46)	136 (15.85)
71	BJP	290 (40.28)	INC	215 (29.86)	75 (10.42)	JD(S)	135 (18.75)	80 (11.11)
72	JD(S)	310 (43.12)	BJP	210 (29.21)	100 (13.91)	IND (SDDK)	88 (12.24)	111 (15.44)
73	JD(S)	419 (38.9)	BJP	338 (31.38)	81 (7.52)	IND (SDDK)	188 (17.46)	132 (12.26)
74	BJP	475 (43.9)	JD(S)	316 (29.21)	159 (14.69)	IND (SDDK)	186 (17.19)	105 (9.7)
75	JD(S)	260 (37.14)	BJP	249 (35.57)	11 (1.57)	IND (SDDK)	91 (13)	100 (14.29)
76	JD(S)	309 (33.51)	INC	226 (24.51)	83 (9)	BJP	213 (23.1)	174 (18.87)
77	IND (SDDK)	459 (47.08)	JD(S)	265 (27.18)	194 (19.9)	BJP	139 (14.26)	112 (11.49)
78	IND (SDDK)	291 (52.81)	JD(S)	155 (28.13)	136 (24.68)	INC	43 (7.8)	62 (11.25)
79	JD(S)	234 (36.22)	BJP	170 (26.32)	64 (9.9)	IND (SDDK)	129 (19.97)	113 (17.49)
80	JD(S)	389 (41.25)	BJP	321 (34.04)	68 (7.21)	IND (SDDK)	156 (16.54)	77 (8.17)
81	JD(S)	387 (48.25)	INC	200 (24.94)	187 (23.31)	BJP	114 (14.21)	101 (12.59)
82	JD(S)	322 (44.35)	BJP	223 (30.72)	99 (13.63)	INC	109 (15.01)	72 (9.92)
83	JD(S)	388 (49.18)	INC	258 (32.7)	130 (16.48)	BJP	94 (11.91)	49 (6.21)
84	BJP	382 (38.9)	IND (SDDK)	318 (32.38)	64 (6.52)	JD(S)	189 (19.25)	93 (9.47)
85	IND (SDDK)	233 (43.23)	BJP	159 (29.5)	74 (13.73)	JD(S)	125 (23.19)	22 (4.08)
86	JD(S)	362 (47.95)	IND (SDDK)	214 (28.34)	148 (19.61)	BJP	116 (15.36)	63 (8.34)
87	IND (SDDK)	278 (36.34)	BJP	274 (35.82)	4 (0.52)	JD(S)	161 (21.05)	52 (6.8)
88	JD(S)	261 (39.79)	IND (SDDK)	180 (27.44)	81 (12.35)	BJP	96 (14.63)	119 (18.14)
89	JD(S)	347 (47.53)	IND (SDDK)	221 (30.27)	126 (17.26)	INC	56 (7.67)	106 (14.52)
90	JD(S)	212 (43.44)	BJP	136 (27.87)	76 (15.57)	IND (SDDK)	80 (16.39)	60 (12.3)
91	BJP	404 (53.02)	IND (SDDK)	217 (28.48)	187 (24.54)	JD(S)	88 (11.55)	53 (6.96)
92	JD(S)	202 (40.24)	IND (SDDK)	184 (36.65)	18 (3.59)	BJP	80 (15.94)	36 (7.17)
93	IND (SDDK)	392 (35.48)	JD(S)	295 (26.7)	97 (8.78)	BJP	261 (23.62)	157 (14.21)
94	IND (SDDK)	215 (36.2)	BJP	153 (25.76)	62 (10.44)	JD(S)	135 (22.73)	91 (15.32)
95	IND (SDDK)	207 (33.39)	JD(S)	135 (21.77)	72 (11.62)	BJP	127 (20.48)	151 (24.35)
96	JD(S)	342 (42.96)	IND (SDDK)	203 (25.5)	139 (17.46)	BJP	113 (14.2)	138 (17.34)
97	JD(S)	226 (35.65)	IND (SDDK)	213 (33.6)	13 (2.05)	BJP	140 (22.08)	55 (8.68)
98	BJP	219 (54.07)	JD(S)	147 (36.3)	72 (17.77)	IND (SDDK)	31 (7.65)	8 (1.98)
99	BJP	280 (38.62)	JD(S)	270 (37.24)	10 (1.38)	IND (SDDK)	114 (15.72)	61 (8.41)
100	BJP	492 (56.1)	JD(S)	274 (31.24)	218 (24.86)	IND (SDDK)	64 (7.3)	47 (5.36)
101	JD(S)	482 (43.38)	BJP	461 (41.49)	21 (1.89)	IND (SDDK)	126 (11.34)	42 (3.78)
102	JD(S)	452 (55.53)	BJP	258 (31.7)	194 (23.83)	INC	38 (4.67)	66 (8.11)

Contd....

Socio-Economic Amenities - Rural

Access to Education Facilities

Particulars	Number of Village (% of Population)				
	Available	Not Available	If Not Available (Distance of Nearest Facility)		
			A	B	C
Govt. Primary School	222 (96)	55 (4)	49 (4)	6 (0)	0 (0)
Private Primary School	5 (5)	272 (95)	0 (0)	0 (0)	0 (0)
Govt. Middle School	124 (72)	153 (28)	112 (19)	35 (7)	0 (0)
Private Middle School	8 (10)	269 (90)	3 (1)	0 (0)	0 (0)
Govt. Secondary School	45 (33)	232 (67)	166 (47)	63 (19)	0 (0)
Private Secondary School	5 (6)	272 (94)	0 (0)	0 (0)	0 (0)
Govt. Senior Secondary School	12 (14)	265 (86)	91 (30)	139 (46)	30 (8)
Private Senior Secondary School	2 (4)	275 (96)	4 (1)	0 (0)	0 (0)
Govt. Arts and Science Degree College	0 (0)	277 (100)	12 (5)	61 (21)	135 (47)
Private Arts and Science Degree College	1 (2)	276 (98)	9 (3)	32 (10)	27 (11)
Govt. Engineering College	0 (0)	277 (100)	0 (0)	0 (0)	0 (0)
Private Engineering College	0 (0)	277 (100)	0 (0)	0 (0)	277 (100)
Govt. Medicine College	0 (0)	277 (100)	0 (0)	0 (0)	0 (0)
Private Medicine College	0 (0)	277 (100)	35 (16)	3 (2)	239 (82)
Govt. Management Institute	0 (0)	277 (100)	0 (0)	0 (0)	0 (0)
Private Management Institute	0 (0)	277 (100)	2 (0)	1 (1)	267 (98)
Govt. Polytechnic	0 (0)	277 (100)	17 (8)	44 (19)	190 (65)
Private Polytechnic	0 (0)	277 (100)	0 (0)	8 (3)	18 (5)
Govt. Vocational Training School/ITI	0 (0)	277 (100)	2 (0)	23 (9)	63 (21)
Private Vocational Training School/ITI	2 (4)	275 (96)	30 (13)	86 (30)	71 (23)
Govt. Non Formal Training Centre	0 (0)	277 (100)	11 (5)	48 (20)	188 (66)
Private Non Formal Training Centre	0 (0)	277 (100)	0 (0)	5 (2)	25 (7)
Govt. School For Disabled	0 (0)	277 (100)	2 (0)	6 (4)	255 (92)
Private School For Disabled	0 (0)	277 (100)	0 (0)	2 (1)	12 (4)
Government Others	14 (21)	263 (79)	2 (0)	1 (0)	258 (79)
Private Others	0 (0)	277 (100)	0 (0)	0 (0)	2 (0)

Note : Distance A : Less than 5 km; B : Between 5-10 km; C : 10+ km.; Source : Data Analysis is based on 2011 Census.

DISCLAIMER

The Terms of Use and Disclaimer of Datanet India Private Limited (hereinafter referred to as "Datanet") for use of this analysis report of **Gubbi Assembly Constituency (Gubbi Vidhan Sabha)** :-

1. **Assembly Factbook™** is a Registered Trade Mark owned by Datanet.
2. All the maps are sketched and graphical representation only and have not been drawn to the scale and also not to represent the actual geographical area or boundary of the unit.
3. The data for the aforesaid analysis is based on authentic sources and has been culled from the various publications of Census, CSO and NSSO for district and block level data, various central and state government departments, Central & State Elections Commissions and the concerned Returning Officers' releases, Electoral Rolls, Election results and allied publications, internal assessment, surveys, estimates and analysis. Therefore, certain adjustment of data at micro level may have been done to arrive closer to the macro data.
4. Data have been provided on an "As Is" and "As AVAILABLE" basis
5. The colours shown in the maps or diagram and charts of a particular party, alliance or AC are indicative and do not represent them.
6. This publication which includes maps, sheets, graphs and data would be the property under copyright of Datanet only. The user may use these for its internal study, analysis and research purposes. It's public display, re-selling or any commercial uses by the user are not allowed.
7. Datanet has taken due care and caution in compilation and processing of data and allied information, but does not guarantee the accuracy, adequacy or completeness of any information/analysis and will be not responsible for any errors or omissions or for the results obtained from the use of such information/analysis.
8. All the contents for the publication have been culled from various authentic sources and Datanet reasonably believes such sources to be reliable, but does not make any representations, express or implied as to the accuracy or fitness of use of such information. The information or contents of the information/analysis do not constitute advice and should not be relied upon in making (or refraining from making) any decision. Any reliance placed upon the information provided by Datanet is the sole responsibility and strictly at the user's risk.
9. In no event will Datanet be liable for any damages (including, without limitation, damages for loss of business projects, or loss of profits) arising in contract, tort or otherwise from the use of or inability to use any of its contents, or from any action taken (or refrained from being taken) as a result of using the analysis or any of its contents. Datanet its directors, owners, editors, officials, employees, distributor and agents or any associate will not be liable for any errors in the information contained or any consequences arising from the use of the contents of the provided information/analysis.
10. If any provision of these terms and conditions is held invalid or illegal or unenforceable for any reason by any court of competent jurisdiction, such provision shall be severed and the remainder of provisions of the terms and conditions shall continue in full force and effect as if the Term of Use had been executed with the invalid, illegal or unenforceable provision eliminated.
11. If there are any discrepancies in the information provided, please bring it to attention of Datanet for suitable rectification measures.

**Buy Online This Complete Book At
Datanet India eBooks Store**

www.indiastatpublications.com

or go directly at

**[http://www.indiastatpublications.com/
Assembly_factbook/Karnataka/Tumkur/ Gubbi](http://www.indiastatpublications.com/Assembly_factbook/Karnataka/Tumkur/Gubbi)**

 **indiastat**elections

ISBN : 978-93-87130-36-4



9 789387 130364