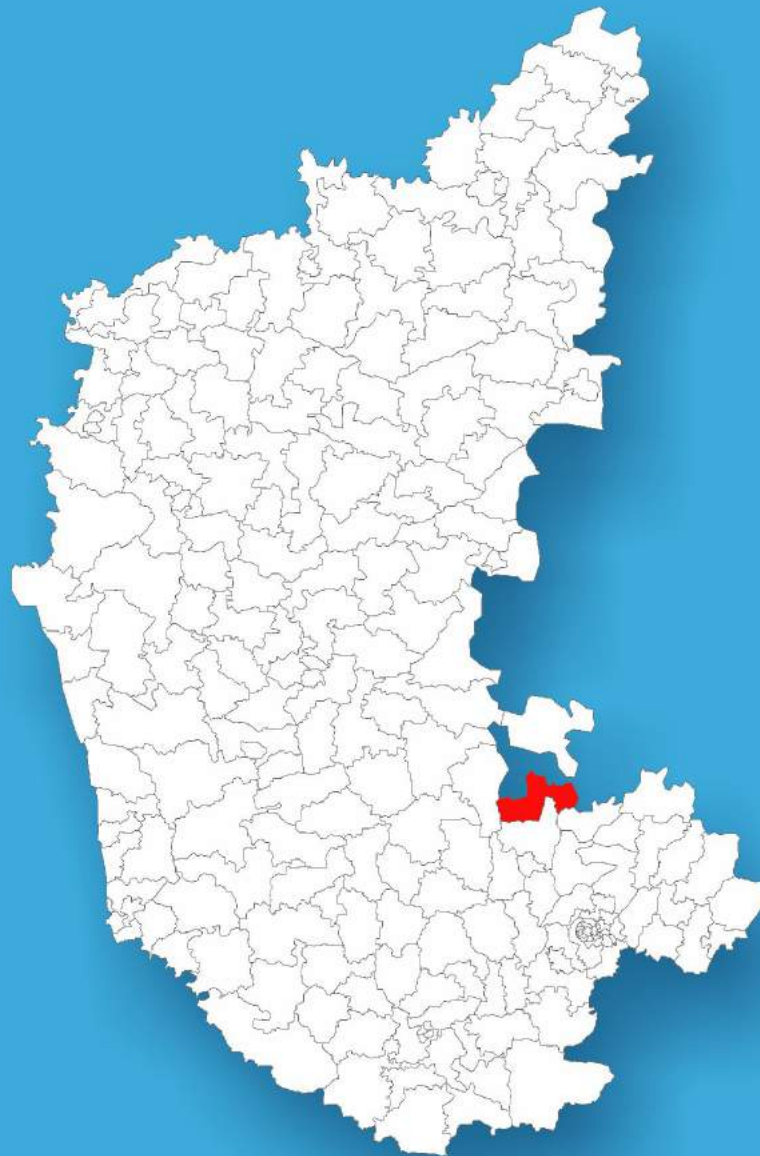




Karnataka

Assembly Factbook™

Madhugiri Assembly Constituency



Key Electoral Data of Madhugiri
Assembly Constituency (Vidhan Sabha)

Karnataka

Assembly Factbook™

Madhugiri Assembly Constituency



Madhugiri Vidhan Sabha

Editor & Director

Dr. R.K. Thukral

Research Editor

Dr. Shafeeq Rahman

**Compiled, Researched and Published by
Datanet India Pvt. Ltd.**

D-100, 1st Floor,

Okhla Industrial Area, Phase-I,
New Delhi- 110020.

Ph.: 91-11- 43580781-84

Email : support@indiastatpublications.com

Website : www.indiastatelections.com

Online Book Store :

www.indiastatpublications.com

Report No. : AFB/KA-138-0123

ISBN : 978-93-87148-01-7

First Edition : January, 2018

Sixth Updated Edition : January, 2023

Price : Rs. 11500/-

US\$ 310/-

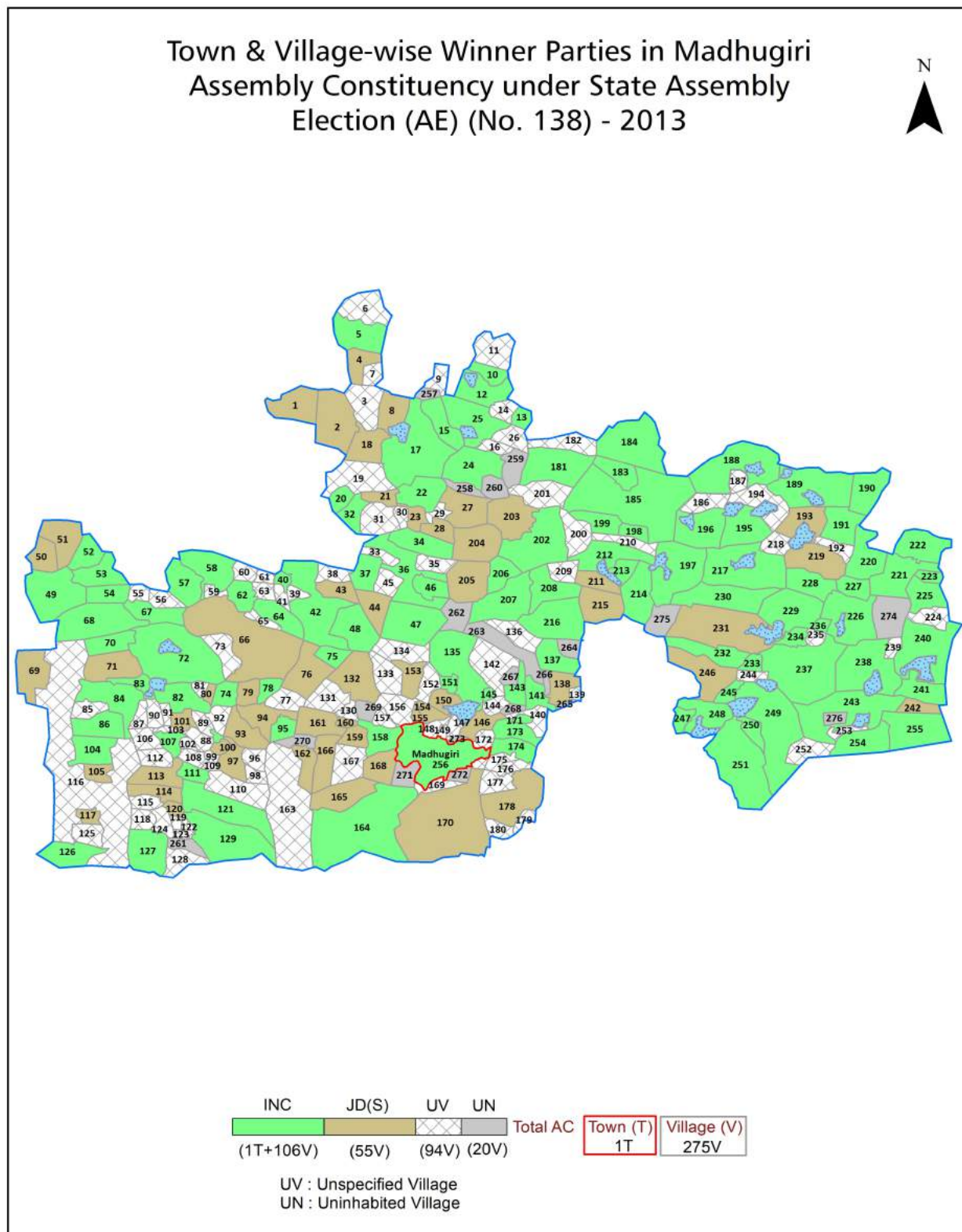
© **Datanet India Pvt. Ltd.**

All rights reserved. No part of this book may be reproduced, stored in a retrieval system or transmitted in any form or by any means, mechanical photocopying, photographing, scanning, recording or otherwise without the prior written permission of the publisher. Please refer to Disclaimer at page no. 200 for the use of this publication.

Printed in India

No.	Particulars	Page No.
	Introduction	
1	Assembly Constituency - (Vidhan Sabha) at a Glance Features of Assembly as per Delimitation Commission of India (2008)	1-2
	Location and Political Maps	
2	Location Map Boundaries of Assembly Constituency - (Vidhan Sabha) in District Boundaries of Assembly Constituency under Parliamentary Constituency - (Lok Sabha) Town & Village-wise Winner Parties- 2019, 2018, 2014, 2013 and 2009	3-10
	Administrative Setup (2011)	
3	District Sub-district Towns Villages Inhabited Villages Uninhabited Villages Village Panchayat Intermediate Panchayat	11-24
	Demographics (2011)	
4	Population Households Rural/Urban Population Towns and Villages by Population Size Sex Ratio (Total & 0-6 Years) Religious Population Social Population Literacy Rate	25-26
	Electoral Features	
5	Important Dates of Last Elections Held Electors by Gender Service Electors Voters Voters Turnout Polling Stations & Average Number of Electors per Polling Station Electors by Age Group Present Elected Representatives	27-32
	Historical Summary Election Results	
6	Vote Share of Major Parties Winning Margin (Number & Percentage) Polarity of Parties Summary Result of Assembly Segment of Parliamentary Elections 2019, 2014, 2009, 2004, 1999 Summary Result of Assembly Elections 2018, 2013, 2008, 2004, 1999, 1994, 1989, 1985, 1983, 1978, 1972, 1967, 1962 and 1957	33-55
	Polling Station Level Election Results	
7	Name and Number of Polling Station 2019, 2018, 2014, 2013 and 2009 Polling Station-wise Electors, Voters & Voters Turnout 2019, 2018, 2014, 2013 and 2009 Polling Station wise Elections Results 2019, 2018, 2014, 2013 and 2009	56-180
	Share of Assembly Constituency	
8	Share of Assembly Constituency - (Vidhan Sabha) in State, District and Parliamentary Constituency - (Lok Sabha)	181
	Socio-Economic Amenities (2011)	
9	Access to Administrative Units Agricultural, Manufacturing and Industrial Commodities Demographic Indicators Education Health & Manpower Drinking Water Supply Sanitation Entertainment and Recreations Infrastructure Power Food Allocation Distribution and Marketing of Agriculture Commodities Infrastructure Transport and Road Infrastructure Communication Banking and Financial Services Land Use Irrigation Source	183-197
10	Abbreviation & Sources	198-199
11	Disclaimer	200

Location & Political Map



Administrative Setup

List of Village Panchayat & Intermediate Panchayat (Block) Name - 2011

Village Name	Village Panchayat Name	Intermediate Panchayat Name
Kambatanahalli	Bijavara	Madhugiri
Kammanakote	Chinakavajra	Madhugiri
Kamsanahalli	Kondavadi	Madhugiri
Kanapanaikanahalli	Badavanahalli	Madhugiri
Kantanahalli	Idhalli	Madhugiri
Karamaradi	Bijavara	Madhugiri
Karekenchanahalli	Kavanadala	Madhugiri
Karenahalli	Hosakere	Madhugiri
Karenahalli	Sajje Hosahalli	Madhugiri
Karpenhalli	Sajje Hosahalli	Madhugiri
Kasapura	Reddihalli	Madhugiri
Kasinaikanahalli	Muddenahalli	Madhugiri
Achenahalli	Doddaveeragondanahalli	Madhugiri
Adavikatanahalli	Dodderi	Madhugiri
Katagondanahalli	Neralekere	Madhugiri
Kattijogipalya	Kavanadala	Madhugiri
Adavinagenahalli	Singanahalli	Madhugiri
Amaravathi	Ganjalagunte	Madhugiri
Kattirajanahalli	Chinnenahalli	Madhugiri
Kavanadala	Kavanadala	Madhugiri
Angadithimanapalya	Kavanadala	Madhugiri
Annenahalli	Singanahalli	Madhugiri
Kempachannenahalli	Rantavalalu	Madhugiri
Kempapura	Chikkamalur	Madhugiri
Appanahalli	Badavanahalli	Madhugiri
Appenahalli	Bedattur	Madhugiri
Kittagali	Sajje Hosahalli	Madhugiri
Kodigenahalli	Kodigenahalli	Madhugiri
Avaragal	Hosakere	Madhugiri

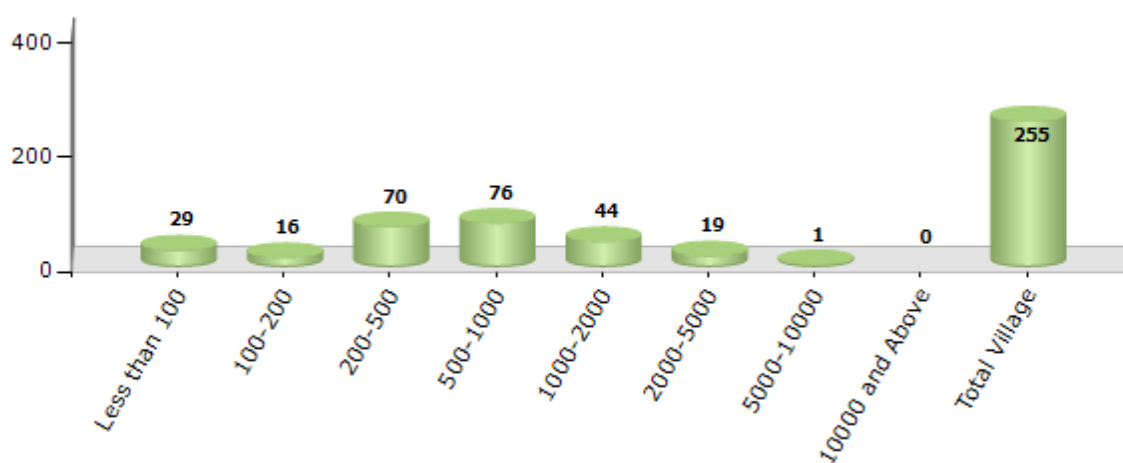
Contd....

Demographic

Number of Villages by Population Size - 2011

Less than 100	100-200	200-500	500-1000	1000-2000	2000-5000	5000-10000	10000 and Above	Total Village
29	16	70	76	44	19	1	0	255

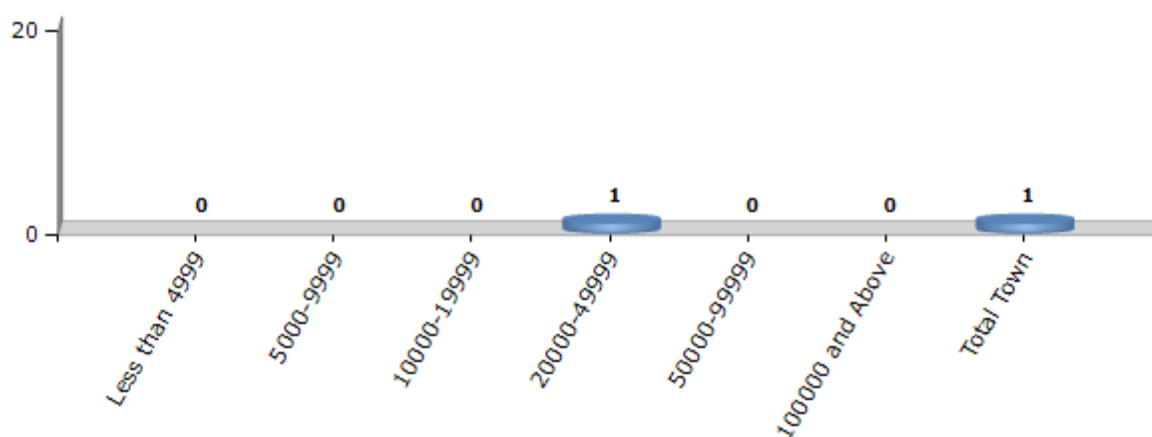
Number of Villages by Population Size - 2011



Number of Towns by Population Size - 2011

Less than 4999	5000-9999	10000-19999	20000-49999	50000-99999	100000 and Above	Total Town
0	0	0	1	0	0	1

Number of Towns by Population Size - 2011



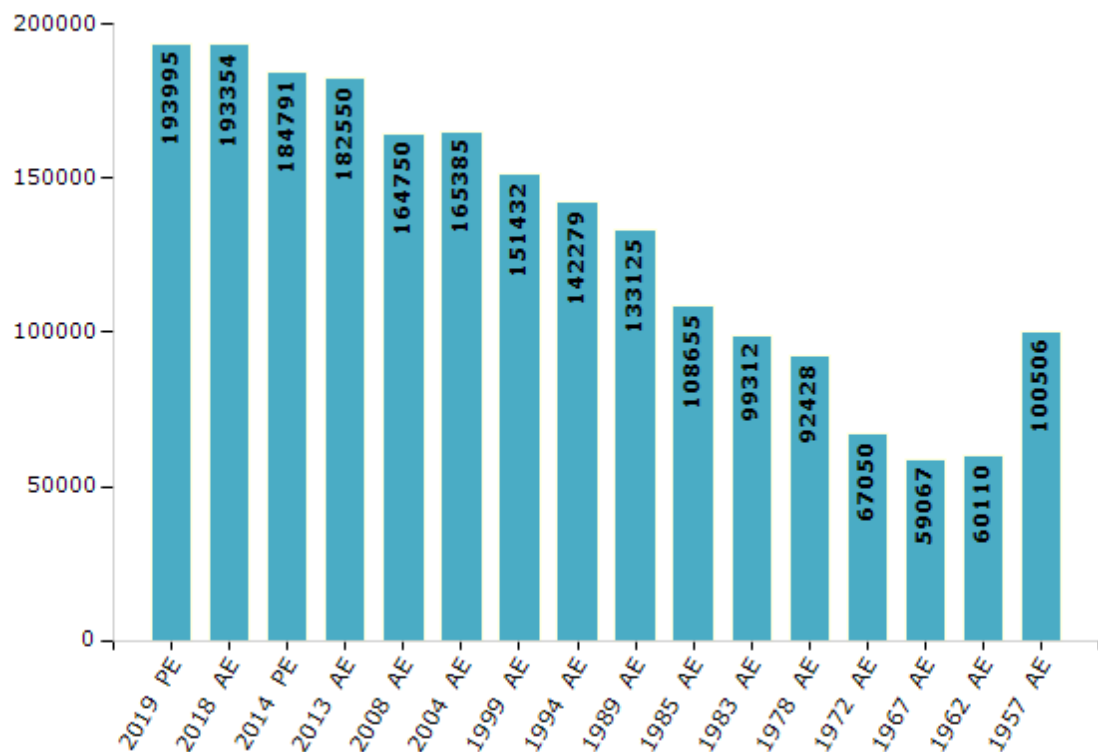
Electoral Features

Electors by Male & Female

Year	Male	Female	Others	Total
2019 PE	98236	95756	3	193995
2018 AE	97835	95516	3	193354
2014 PE	94031	90756	4	184791
2013 AE	93137	89409	4	182550
2009 PE	-	-	-	-
2008 AE	83820	80930	-	164750
2004 PE	-	-	-	-
2004 AE	83999	81386	-	165385
1999 PE	-	-	-	-
1999 AE	76226	75206	-	151432

Year	Male	Female	Others	Total
1994 AE	72801	69478	-	142279
1989 AE	67744	65381	-	133125
1985 AE	55834	52821	-	108655
1983 AE	50841	48471	-	99312
1978 AE	47595	44833	-	92428
1972 AE	34968	32082	-	67050
1967 AE	-	-	-	59067
1962 AE	-	-	-	60110
1957 AE	-	-	-	100506

Number of Electors



Note : AE : Assembly Election, PE : Assembly Segment of Parliamentary Election

Historical Summary Election Results

Summary Result of Assembly Election - 2013

Candidate Name	Party	Votes	Votes %
Kyatasandra N.Rajanna	INC	75086	50.97
M.V.Veerabhadraiah	JD(S)	60659	41.18
Lakshminarayana	IND	2183	1.48
Koramangala Muniyappa,	BSP	1992	1.35
Rajanna	IND	1929	1.31
B.Sumitradevi	BJP	1741	1.18
Mahadevappa. N.	IND	518	0.35
Bharathesha.M.R.	IND	430	0.29
K.R.Rajanna	IND	421	0.29
Krishnamurthy M.R. (Krishna Hallikar)	BSRCP	273	0.19
G.Nagendra	IND	252	0.17
M.N.Venugopala Rao	IND	243	0.16
Yathugonahalli C.Rangaswamy	IND	239	0.16
Ramanjaiah. L.	JD(U)	197	0.13
S.H.Bhaskar (Gowda)	IND	186	0.13
Sanneerappa	IND	177	0.12
K.Sarojamma	BDBRAJP	173	0.12
Thippanna Chowdary . L.	IND	163	0.11
G.Nagaraja	IND	140	0.1
G.M.Nagaraju	IND	110	0.07
Adhinarayanappa	IND	109	0.07
T.Venkatareddy	IND	87	0.06

Polling Station Level Election Results

Number and Name of Polling Stations (PS) (2018)

Number of Polling Stations	Name of Polling Stations	Number of Polling Stations	Name of Polling Stations
1	Govt. Higher Primary School-Karpenahalli	21	Govt. Higher Primary School-Thippanahalli
2	Govt. Higher Primary School-Mallanayakanahalli	22	Govt. Higher Primary School-Sodenahalli
3	Govt. Lower Primary School-Mallanayakanahalli Gollarahatti	23	Govt. Higher Primary School-Bramhadevarahalli
4	Govt. Higher Primary School-Lakshmipura	24	Govt. Lower Primary School-M. Hosahally
5	Govt. Higher Primary School-R.Gollahalli	25	Govt. Higher Primary School-Nallekamanahalli
6	Govt. Higher Primary School-R.Gollarahatti Reddihalli (M)	26	Govt. Higher Primary School-Bedathur-1
7	Govt. Higher Primary School (New Building) Singravuthanahalli-Singravuthanahalli	27	Govt. Higher Primary School-Bedathur-2
8	Govt. Lower Primary School-K. Basavanahalli	28	Govt. Higher Primary School-Bidarakere
9	Govt. Lower Primary School-Basmangi Kaval	29	Govt. Higher Primary School-Kyathagondanahalli
10	Govt. Higher Primary School-Kittagali	30	Govt. Pre-University College (West Wing)-Medigeshi-1
11	Govt. Model Higher Primary School (New Building)-Sajjehosahalli-1	31	Govt. Pre-University College (East Wing)-Medigeshi-2
12	Govt. Model Higher Primary School (Old Building)-Sajjehosahalli-2	32	Govt. Higher Primary School-Kattirajanahalli
13	Govt. Higher Primary School-Reddihalli	33	Govt. Model Higher Primary School (East Wing)-Neralekere-1
14	Govt. Higher Primary School-Benakanahalli	34	Govt. Lower Primary School-K. Krishnapura
15	Govt. Higher Primary School-Kasapura	35	Govt. Lower Primary School-N. Veerapura (H)
16	Govt. Higher Primary School-Rantavalalu	36	Govt. Higher Primary School-Mayagondanahally
17	Govt. Higher Primary School Pulamaghatta	37	Govt. Higher Primary School-Gutte (Chandragiri Hamlet)
18	Govt. Higher Primary School-Shivanagere	38	Govt. Higher Primary School-Chandragiri
18A	Govt. Higher Primary School-Shivanagere	39	Govt. Higher Primary School-Mallenahally (Chandragiri Hamlet)
19	Govt. Higher Primary School-Kunnahalli	40	Govt. Higher Primary School-Nagenahally
20	Govt. Higher Primary School-Jakkenahalli	41	Govt. Model Higher Primary School New Building-Badavanahally-1

Contd....

Polling Station Level Election Results

Polling Station-wise Votes Secured by Overall Top Five Parties in Madhugiri Assembly in Assembly Election (AE) under Tumkur Parliamentary Constituency in Karnataka (2018)

Number of Polling Station	Winner - M.V. Veerabhadraiah (JD(S))	Runner-up - Kyathasandra N.Rajanna (INC)	3rd - Ramesh Reddy S.E. (BJP)	4th - Veera bhadre shaiah (IND)	5th - Mujeebur Rehman (AIMEP)	NOTA	Other	Total Votes Secured
35	487	373	21	22	5	3	14	925
36	480	296	36	9	5	3	15	844
37	264	115	7	3	4	0	3	396
38	502	287	22	3	0	1	2	817
39	442	588	12	7	4	2	11	1066
40	342	165	4	3	4	1	0	519
41	662	344	43	9	7	3	14	1082
42	572	370	30	6	5	1	4	988
43	457	360	53	7	1	0	8	886
44	505	421	12	9	1	1	11	960
45	569	478	3	7	8	3	21	1089
46	514	361	9	6	1	2	9	902
47	187	92	2	0	1	0	1	283
48	312	340	11	5	1	0	4	673
49	349	107	1	2	0	0	3	462
50	702	250	15	7	10	2	13	999
51	442	162	4	5	1	1	6	621
52	384	310	11	8	2	1	9	725
53	412	456	13	19	4	8	19	931
54	204	201	26	0	1	0	1	433
55	513	188	5	11	7	3	7	734
56	333	411	9	13	4	2	5	777
57	387	169	4	4	1	0	1	566
58	519	299	14	15	5	4	14	870
59	449	400	31	4	1	1	7	893
60	431	252	5	5	2	2	1	698
61	387	229	5	2	2	4	6	635
62	389	180	19	11	2	4	7	612
63	314	271	8	2	5	1	3	604
64	279	174	1	0	0	0	2	456
65	421	446	20	7	6	2	10	912
66	505	195	8	5	6	0	8	727
67	201	252	5	1	2	2	6	469
68	405	305	6	11	2	8	18	755
69	352	329	10	9	2	1	9	712

Contd....

Polling Station Level Election Results

Winner, Runner-up and 3rd Party Position & Winning Margin According to Polling Stations in Madhugiri Assembly in Assembly Election (AE) under Tumkur Parliamentary Constituency in Karnataka (2018)

Polling Station Number	Winner Party	Winner Votes (%)	Runner-up Party	Runner-up Votes (%)	Winning Margin Votes (%)	Third Party	Third Party Votes (%)	Other Votes (%)
70	JD(S)	236 (61.78)	INC	138 (36.13)	98 (25.65)	BJP	2 (0.52)	6 (1.57)
71	JD(S)	286 (57.78)	INC	186 (37.58)	100 (20.2)	IND (V)	9 (1.82)	14 (2.83)
72	JD(S)	634 (72.79)	INC	200 (22.96)	434 (49.83)	IND (V)	12 (1.38)	25 (2.87)
73	JD(S)	313 (63.36)	INC	155 (31.38)	158 (31.98)	BJP	14 (2.83)	12 (2.43)
74	JD(S)	234 (60.62)	INC	138 (35.75)	96 (24.87)	BJP	7 (1.81)	7 (1.81)
75	JD(S)	577 (68.36)	INC	240 (28.44)	337 (39.92)	BJP	12 (1.42)	15 (1.78)
76	JD(S)	497 (53.04)	INC	412 (43.97)	85 (9.07)	BJP	9 (0.96)	19 (2.03)
77	INC	398 (55.05)	JD(S)	298 (41.22)	100 (13.83)	BJP	11 (1.52)	16 (2.21)
78	JD(S)	232 (76.82)	INC	63 (20.86)	169 (55.96)	IND (V)	4 (1.32)	3 (0.99)
79	JD(S)	548 (76.22)	INC	142 (19.75)	406 (56.47)	BJP	14 (1.95)	15 (2.09)
80	JD(S)	355 (59.97)	INC	209 (35.3)	146 (24.67)	BJP	5 (0.84)	23 (3.89)
81	JD(S)	606 (60.24)	INC	366 (36.38)	240 (23.86)	BJP	13 (1.29)	21 (2.09)
82	JD(S)	377 (59.18)	INC	248 (38.93)	129 (20.25)	BJP	5 (0.78)	7 (1.1)
83	JD(S)	230 (55.96)	INC	167 (40.63)	63 (15.33)	BJP	6 (1.46)	8 (1.95)
84	JD(S)	513 (58.1)	INC	340 (38.51)	173 (19.59)	BJP	10 (1.13)	20 (2.27)
85	JD(S)	150 (51.37)	INC	135 (46.23)	15 (5.14)	BJP	6 (2.05)	1 (0.34)
86	JD(S)	549 (59.35)	INC	339 (36.65)	210 (22.7)	BJP	17 (1.84)	20 (2.16)
87	INC	165 (47.97)	JD(S)	155 (45.06)	10 (2.91)	IND (V)	9 (2.62)	15 (4.36)
88	INC	619 (68.02)	JD(S)	241 (26.48)	378 (41.54)	BJP	12 (1.32)	38 (4.18)
89	JD(S)	404 (64.54)	INC	210 (33.55)	194 (30.99)	BJP	6 (0.96)	6 (0.96)
90	JD(S)	498 (64.93)	INC	253 (32.99)	245 (31.94)	BJP	12 (1.56)	4 (0.52)
91	JD(S)	229 (66.76)	INC	107 (31.2)	122 (35.56)	BJP	2 (0.58)	5 (1.46)
92	JD(S)	342 (57.38)	INC	237 (39.77)	105 (17.61)	BJP	7 (1.17)	10 (1.68)
93	JD(S)	405 (55.63)	INC	297 (40.8)	108 (14.83)	AIMEP	6 (0.82)	20 (2.75)
94	INC	287 (48.32)	JD(S)	273 (45.96)	14 (2.36)	IND (V)	9 (1.52)	25 (4.21)
94A	JD(S)	317 (48.4)	INC	296 (45.19)	21 (3.21)	IND (V)	14 (2.14)	28 (4.27)
95	JD(S)	496 (50.98)	INC	428 (43.99)	68 (6.99)	IND (V)	20 (2.06)	29 (2.98)
96	JD(S)	303 (69.66)	INC	119 (27.36)	184 (42.3)	IND (V)	4 (0.92)	9 (2.07)
97	JD(S)	273 (57.59)	INC	193 (40.72)	80 (16.87)	BJP	4 (0.84)	4 (0.84)
98	JD(S)	248 (54.51)	INC	197 (43.3)	51 (11.21)	IND (V)	6 (1.32)	4 (0.88)
99	INC	637 (56.93)	JD(S)	411 (36.73)	226 (20.2)	BJP	14 (1.25)	57 (5.09)
100	JD(S)	432 (60.5)	INC	247 (34.59)	185 (25.91)	IND (V)	16 (2.24)	19 (2.66)
101	JD(S)	257 (54.56)	INC	202 (42.89)	55 (11.67)	BJP	5 (1.06)	7 (1.49)
102	JD(S)	560 (55.83)	INC	399 (39.78)	161 (16.05)	BJP	11 (1.1)	33 (3.29)
103	JD(S)	606 (67.79)	INC	268 (29.98)	338 (37.81)	IND (V)	7 (0.78)	13 (1.45)

Contd....

Socio-Economic Amenities - Rural

Access to Education Facilities

Particulars	Number of Village (% of Population)				
	Available	Not Available	If Not Available (Distance of Nearest Facility)		
			A	B	C
Govt. Primary School	209 (97)	46 (3)	39 (3)	6 (0)	0 (0)
Private Primary School	7 (11)	248 (89)	1 (0)	0 (0)	0 (0)
Govt. Middle School	121 (78)	134 (22)	102 (16)	21 (4)	0 (0)
Private Middle School	8 (13)	247 (87)	10 (2)	1 (0)	0 (0)
Govt. Secondary School	41 (39)	214 (61)	169 (47)	41 (12)	2 (0)
Private Secondary School	4 (7)	251 (93)	1 (1)	0 (0)	0 (0)
Govt. Senior Secondary School	10 (14)	245 (86)	113 (36)	103 (39)	28 (10)
Private Senior Secondary School	1 (1)	254 (99)	0 (0)	0 (0)	0 (0)
Govt. Arts and Science Degree College	1 (2)	254 (98)	34 (12)	60 (22)	125 (47)
Private Arts and Science Degree College	1 (3)	254 (97)	9 (4)	10 (5)	15 (5)
Govt. Engineering College	0 (0)	255 (100)	0 (0)	0 (0)	0 (0)
Private Engineering College	0 (0)	255 (100)	0 (0)	0 (0)	255 (100)
Govt. Medicine College	0 (0)	255 (100)	0 (0)	0 (0)	5 (3)
Private Medicine College	0 (0)	255 (100)	7 (4)	37 (22)	206 (71)
Govt. Management Institute	0 (0)	255 (100)	0 (0)	0 (0)	0 (0)
Private Management Institute	0 (0)	255 (100)	4 (3)	11 (4)	208 (79)
Govt. Polytechnic	0 (0)	255 (100)	4 (0)	14 (6)	102 (41)
Private Polytechnic	0 (0)	255 (100)	20 (8)	30 (9)	85 (35)
Govt. Vocational Training School/ITI	0 (0)	255 (100)	19 (7)	25 (9)	63 (25)
Private Vocational Training School/ITI	1 (3)	254 (97)	31 (14)	44 (15)	72 (27)
Govt. Non Formal Training Centre	1 (3)	254 (97)	8 (5)	23 (11)	81 (32)
Private Non Formal Training Centre	0 (0)	255 (100)	16 (6)	31 (10)	95 (32)
Govt. School For Disabled	0 (0)	255 (100)	4 (3)	1 (0)	92 (39)
Private School For Disabled	0 (0)	255 (100)	15 (5)	23 (9)	120 (43)
Government Others	20 (32)	235 (68)	2 (1)	62 (20)	171 (48)
Private Others	0 (0)	255 (100)	0 (0)	0 (0)	0 (0)

Note : Distance A : Less than 5 km; B : Between 5-10 km; C : 10+ km.; Source : Data Analysis is based on 2011 Census.

DISCLAIMER

The Terms of Use and Disclaimer of Datanet India Private Limited (hereinafter referred to as "Datanet") for use of this analysis report of **Madhugiri Assembly Constituency (Madhugiri Vidhan Sabha)** :-

1. **Assembly Factbook™** is a Registered Trade Mark owned by Datanet.
2. All the maps are sketched and graphical representation only and have not been drawn to the scale and also not to represent the actual geographical area or boundary of the unit.
3. The data for the aforesaid analysis is based on authentic sources and has been culled from the various publications of Census, CSO and NSSO for district and block level data, various central and state government departments, Central & State Elections Commissions and the concerned Returning Officers' releases, Electoral Rolls, Election results and allied publications, internal assessment, surveys, estimates and analysis. Therefore, certain adjustment of data at micro level may have been done to arrive closer to the macro data.
4. Data have been provided on an "As Is" and "As AVAILABLE" basis
5. The colours shown in the maps or diagram and charts of a particular party, alliance or AC are indicative and do not represent them.
6. This publication which includes maps, sheets, graphs and data would be the property under copyright of Datanet only. The user may use these for its internal study, analysis and research purposes. It's public display, re-selling or any commercial uses by the user are not allowed.
7. Datanet has taken due care and caution in compilation and processing of data and allied information, but does not guarantee the accuracy, adequacy or completeness of any information/analysis and will be not responsible for any errors or omissions or for the results obtained from the use of such information/analysis.
8. All the contents for the publication have been culled from various authentic sources and Datanet reasonably believes such sources to be reliable, but does not make any representations, express or implied as to the accuracy or fitness of use of such information. The information or contents of the information/analysis do not constitute advice and should not be relied upon in making (or refraining from making) any decision. Any reliance placed upon the information provided by Datanet is the sole responsibility and strictly at the user's risk.
9. In no event will Datanet be liable for any damages (including, without limitation, damages for loss of business projects, or loss of profits) arising in contract, tort or otherwise from the use of or inability to use any of its contents, or from any action taken (or refrained from being taken) as a result of using the analysis or any of its contents. Datanet its directors, owners, editors, officials, employees, distributor and agents or any associate will not be liable for any errors in the information contained or any consequences arising from the use of the contents of the provided information/analysis.
10. If any provision of these terms and conditions is held invalid or illegal or unenforceable for any reason by any court of competent jurisdiction, such provision shall be severed and the remainder of provisions of the terms and conditions shall continue in full force and effect as if the Term of Use had been executed with the invalid, illegal or unenforceable provision eliminated.
11. If there are any discrepancies in the information provided, please bring it to attention of Datanet for suitable rectification measures.

**Buy Online This Complete Book At
Datanet India eBooks Store**

www.indiastatpublications.com

or go directly at

**[http://www.indiastatpublications.com/
Assembly_factbook/Karnataka/Tumkur/ Madhugiri](http://www.indiastatpublications.com/Assembly_factbook/Karnataka/Tumkur/Madhugiri)**



i indiastat**elections**

ISBN : 978-93-87148-01-7

