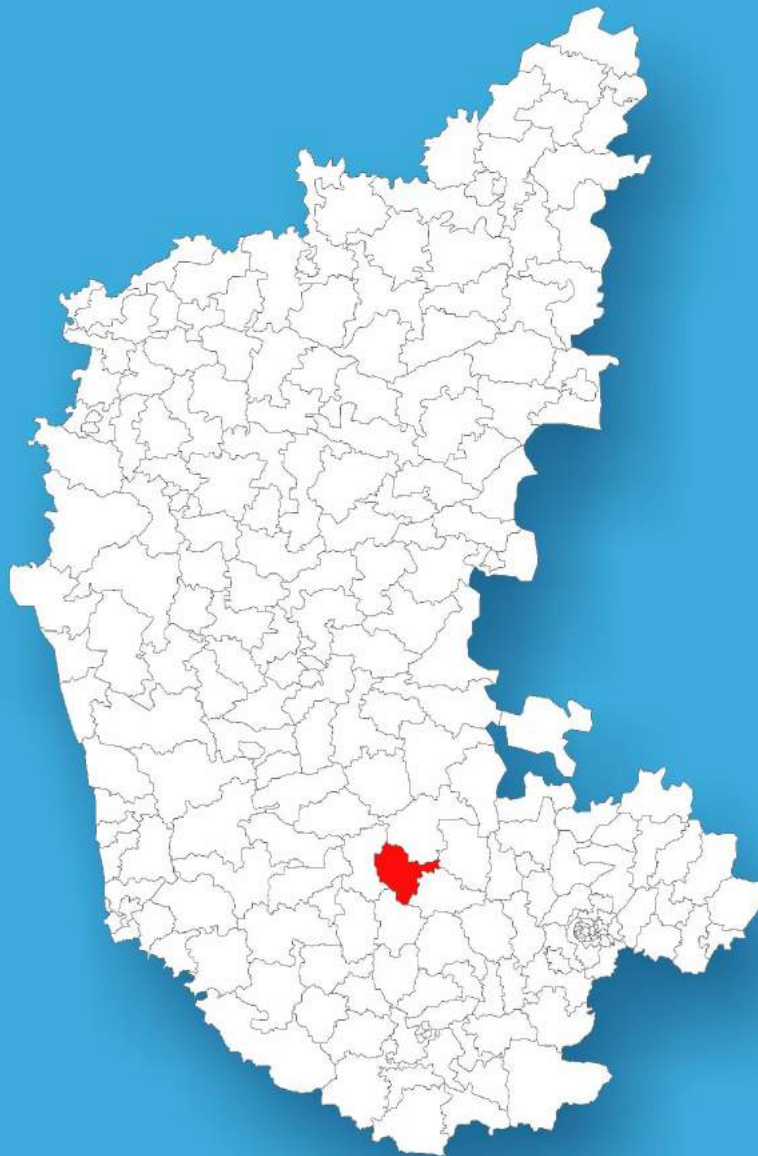




Karnataka

# Assembly Factbook™

Tiptur Assembly Constituency



Key Electoral Data of Tiptur  
Assembly Constituency (Vidhan Sabha)

Karnataka

# **Assembly Factbook™**

Tiptur Assembly Constituency



Tiptur Vidhan Sabha

**Editor & Director**

Dr. R.K. Thukral

**Research Editor**

Dr. Shafeeq Rahman

**Compiled, Researched and Published by  
Datanet India Pvt. Ltd.**

D-100, 1st Floor,

Okhla Industrial Area, Phase-I,  
New Delhi- 110020.

Ph.: 91-11- 43580781-84

Email : support@indiastatpublications.com

Website : www.indiastatelections.com

**Online Book Store :**

www.indiastatpublications.com

**Report No. :** AFB/KA-129-0123

**ISBN :** 978-93-87148-74-1

**First Edition :** January, 2018

**Sixth Updated Edition :** January, 2023

**Price :** Rs. 11500/-

US\$ 310/-

© **Datanet India Pvt. Ltd.**

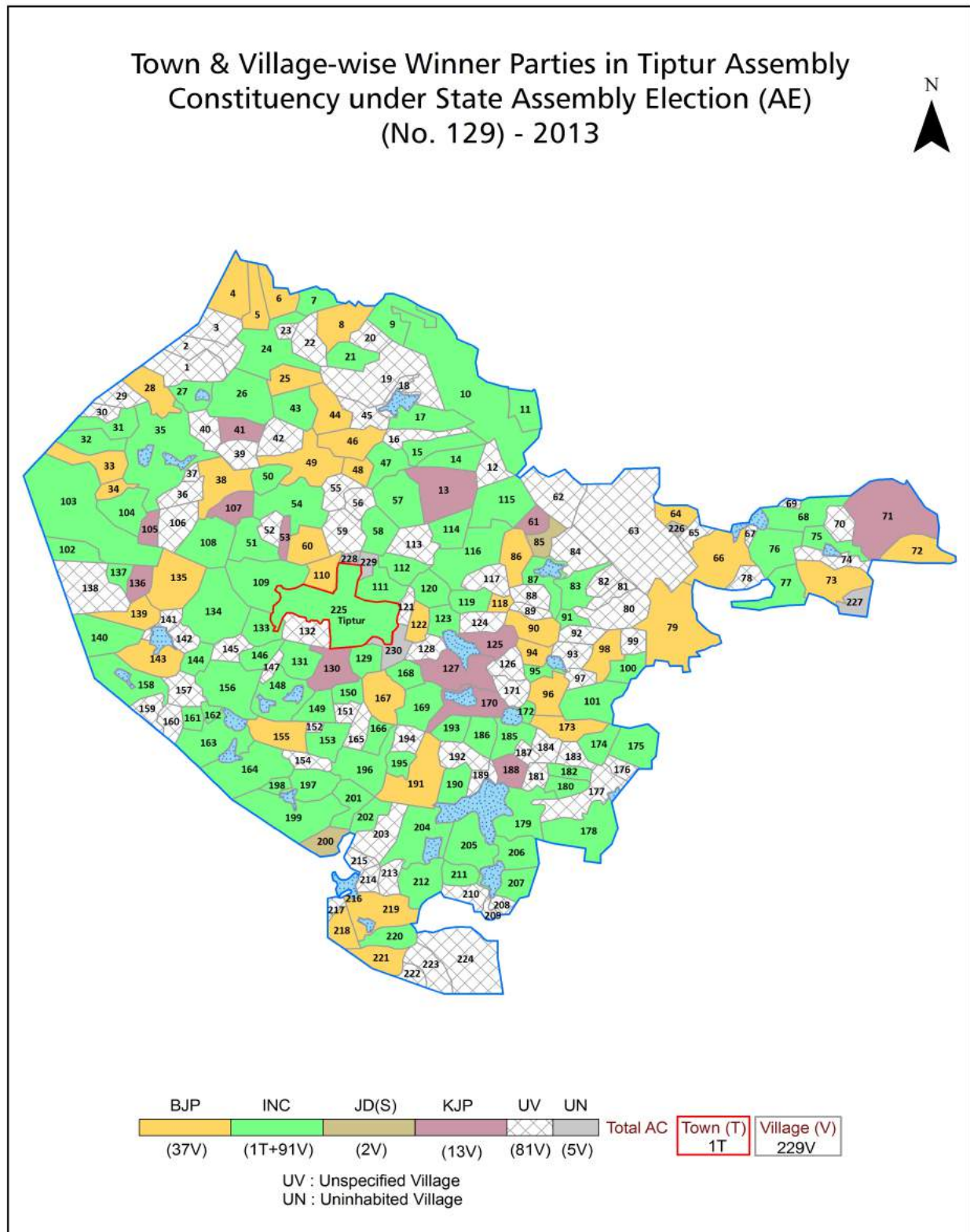
All rights reserved. No part of this book may be reproduced, stored in a retrieval system or transmitted in any form or by any means, mechanical photocopying, photographing, scanning, recording or otherwise without the prior written permission of the publisher. Please refer to Disclaimer at page no. 190 for the use of this publication.

Printed in India

No.	Particulars	Page No.
	<b>Introduction</b>	
1	Assembly Constituency - (Vidhan Sabha) at a Glance   Features of Assembly as per Delimitation Commission of India (2008)	1-2
	<b>Location and Political Maps</b>	
2	Location Map   Boundaries of Assembly Constituency - (Vidhan Sabha) in District   Boundaries of Assembly Constituency under Parliamentary Constituency - (Lok Sabha)   Town & Village-wise Winner Parties- 2019, 2018, 2014, 2013 and 2009	3-10
	<b>Administrative Setup (2011)</b>	
3	District   Sub-district   Towns   Villages   Inhabited Villages   Uninhabited Villages   Village Panchayat   Intermediate Panchayat	11-22
	<b>Demographics (2011)</b>	
4	Population   Households   Rural/Urban Population   Towns and Villages by Population Size   Sex Ratio (Total & 0-6 Years)   Religious Population   Social Population   Literacy Rate	23-24
	<b>Electoral Features</b>	
5	Important Dates of Last Elections Held   Electors by Gender   Service Electors   Voters   Voters Turnout   Polling Stations & Average Number of Electors per Polling Station   Electors by Age Group   Present Elected Representatives	25-30
	<b>Historical Summary Election Results</b>	
6	Vote Share of Major Parties   Winning Margin (Number & Percentage)   Polarity of Parties   Summary Result of Assembly Segment of Parliamentary Elections 2019, 2014, 2009, 2004, 1999   Summary Result of Assembly Elections 2018, 2013, 2008, 2004, 1999, 1994, 1989, 1985, 1983, 1978, 1972, 1967, 1962 and 1957	31-53
	<b>Polling Station Level Election Results</b>	
7	Name and Number of Polling Station 2019, 2018, 2014, 2013 and 2009   Polling Station-wise Electors, Voters & Voters Turnout 2019, 2018, 2014, 2013 and 2009   Polling Station wise Elections Results 2019, 2018, 2014, 2013 and 2009	54-170
	<b>Share of Assembly Constituency</b>	
8	Share of Assembly Constituency - (Vidhan Sabha) in State, District and Parliamentary Constituency - (Lok Sabha)	171
	<b>Socio-Economic Amenities (2011)</b>	
9	Access to Administrative Units   Agricultural, Manufacturing and Industrial Commodities   Demographic Indicators   Education   Health & Manpower   Drinking Water Supply   Sanitation   Entertainment and Recreations Infrastructure   Power   Food Allocation Distribution and Marketing of Agriculture Commodities Infrastructure   Transport and Road Infrastructure   Communication   Banking and Financial Services   Land Use   Irrigation Source	173-187
10	<b>Abbreviation &amp; Sources</b>	188-189
11	<b>Disclaimer</b>	190



## Location & Political Map



## Administrative Setup

### List of Village Panchayat & Intermediate Panchayat (Block) Name - 2011

Village Name	Village Panchayat Name	Intermediate Panchayat Name
Adinayakanahalli	Manakikere	Tiptur
Agarahara	Nallikere	Tiptur
Aladahalli	Rangapura	Tiptur
Albur	Nonavinakere	Tiptur
Alur	Sarathavalli	Tiptur
Anagondanahalli	Rangapura	Tiptur
Anivala	Gyaraghatta	Tiptur
Annamallenahalli	Karadi	Tiptur
Aralaguppe	Aralaguppe	Tiptur
Ayarahalli	Aralaguppe	Tiptur
Badanekatte	Biligere	Tiptur
Bagavala	Gudigondanahalli (Bg Kaval)	Tiptur
Bajaguru	Bajaguru	Tiptur
Ballekatte	Kuppalu	Tiptur
Ballekatte	Rangapura	Tiptur
Ballekere	Bajaguru	Tiptur
Baluvaneralu	Baluvaneralu	Tiptur
Bannihalli	Thadasur	Tiptur
Basthihalli	Nallikere	Tiptur
Beerasandra	Hindiskere	Tiptur
Belagarahalli	Nagaraghatta	Tiptur
Bennaikanahalli	Huchagondanahalli	Tiptur
Bennenahalli	Gurugadahalli	Tiptur
Bidarakere	Gungaramale	Tiptur
Bidarammanagudi Kaval	Gyaraghatta	Tiptur
Biligere	Biligere	Tiptur
Bisalehalli	Masavanagatta	Tiptur
Bochihalli	Nagaraghatta	Tiptur
Bommalapura	Gudigondanahalli (Bg Kaval)	Tiptur

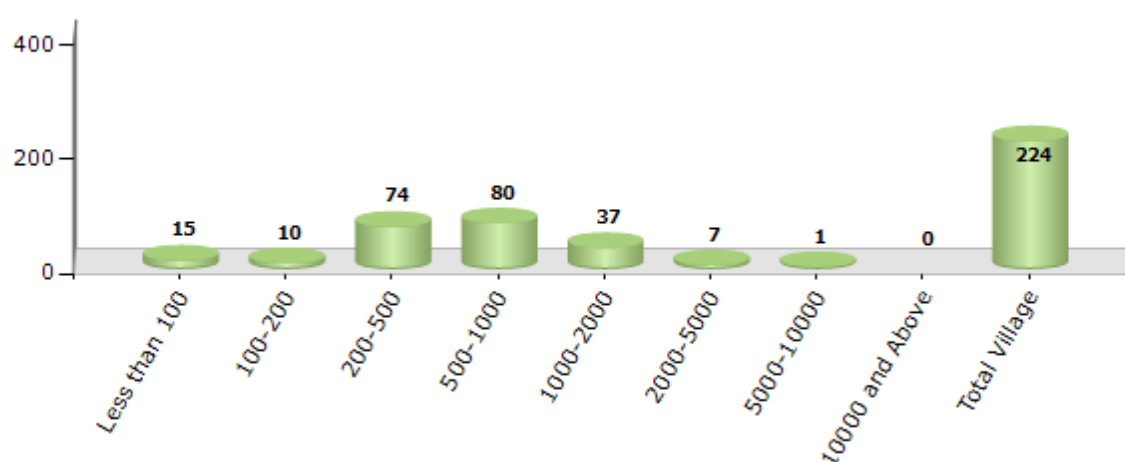
Contd....

## Demographic

### Number of Villages by Population Size - 2011

Less than 100	100-200	200-500	500-1000	1000-2000	2000-5000	5000-10000	10000 and Above	Total Village
15	10	74	80	37	7	1	0	224

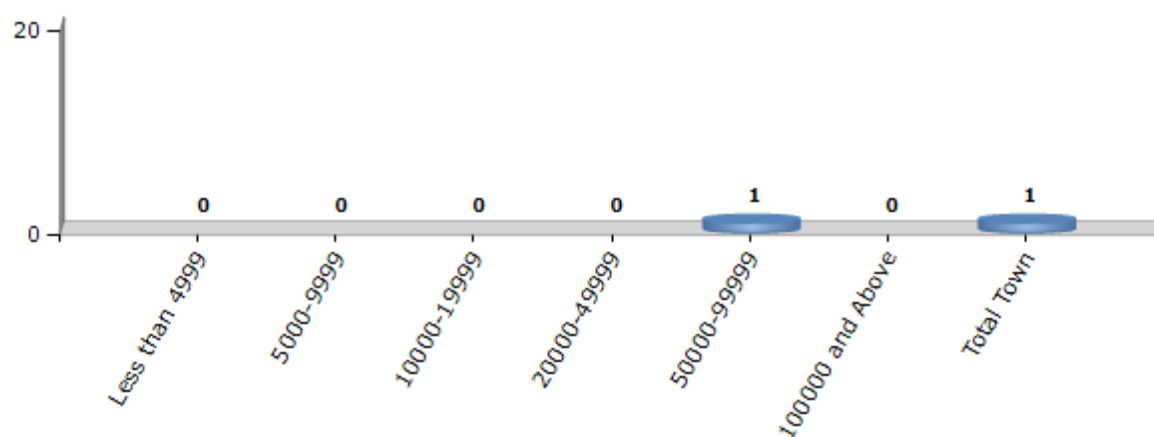
Number of Villages by Population Size - 2011



### Number of Towns by Population Size - 2011

Less than 4999	5000-9999	10000-19999	20000-49999	50000-99999	100000 and Above	Total Town
0	0	0	0	1	0	1

Number of Towns by Population Size - 2011



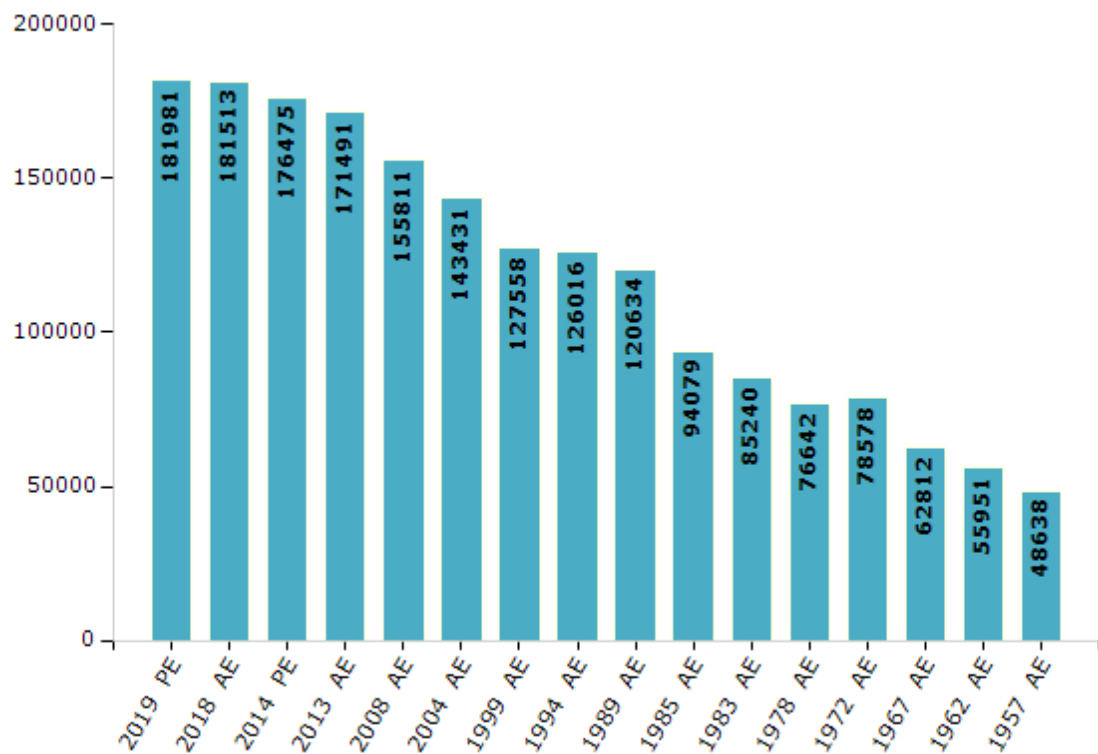
## Electoral Features

### Electors by Male & Female

Year	Male	Female	Others	Total
2019 PE	89074	92890	17	181981
2018 AE	88964	92528	21	181513
2014 PE	87054	89398	23	176475
2013 AE	84930	86561	0	171491
2009 PE	-	-	-	-
2008 AE	78220	77591	-	155811
2004 PE	-	-	-	-
2004 AE	71702	71729	-	143431
1999 PE	-	-	-	-
1999 AE	63842	63716	-	127558

Year	Male	Female	Others	Total
1994 AE	64033	61983	-	126016
1989 AE	61683	58951	-	120634
1985 AE	49444	44635	-	94079
1983 AE	43729	41511	-	85240
1978 AE	39415	37227	-	76642
1972 AE	40619	37959	-	78578
1967 AE	-	-	-	62812
1962 AE	-	-	-	55951
1957 AE	-	-	-	48638

Number of Electors



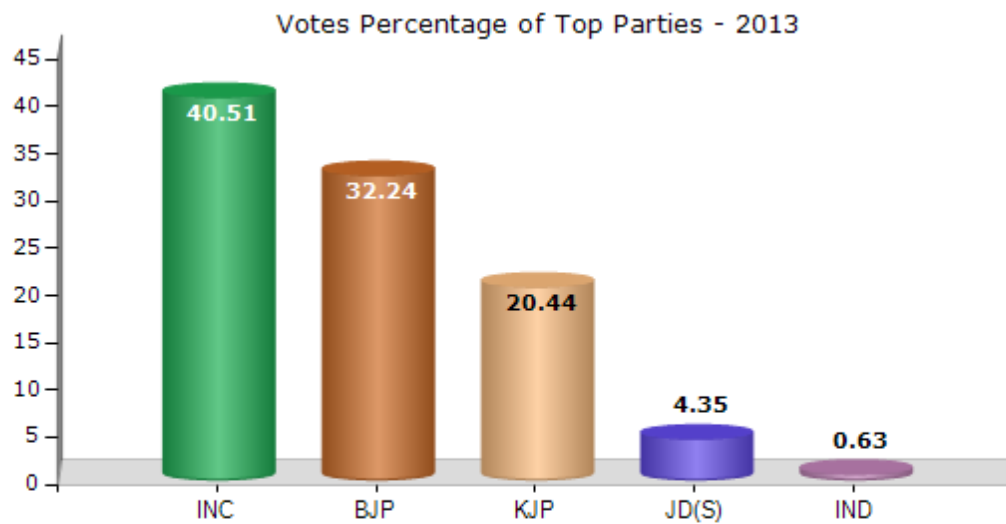
**Note :** AE : Assembly Election, PE : Assembly Segment of Parliamentary Election



## Historical Summary Election Results

### Summary Result of Assembly Election - 2013

Candidate Name	Party	Votes	Votes %
K.Shadakshari	INC	56817	40.51
B.C.Nagesh	BJP	45215	32.24
Lokeshwara	KJP	28667	20.44
M.Lingaraju (Jakkanahalli)	JD(S)	6104	4.35
Veerabhadraiah M.C.	IND	880	0.63
Abdulwakeel	BSP	847	0.6
Sudharshan K.G	BSRCP	504	0.36
H.L.Mohankumar	IND	450	0.32
L.P.Yadunandana	IND	415	0.3
Lingadahalli Rajashekara	IND	354	0.25



## Polling Station Level Election Results

### Number and Name of Polling Stations (PS) (2018)

Number of Polling Stations	Name of Polling Stations	Number of Polling Stations	Name of Polling Stations
1	Govt. Higher Primary School (South Wing), Muddenahalli	22	Govt. Higher Primary School, Dasanakatte
2	Govt. LPS Rudrapura, Rudrapura	23	Govt. Lower Primary School, Patrehalli
3	Govt. LPS Suragondanahalli, Suragondanah Alli	24	Govt. Higher Primary School, Ramanahalli
4	Govt. High School (North Wing), Baluvaneralui	25	Govt. Lower Primary School, Kabbinakere
5	Govt. High School (South Wing), Baluvaneralui	26	Govt. Higher Primary School, Konehalli
6	Govt. Lower Primary School, Anivala	27	Govt. Lower Primary School, K. Lakkihalli
7	Govt. Higher Primary School, Chikkahonnava Lli	28	Govt. Lower Primary School, Satteramanaha Lli
8	Govt. Lower Primary School, Chowdenahalli	29	Govt. Model Higher Primary School (North Wing), Halkurike-1
9	Govt. Lower Primary School, Kodihalli	30	Govt. Model Higher Primary School (South Wing), Halkurike-2
10	Govt. Higher Primary School, Gyarahatta	31	Govt. Model Higher Primary School (West Wing), Halkurike-3
11	Govt. Model Higher Primary School, Honnavalli-1	32	Govt. Higher Primary School, Ghatakinakere
12	Govt. Model Higher Primary School, Honnavalli-1A	33	Govt. Higher Primary School, Baguvala
13	Govt. P.U. College, Honnavalli-2	34	Govt. Higher Primary School (New Building Entrance), Nagathihalli
14	Govt. P.U. College, Honnavalli-2A	35	Govt. Lower Primary School, Siddapura
15	Gramapanchayat Office Building Honnavalli-3	36	Govt. Lower Primary School, Bommalapura
16	Govt. Lower Primary School, Kanchugaranah Alli	37	Govt. Higher Primary School, Gudigondanah Alli
17	Govt. Higher Primary School, Hulihalli	38	Govt. Higher Primary School, Sarthavalli-1
18	Govt. Higher Primary School, B Gowdanakatte	39	Gramapanchayat Office Building Sarthavalli-2
19	Govt. LPS Rangapura, B Rangapura	40	Govt. Higher Primary School, Chowlihalli
20	Govt. Higher Primary School, Mayagondana Halli	41	Govt. Higher Primary School, Halenahalli
21	Govt. Higher Primary School, Kodigehalli	42	Govt. Higher Primary School, Manakikere

Contd....

## Polling Station Level Election Results

### Polling Station-wise Votes Secured by Overall Top Five Parties in Tiptur Assembly in Assembly Election (AE) under Tumkur Parliamentary Constituency in Karnataka (2018)

Number of Polling Station	Winner - B.C. Nagesh (BJP)	Runner-up - K. Shadakshari (INC)	3rd - Lokeshwara (JD(S))	4th - K.T. Shanthakumar (IND)	5th - G. Narayan (IND)	NOTA	Other	Total Votes Secured
36	313	73	69	139	13	6	37	650
37	271	76	75	46	34	4	73	579
38	534	213	68	161	6	4	48	1034
39	479	153	26	107	48	2	96	911
40	240	121	26	32	87	2	107	615
41	381	189	30	167	40	5	83	895
42	204	290	21	58	10	3	32	618
43	199	52	17	32	27	3	34	364
44	149	159	33	93	10	3	49	496
45	188	35	28	108	0	2	20	381
46	231	121	24	125	36	4	80	621
47	279	94	78	135	6	1	49	642
48	441	128	42	32	43	10	72	768
49	161	50	9	94	6	3	56	379
50	251	78	27	27	10	5	14	412
51	173	38	13	154	87	3	33	501
52	365	57	18	93	21	3	30	587
53	146	199	74	249	20	5	55	748
54	332	294	43	131	41	3	76	920
55	314	110	29	102	9	8	68	640
56	337	102	16	21	1	9	46	532
57	478	244	15	144	9	7	88	985
58	309	195	18	56	53	9	57	697
59	58	80	6	3	133	1	48	329
60	284	221	20	63	96	6	75	765
61	82	30	4	3	12	0	9	140
62	91	183	10	27	71	1	49	432
63	188	100	30	121	6	3	31	479
64	392	103	62	23	81	6	62	729
65	427	113	53	51	16	2	68	730
66	325	369	24	62	29	6	78	893
67	258	122	30	193	28	4	63	698
68	216	59	33	220	1	2	15	546
69	224	170	16	89	30	4	86	619
70	126	153	33	166	111	3	122	714

Contd....

## Polling Station Level Election Results

**Winner, Runner-up and 3rd Party Position & Winning Margin According to Polling Stations in Tiptur Assembly in Assembly Election (AE) under Tumkur Parliamentary Constituency in Karnataka (2018)**

Polling Station Number	Winner Party	Winner Votes (%)	Runner-up Party	Runner-up Votes (%)	Winning Margin Votes (%)	Third Party	Third Party Votes (%)	Other Votes (%)
71	BJP	239 (38.99)	INC	141 (23)	98 (15.99)	IND (KTS)	89 (14.52)	144 (23.49)
72	BJP	406 (44.71)	INC	294 (32.38)	112 (12.33)	IND (GN)	82 (9.03)	126 (13.88)
73	BJP	359 (63.54)	INC	112 (19.82)	247 (43.72)	JD(S)	34 (6.02)	60 (10.62)
74	BJP	600 (66.82)	INC	123 (13.7)	477 (53.12)	JD(S)	76 (8.46)	99 (11.02)
75	BJP	313 (55.69)	INC	118 (21)	195 (34.69)	JD(S)	42 (7.47)	89 (15.84)
76	BJP	487 (63.74)	INC	121 (15.84)	366 (47.9)	JD(S)	67 (8.77)	89 (11.65)
77	BJP	456 (60.48)	INC	167 (22.15)	289 (38.33)	JD(S)	67 (8.89)	64 (8.49)
78	BJP	546 (64.39)	INC	155 (18.28)	391 (46.11)	JD(S)	77 (9.08)	70 (8.25)
79	BJP	616 (61.72)	INC	238 (23.85)	378 (37.87)	JD(S)	56 (5.61)	88 (8.82)
80	BJP	497 (70.7)	INC	83 (11.81)	414 (58.89)	JD(S)	42 (5.97)	81 (11.52)
81	BJP	296 (58.73)	INC	96 (19.05)	200 (39.68)	JD(S)	84 (16.67)	28 (5.56)
82	BJP	518 (76.06)	JD(S)	76 (11.16)	442 (64.9)	INC	72 (10.57)	15 (2.2)
83	BJP	364 (55.66)	INC	232 (35.47)	132 (20.19)	JD(S)	45 (6.88)	13 (1.99)
84	INC	364 (54.9)	BJP	267 (40.27)	97 (14.63)	JD(S)	18 (2.71)	14 (2.11)
85	BJP	271 (72.65)	INC	75 (20.11)	196 (52.54)	JD(S)	15 (4.02)	12 (3.22)
86	BJP	435 (72.86)	INC	87 (14.57)	348 (58.29)	JD(S)	39 (6.53)	36 (6.03)
87	BJP	460 (66.19)	INC	128 (18.42)	332 (47.77)	JD(S)	65 (9.35)	42 (6.04)
88	BJP	327 (70.17)	INC	64 (13.73)	263 (56.44)	JD(S)	38 (8.15)	37 (7.94)
89	BJP	291 (63.82)	INC	81 (17.76)	210 (46.06)	JD(S)	23 (5.04)	61 (13.38)
90	BJP	470 (67.92)	INC	86 (12.43)	384 (55.49)	IND (KTS)	41 (5.92)	95 (13.73)
91	BJP	368 (61.23)	INC	110 (18.3)	258 (42.93)	JD(S)	53 (8.82)	70 (11.65)
92	BJP	263 (69.03)	INC	70 (18.37)	193 (50.66)	JD(S)	20 (5.25)	28 (7.35)
93	BJP	270 (54.11)	IND (GN)	73 (14.63)	197 (39.48)	INC	66 (13.23)	90 (18.04)
94	BJP	246 (59.28)	INC	72 (17.35)	174 (41.93)	JD(S)	55 (13.25)	42 (10.12)
95	BJP	416 (44.73)	INC	296 (31.83)	120 (12.9)	JD(S)	129 (13.87)	89 (9.57)
96	INC	263 (52.29)	BJP	137 (27.24)	126 (25.05)	JD(S)	46 (9.15)	57 (11.33)
97	INC	405 (68.64)	BJP	137 (23.22)	268 (45.42)	JD(S)	20 (3.39)	28 (4.75)
98	INC	638 (90.37)	BJP	38 (5.38)	600 (84.99)	IND (MM)	10 (1.42)	20 (2.83)
99	INC	532 (74.2)	BJP	149 (20.78)	383 (53.42)	IND (GN)	7 (0.98)	29 (4.04)
100	BJP	310 (41.61)	JD(S)	183 (24.56)	127 (17.05)	INC	158 (21.21)	94 (12.62)
101	BJP	625 (72.59)	INC	107 (12.43)	518 (60.16)	JD(S)	75 (8.71)	54 (6.27)
102	BJP	281 (57.35)	INC	129 (26.33)	152 (31.02)	JD(S)	30 (6.12)	50 (10.2)
103	BJP	291 (60.88)	JD(S)	96 (20.08)	195 (40.8)	INC	53 (11.09)	38 (7.95)
104	BJP	210 (64.42)	JD(S)	63 (19.33)	147 (45.09)	INC	46 (14.11)	7 (2.15)
105	INC	344 (57.91)	BJP	170 (28.62)	174 (29.29)	JD(S)	37 (6.23)	43 (7.24)

Contd....

## Socio-Economic Amenities - Rural

### Access to Education Facilities

Particulars	Number of Village (% of Population)				
	Available	Not Available	If Not Available (Distance of Nearest Facility)		
			A	B	C
Govt. Primary School	178 (94)	46 (6)	33 (4)	13 (2)	0 (0)
Private Primary School	12 (13)	212 (87)	0 (0)	0 (0)	0 (0)
Govt. Middle School	101 (67)	123 (33)	101 (28)	18 (4)	0 (0)
Private Middle School	11 (12)	213 (88)	1 (0)	0 (0)	0 (0)
Govt. Secondary School	39 (35)	185 (65)	127 (44)	54 (18)	3 (1)
Private Secondary School	2 (3)	222 (97)	0 (0)	0 (0)	0 (0)
Govt. Senior Secondary School	7 (11)	217 (89)	69 (29)	111 (46)	35 (13)
Private Senior Secondary School	0 (0)	224 (100)	2 (1)	0 (0)	0 (0)
Govt. Arts and Science Degree College	1 (3)	223 (97)	24 (12)	92 (40)	96 (41)
Private Arts and Science Degree College	0 (0)	224 (100)	0 (0)	4 (2)	7 (2)
Govt. Engineering College	0 (0)	224 (100)	0 (0)	0 (0)	0 (0)
Private Engineering College	0 (0)	224 (100)	12 (6)	74 (33)	138 (61)
Govt. Medicine College	0 (0)	224 (100)	2 (0)	21 (12)	87 (36)
Private Medicine College	0 (0)	224 (100)	2 (1)	25 (11)	87 (40)
Govt. Management Institute	0 (0)	224 (100)	0 (0)	0 (0)	0 (0)
Private Management Institute	1 (3)	223 (97)	7 (4)	39 (15)	97 (41)
Govt. Polytechnic	0 (0)	224 (100)	15 (7)	72 (33)	103 (44)
Private Polytechnic	1 (1)	223 (99)	1 (0)	4 (1)	28 (14)
Govt. Vocational Training School/ITI	1 (1)	223 (99)	31 (14)	77 (34)	90 (35)
Private Vocational Training School/ITI	3 (4)	221 (96)	0 (0)	2 (0)	20 (12)
Govt. Non Formal Training Centre	1 (3)	223 (97)	13 (7)	79 (36)	128 (52)
Private Non Formal Training Centre	0 (0)	224 (100)	0 (0)	1 (0)	2 (2)
Govt. School For Disabled	0 (0)	224 (100)	3 (1)	17 (7)	192 (85)
Private School For Disabled	0 (0)	224 (100)	0 (0)	0 (0)	12 (6)
Government Others	8 (15)	216 (85)	3 (1)	20 (9)	191 (74)
Private Others	0 (0)	224 (100)	0 (0)	0 (0)	2 (2)

Note : Distance A : Less than 5 km; B : Between 5-10 km; C : 10+ km.; Source : Data Analysis is based on 2011 Census.

## DISCLAIMER

The Terms of Use and Disclaimer of Datanet India Private Limited (hereinafter referred to as "Datanet") for use of this analysis report of **Tiptur Assembly Constituency (Tiptur Vidhan Sabha)** :-

1. **Assembly Factbook™** is a Registered Trade Mark owned by Datanet.
2. All the maps are sketched and graphical representation only and have not been drawn to the scale and also not to represent the actual geographical area or boundary of the unit.
3. The data for the aforesaid analysis is based on authentic sources and has been culled from the various publications of Census, CSO and NSSO for district and block level data, various central and state government departments, Central & State Elections Commissions and the concerned Returning Officers' releases, Electoral Rolls, Election results and allied publications, internal assessment, surveys, estimates and analysis. Therefore, certain adjustment of data at micro level may have been done to arrive closer to the macro data.
4. Data have been provided on an "As Is" and "As AVAILABLE" basis
5. The colours shown in the maps or diagram and charts of a particular party, alliance or AC are indicative and do not represent them.
6. This publication which includes maps, sheets, graphs and data would be the property under copyright of Datanet only. The user may use these for its internal study, analysis and research purposes. It's public display, re-selling or any commercial uses by the user are not allowed.
7. Datanet has taken due care and caution in compilation and processing of data and allied information, but does not guarantee the accuracy, adequacy or completeness of any information/analysis and will be not responsible for any errors or omissions or for the results obtained from the use of such information/analysis.
8. All the contents for the publication have been culled from various authentic sources and Datanet reasonably believes such sources to be reliable, but does not make any representations, express or implied as to the accuracy or fitness of use of such information. The information or contents of the information/analysis do not constitute advice and should not be relied upon in making (or refraining from making) any decision. Any reliance placed upon the information provided by Datanet is the sole responsibility and strictly at the user's risk.
9. In no event will Datanet be liable for any damages (including, without limitation, damages for loss of business projects, or loss of profits) arising in contract, tort or otherwise from the use of or inability to use any of its contents, or from any action taken (or refrained from being taken) as a result of using the analysis or any of its contents. Datanet its directors, owners, editors, officials, employees, distributor and agents or any associate will not be liable for any errors in the information contained or any consequences arising from the use of the contents of the provided information/analysis.
10. If any provision of these terms and conditions is held invalid or illegal or unenforceable for any reason by any court of competent jurisdiction, such provision shall be severed and the remainder of provisions of the terms and conditions shall continue in full force and effect as if the Term of Use had been executed with the invalid, illegal or unenforceable provision eliminated.
11. If there are any discrepancies in the information provided, please bring it to attention of Datanet for suitable rectification measures.



**Buy Online This Complete Book At**  
**Datanet India eBooks Store**

[\*\*www.indiastatpublications.com\*\*](http://www.indiastatpublications.com)

**or go directly at**

[\*\*http://www.indiastatpublications.com/  
Assembly\\_factbook/Karnataka/Tumkur/ Tiptur\*\*](http://www.indiastatpublications.com/Assembly_factbook/Karnataka/Tumkur/Tiptur)

 **indiastat**elections

ISBN : 978-93-87148-74-1



9 789387 148741