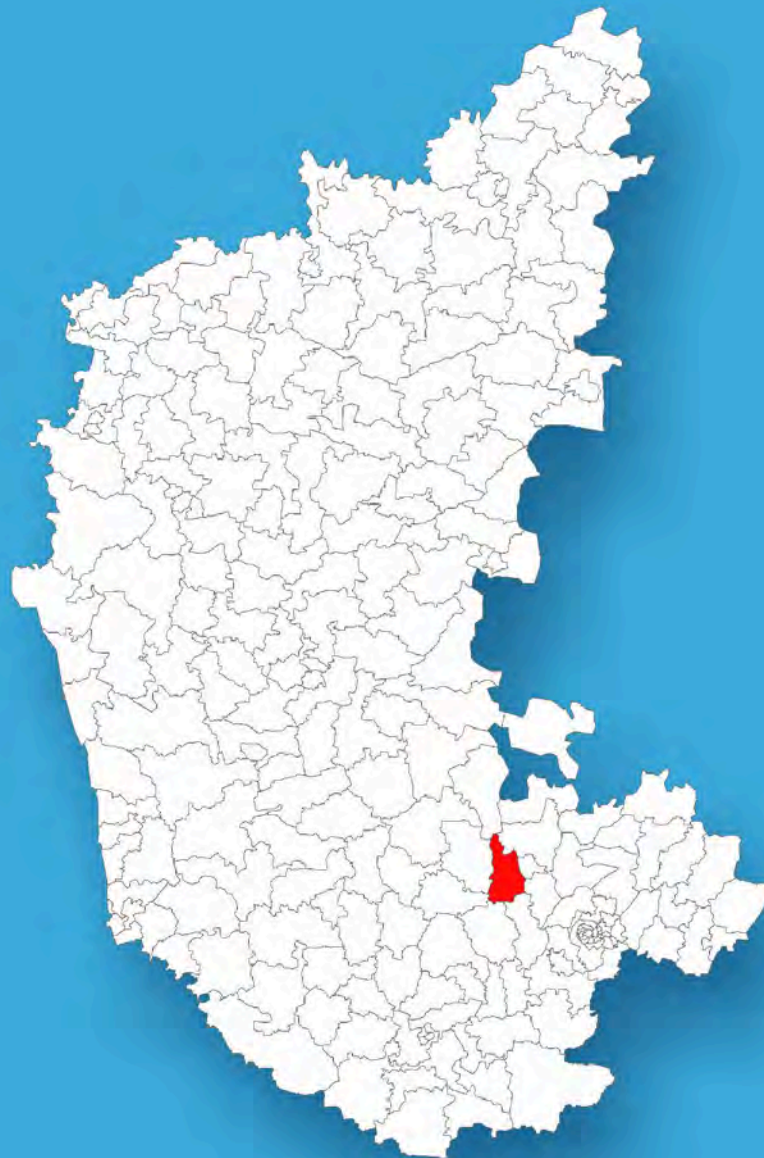




Karnataka

# Assembly Factbook™

Tumkur City Assembly Constituency



Key Electoral Data of Tumkur City  
Assembly Constituency (Vidhan Sabha)

Karnataka

# Assembly Factbook™

Tumkur City Assembly Constituency



Tumkur City Vidhan Sabha

**Editor & Director**

Dr. R.K. Thukral

**Research Editor**

Dr. Shafeeq Rahman

**Compiled, Researched and Published by  
Datanet India Pvt. Ltd.**

D-100, 1st Floor,

Okhla Industrial Area, Phase-I,

New Delhi- 110020.

Ph.: 91-11- 43580781-84

Email : support@indiastatpublications.com

Website : <http://www.indiastatelections.com>

**Online Book Store :**

[www.indiastatpublications.com](http://www.indiastatpublications.com)

**Report No. :** AFB/KA-132-0124

**ISBN :** 978-93-5802-152-3

**First Edition :** January, 2018

**Seventh Updated Edition :** January, 2024

**Price :** Rs.11500/-

US\$ 310

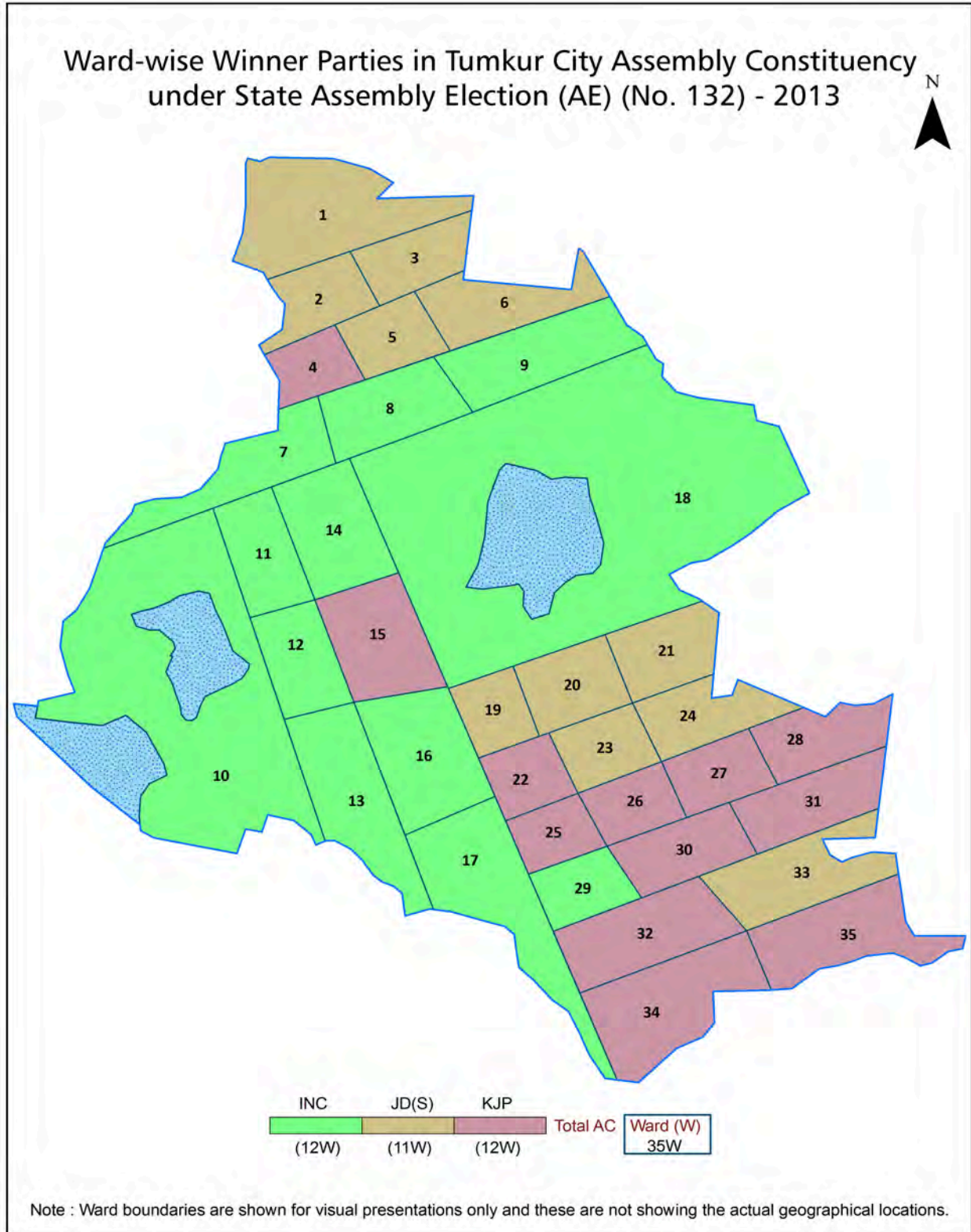
**© Datanet India Pvt. Ltd.**

All rights reserved. No part of this book may be reproduced, stored in a retrieval system or transmitted in any form or by any means, mechanical photocopying, photographing, scanning, recording or otherwise without the prior written permission of the publisher. Please refer to Disclaimer at page no. 193 for the use of this publication.

Printed in India

<b>No.</b>	<b>Particulars</b>	<b>Page No.</b>
	<b>Introduction</b>	
<b>1</b>	Assembly Constituency - (Vidhan Sabha) at a Glance   Features of Assembly as per Delimitation Commission of India (2008)	<b>1-2</b>
	<b>Location and Political Maps</b>	
<b>2</b>	Location Map   Boundaries of Assembly Constituency - (Vidhan Sabha) in District   Boundaries of Assembly Constituency under Parliamentary Constituency - (Lok Sabha)   Ward-wise Winner Parties- 2023, 2019, 2018, 2014, 2013 and 2009	<b>3-11</b>
	<b>Administrative Setup (2011)</b>	
<b>3</b>	District   Sub-district   Towns   Villages   Inhabited Villages   Uninhabited Villages   Village Panchayat   Intermediate Panchayat	<b>12-12</b>
	<b>Demographics (2011)</b>	
<b>4</b>	Population   Households   Rural/Urban Population   Ward by Population Size   Sex Ratio (Total & 0-6 Years)   Religious Population   Social Population   Literacy Rate	<b>13-14</b>
	<b>Electoral Features</b>	
<b>5</b>	Important Dates of Last Elections Held   Electors by Gender   Service Electors   Voters   Voters Turnout   Polling Stations & Average Number of Electors per Polling Station   Electors by Age Group   Present Elected Representatives	<b>15-20</b>
	<b>Historical Summary Election Results</b>	
<b>6</b>	Vote Share of Major Parties   Winning Margin (Number & Percentage)   Polarity of Parties   Summary Result of Assembly Segment of Parliamentary Elections 2019, 2014 and 2009   Summary Result of Assembly Elections 2023, 2018, 2013 and 2008	<b>21-31</b>
	<b>Polling Station Level Election Results</b>	
<b>7</b>	Name and Number of Polling Station 2023, 2019, 2018, 2014, 2013 and 2009   Polling Station-wise Electors, Voters & Voters Turnout 2023, 2019, 2018, 2014, 2013 and 2009   Polling Station wise Elections Results 2023, 2019, 2018, 2014, 2013 and 2009	<b>32-187</b>
	<b>Share of Assembly Constituency</b>	
<b>8</b>	Share of Assembly Constituency - (Vidhan Sabha) in State, District and Parliamentary Constituency - (Lok Sabha)	<b>188</b>
<b>9</b>	<b>Abbreviation &amp; Sources</b>	<b>191-192</b>
<b>10</b>	<b>Disclaimer</b>	<b>193</b>

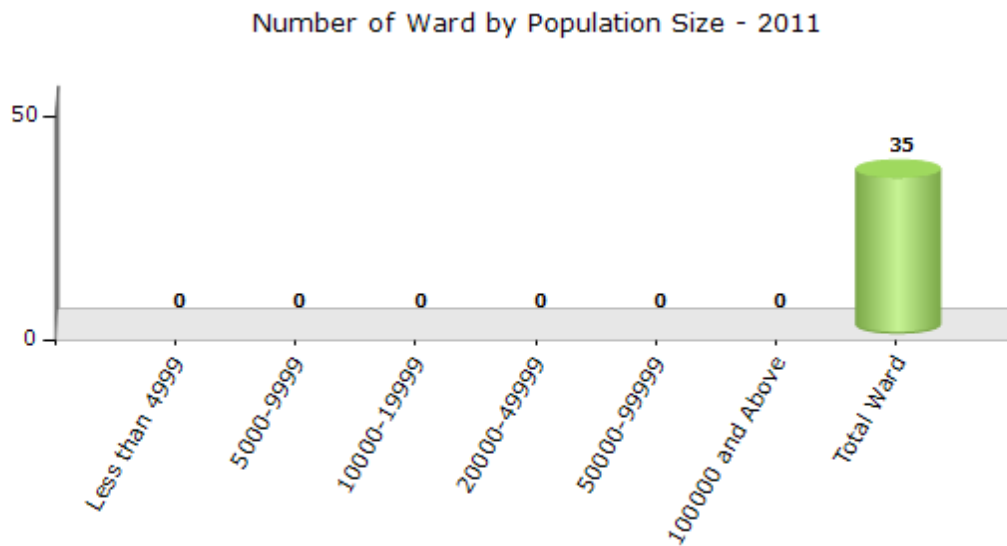
Location & Political Map



## Demographics

### Number of Ward by Population Size - 2011

Less than 4999	5000-9999	10000-19999	20000-49999	50000-99999	100000 and Above	Total Ward
0	0	0	0	0	0	35

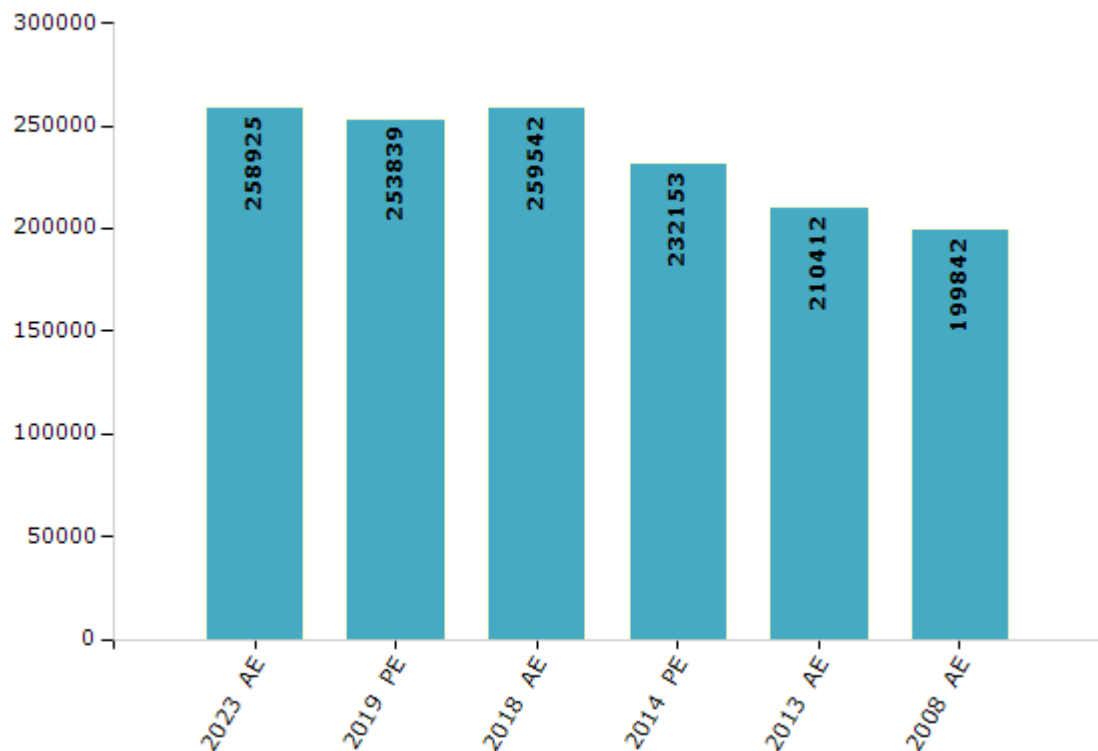


## Electoral Features

### Electors by Male & Female

Year	Male	Female	Others	Total	Year	Male	Female	Others	Total
2023 AE	127047	131852	26	258925	1999 AE	-	-	-	-
2019 PE	125567	128240	32	253839	1994 AE	-	-	-	-
2018 AE	128911	130597	34	259542	1989 AE	-	-	-	-
2014 PE	116414	115706	33	232153	1985 AE	-	-	-	-
2013 AE	105601	104783	28	210412	1983 AE	-	-	-	-
2009 PE	-	-	-	-	1978 AE	-	-	-	-
2008 AE	101946	97896	-	199842	1972 AE	-	-	-	-
2004 PE	-	-	-	-	1967 AE	-	-	-	-
2004 AE	-	-	-	-	1962 AE	-	-	-	-
1999 PE	-	-	-	-	1957 AE	-	-	-	-

Number of Electors

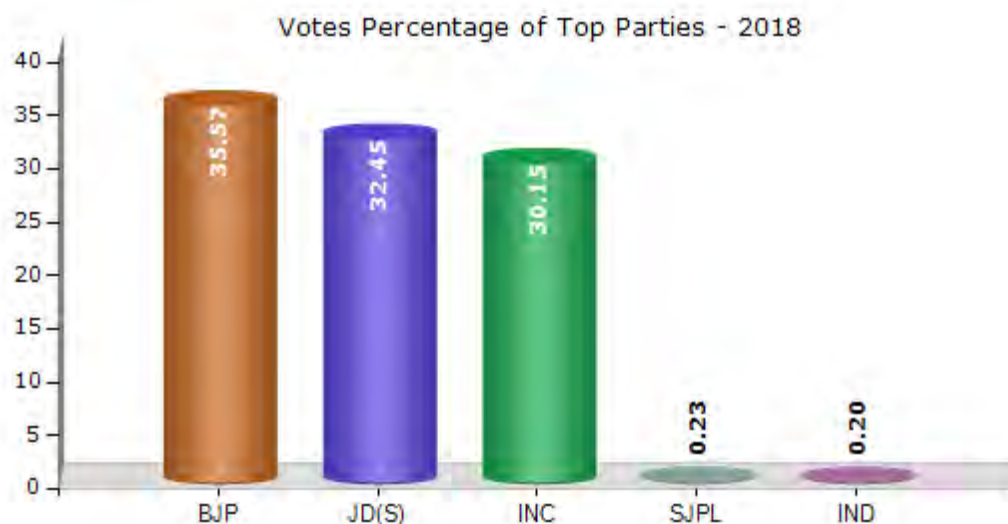


Note : AE : Assembly Election, PE : Assembly Segment of Parliamentary Election

## Historical Summary Election Results

### Summary Result of Assembly Election - 2018

Candidate Name	Party	Votes	Votes %
G.B. Jyothi Ganesh	BJP	60421	35.57
N. Govindaraju	JD(S)	55128	32.45
Dr. Rafeeq Ahmed. S.	INC	51219	30.15
C.Thippeswamy	SJPL	383	0.23
R. Shariff (Afsar)	IND	345	0.2
Prakash R.A. Jain	IND	253	0.15
Nissar Ahmed (Arif)	AIMEP	157	0.09
Veerappa Devaru R. S.	JD(U)	131	0.08
Nagaraju R	IND	119	0.07
Babajan (Dubaibabu)	KPJP	118	0.07
Raju	KJP	104	0.06
Reshma Mariam	FCI	95	0.06
Manjula M	RMVP	89	0.05
	NOTA	1309	0.77





## Polling Station Level Election Results

### Number and Name of Polling Stations (PS) (2023)

Number of Polling Stations	Name of Polling Stations	Number of Polling Stations	Name of Polling Stations
1	Government Senior Primary School, Mallenahalli	22	Govt Senior Primary School, Aralimaradapally
2	Government Senior Primary School, Mallenahalli	23	Govt Senior Primary School, Aralimadapalya
3	Government Junior Primary School, Honnenahalli	24	Government Senior Primary School, Dibbur
4	Govt Senior Primary School, Panchanatharayarpalya	25	Government Senior Primary School, Dibbur
5	Nammura Government Junior Primary School, Singapore	26	Government Senior Primary School, Dibbur
6	Suryodaya Senior Primary School, Rangapur	27	Government Senior Primary School, Bhimasandra
7	Chaitanya Vidya Mandir Nursery Primary And High School,	28	Government Senior Primary School, Bhimasandra
8	Chaitanya Vidya Mandir Nursery Primary And High School,	29	Government Senior Primary School, Bhimasandra
9	Government Senior Primary School, Antarsanahalli	30	Anganwadi Central Paschim Barangay Agrahara Kindergarten Compound Rs.No.1
10	Kalidasa Compound Pre-Graduate College, Sirgate	31	Government Model Senior Primary School Paschim Barangay Shishu Vihara Compound, Agrahara, Room No-2
11	Kalidasa Compound Pre-Graduate College, Sirgate	32	Government Model Senior Primary School Paschim Barangay Shishu Vihara Compound, Agrahara, Room No-3
12	Kalidasa Compound Pre-Graduate College Sirgate,	33	Government Model Senior Primary School, West Barangay, Kindergarten Compound, Agrahara, Room No. 4
13	Kalidasa Compound Pre-Graduation College Sirgate	34	Government Model Senior Primary School, West Block, Kindergarten Compound, Agrahara Room No.1
14	Government Model Senior Primary School, North Barangay, Shiragate	35	Government Model Senior Primary School, West Block, Kindergarten Compound, Agrahara Room No.5
15	Government Model Senior Primary School, North Barangay, Shiragate	36	Government Model Senior Primary School, West Block, Kindergarten Compound, Agrahara Room No.6
16	Government Model Senior Primary School, North Barangay, Shiragate	37	Government Model Senior Primary School, West Block, Kindergarten Compound, Agrahara Room No.7
17	H.M.S. English Medium Primary And High School, Tooda Layout, Sheeragate	38	Shree Bharathi Senior Primary School, Dewan Purnaiah Chatra, Chikkapet
18	H.M.S. English Medium Primary And High School, Tooda Layout, Sheeragate	39	Government Senior Primary School, Room No.1, Satyamangala
19	H.M.S. English Medium Primary And High School, Tooda Layout, Sheeragate	40	Government Senior Primary School, Room No.2, Satyamangala
20	H.M.S. English Medium Primary And High School, Tooda Layout, Sheeragate	41	Government Senior Primary School, Satyamangala
21	Government Senior Primary School, Aralimaradapally	42	Government Senior Primary School, Satyamangala

Contd....

## Polling Station Level Election Results

### Polling Station-wise Votes Secured by Overall Top Five Parties in Tumkur City Assembly in Assembly Election (AE) under Tumkur Parliamentary Constituency in Karnataka (2023)

Number of Polling Station	Winner - G B Jyothi Ganesh (BJP)	Runner-up - N Govindaraju (JD(S))	3rd - Iqbal Ahmed (INC)	4th - Sogadu Shivanna (IND)	5th - T N Rajesh (UPJP)	NOTA	Other	Total Votes Secured
36	23	101	383	6	0	2	9	524
37	22	156	703	18	0	4	7	910
38	241	78	23	29	1	2	5	379
39	364	398	42	33	11	2	14	864
40	179	202	44	13	7	2	3	450
41	296	771	19	19	7	7	18	1137
42	312	744	60	30	4	10	22	1182
43	355	123	27	68	8	1	3	585
44	316	426	41	117	6	4	11	921
45	237	220	58	82	1	3	8	609
46	262	216	127	88	2	4	10	709
47	140	257	268	16	3	4	1	689
48	382	202	157	100	4	9	6	860
49	236	80	33	62	1	4	2	418
50	227	121	137	83	4	1	12	585
51	14	135	429	1	1	1	4	585
52	21	91	372	4	3	1	1	493
53	9	152	640	4	1	3	3	812
54	29	107	398	7	1	1	0	543
55	39	119	320	6	0	2	4	490
56	190	104	131	55	2	3	8	493
57	217	358	121	39	2	3	13	753
58	261	136	163	44	1	1	8	614
59	235	225	138	22	1	2	8	631
60	205	243	224	28	9	5	8	722
61	159	174	459	36	3	3	3	837
62	228	300	16	19	4	4	6	577
63	211	303	16	15	2	7	3	557
64	194	326	34	13	0	4	15	586
65	223	345	47	14	4	6	4	643
66	139	226	13	13	1	5	3	400
67	170	266	24	10	1	0	5	476
68	23	160	410	8	1	4	2	608
69	16	166	379	3	3	1	1	569
70	326	286	124	56	14	6	4	816

Contd....

## Polling Station Level Election Results

### Winner, Runner-up and 3rd Party Position & Winning Margin According to Polling Stations in Tumkur City Assembly in Assembly Election (AE) under Tumkur Parliamentary Constituency in Karnataka (2023)

Polling Station Number	Winner Party	Winner Votes (%)	Runner-up Party	Runner-up Votes (%)	Winning Margin Votes (%)	Third Party	Third Party Votes (%)	Other Votes (%)
71	JD(S)	326 (57.8)	BJP	125 (22.16)	201 (35.64)	INC	82 (14.54)	31 (5.5)
72	JD(S)	341 (60.35)	BJP	128 (22.65)	213 (37.7)	INC	70 (12.39)	26 (4.6)
73	BJP	259 (51.8)	JD(S)	117 (23.4)	142 (28.4)	INC	64 (12.8)	60 (12)
74	BJP	202 (45.39)	INC	122 (27.42)	80 (17.97)	JD(S)	83 (18.65)	38 (8.54)
75	INC	434 (78.06)	JD(S)	110 (19.78)	324 (58.28)	BJP	7 (1.26)	5 (0.9)
76	INC	464 (79.05)	JD(S)	99 (16.87)	365 (62.18)	BJP	18 (3.07)	6 (1.02)
77	INC	380 (78.67)	JD(S)	74 (15.32)	306 (63.35)	BJP	24 (4.97)	5 (1.04)
78	BJP	476 (70.94)	IND (SS)	69 (10.28)	407 (60.66)	JD(S)	65 (9.69)	61 (9.09)
79	INC	569 (73.32)	JD(S)	117 (15.08)	452 (58.24)	BJP	78 (10.05)	12 (1.55)
80	INC	536 (76.79)	JD(S)	136 (19.48)	400 (57.31)	BJP	13 (1.86)	13 (1.86)
81	INC	586 (77.72)	JD(S)	141 (18.7)	445 (59.02)	AAP	9 (1.19)	18 (2.39)
82	INC	204 (42.86)	BJP	157 (32.98)	47 (9.88)	JD(S)	91 (19.12)	24 (5.04)
83	INC	309 (48.06)	BJP	203 (31.57)	106 (16.49)	JD(S)	112 (17.42)	19 (2.95)
84	BJP	262 (58.74)	JD(S)	86 (19.28)	176 (39.46)	INC	70 (15.7)	28 (6.28)
85	BJP	756 (75.83)	JD(S)	118 (11.84)	638 (63.99)	INC	69 (6.92)	54 (5.42)
86	BJP	276 (70.05)	JD(S)	45 (11.42)	231 (58.63)	INC	37 (9.39)	36 (9.14)
87	INC	464 (80.42)	JD(S)	106 (18.37)	358 (62.05)	BJP	5 (0.87)	2 (0.35)
88	INC	606 (81.78)	JD(S)	122 (16.46)	484 (65.32)	BJP	9 (1.21)	4 (0.54)
89	INC	447 (70.95)	JD(S)	164 (26.03)	283 (44.92)	BJP	9 (1.43)	10 (1.59)
90	INC	558 (63.7)	BJP	174 (19.86)	384 (43.84)	JD(S)	114 (13.01)	30 (3.42)
91	INC	411 (81.87)	JD(S)	69 (13.75)	342 (68.12)	BJP	15 (2.99)	7 (1.39)
92	INC	490 (52.46)	BJP	281 (30.09)	209 (22.37)	JD(S)	104 (11.13)	59 (6.32)
93	INC	520 (52.63)	JD(S)	229 (23.18)	291 (29.45)	BJP	193 (19.53)	46 (4.66)
94	INC	578 (78.21)	JD(S)	127 (17.19)	451 (61.02)	BJP	21 (2.84)	13 (1.76)
95	INC	293 (76.3)	JD(S)	69 (17.97)	224 (58.33)	BJP	17 (4.43)	5 (1.3)
96	INC	356 (73.55)	JD(S)	101 (20.87)	255 (52.68)	BJP	19 (3.93)	8 (1.65)
97	INC	394 (56.69)	JD(S)	221 (31.8)	173 (24.89)	BJP	60 (8.63)	20 (2.88)
98	INC	662 (66.67)	JD(S)	234 (23.56)	428 (43.11)	BJP	69 (6.95)	28 (2.82)
99	JD(S)	537 (60.75)	BJP	219 (24.77)	318 (35.98)	INC	81 (9.16)	47 (5.32)
100	INC	336 (43.64)	BJP	207 (26.88)	129 (16.76)	JD(S)	190 (24.68)	37 (4.81)
101	INC	395 (66.61)	JD(S)	107 (18.04)	288 (48.57)	BJP	76 (12.82)	15 (2.53)
102	INC	275 (45.23)	BJP	155 (25.49)	120 (19.74)	JD(S)	146 (24.01)	32 (5.26)
103	BJP	281 (43.23)	JD(S)	244 (37.54)	37 (5.69)	INC	81 (12.46)	44 (6.77)
104	JD(S)	223 (36.98)	INC	208 (34.49)	15 (2.49)	BJP	139 (23.05)	33 (5.47)
105	JD(S)	419 (49.88)	BJP	287 (34.17)	132 (15.71)	INC	89 (10.6)	45 (5.36)

Contd....

## DISCLAIMER

The Terms of Use and Disclaimer of Datanet India Private Limited (hereinafter referred to as "Datanet") for use of this analysis report of **Tumkur City Assembly Constituency (Tumkur City Vidhan Sabha)** :-

1. **Assembly Factbook™** is a Registered Trade Mark owned by Datanet.
2. All the maps are sketched and graphical representation only and have not been drawn to the scale and also not to represent the actual geographical area or boundary of the unit.
3. The data for the aforesaid analysis is based on authentic sources and has been culled from the various publications of Census, CSO and NSSO for district and block level data, various central and state government departments, Central & State Elections Commissions and the concerned Returning Officers' releases, Electoral Rolls, Election results and allied publications, internal assessment, surveys, estimates and analysis. Therefore, certain adjustment of data at micro level may have been done to arrive closer to the macro data.
4. Data have been provided on an "As Is" and "As AVAILABLE" basis
5. The colours shown in the maps or diagram and charts of a particular party, alliance or AC are indicative and do not represent them.
6. This publication which includes maps, sheets, graphs and data would be the property under copyright of Datanet only. The user may use these for its internal study, analysis and research purposes. It's public display, re-selling or any commercial uses by the user are not allowed.
7. Datanet has taken due care and caution in compilation and processing of data and allied information, but does not guarantee the accuracy, adequacy or completeness of any information/analysis and will be not responsible for any errors or omissions or for the results obtained from the use of such information/analysis.
8. All the contents for the publication have been culled from various authentic sources and Datanet reasonably believes such sources to be reliable, but does not make any representations, express or implied as to the accuracy or fitness of use of such information. The information or contents of the information/analysis do not constitute advice and should not be relied upon in making (or refraining from making) any decision. Any reliance placed upon the information provided by Datanet is the sole responsibility and strictly at the user's risk.
9. In no event will Datanet be liable for any damages (including, without limitation, damages for loss of business projects, or loss of profits) arising in contract, tort or otherwise from the use of or inability to use any of its contents, or from any action taken (or refrained from being taken) as a result of using the analysis or any of its contents. Datanet its directors, owners, editors, officials, employees, distributor and agents or any associate will not be liable for any errors in the information contained or any consequences arising from the use of the contents of the provided information/analysis.
10. If any provision of these terms and conditions is held invalid or illegal or unenforceable for any reason by any court of competent jurisdiction, such provision shall be severed and the remainder of provisions of the terms and conditions shall continue in full force and effect as if the Term of Use had been executed with the invalid, illegal or unenforceable provision eliminated.
11. If there are any discrepancies in the information provided, please bring it to attention of Datanet for suitable rectification measures.

**Buy Online This Complete Book At  
Datanet India eBooks Store**

[www.indiastatpublications.com](http://www.indiastatpublications.com)

or go directly at

[http://www.indiastatpublications.com/  
Assembly\\_factbook/Karnataka/Tumkur/Tumkur\\_City](http://www.indiastatpublications.com/Assembly_factbook/Karnataka/Tumkur/Tumkur_City)

 **india**stat**elections**

ISBN : 978-93-5802-152-3



9 789358 021523