



Karnataka

Assembly Factbook™

Tumkur Rural Assembly Constituency



Key Electoral Data of Tumkur Rural
Assembly Constituency (Vidhan Sabha)

Karnataka

Assembly Factbook™

Tumkur Rural Assembly Constituency



Tumkur Rural Vidhan Sabha

Editor & Director

Dr. R.K. Thukral

Research Editor

Dr. Shafeeq Rahman

**Compiled, Researched and Published by
Datanet India Pvt. Ltd.**

D-100, 1st Floor,

Okhla Industrial Area, Phase-I,
New Delhi- 110020.

Ph.: 91-11- 43580781-84

Email : support@indiastatpublications.com

Website : www.indiastatelections.com

Online Book Store :

www.indiastatpublications.com

Report No. : AFB/KA-133-0123

ISBN : 978-93-87148-77-2

First Edition : January, 2018

Sixth Updated Edition : January, 2023

Price : Rs. 11500/-

US\$ 310/-

© **Datanet India Pvt. Ltd.**

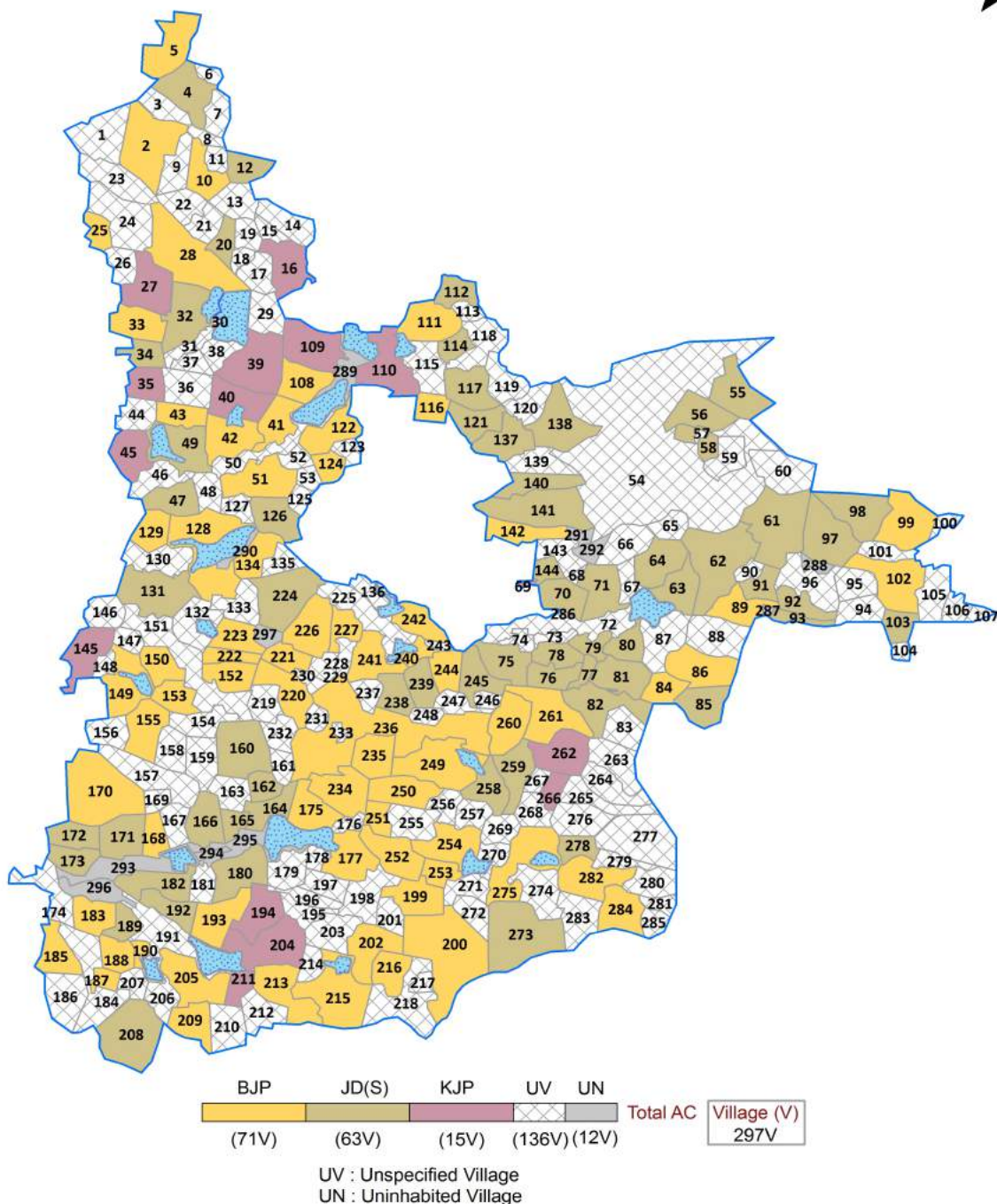
All rights reserved. No part of this book may be reproduced, stored in a retrieval system or transmitted in any form or by any means, mechanical photocopying, photographing, scanning, recording or otherwise without the prior written permission of the publisher. Please refer to Disclaimer at page no. 174 for the use of this publication.

Printed in India

No.	Particulars	Page No.
	Introduction	
1	Assembly Constituency - (Vidhan Sabha) at a Glance Features of Assembly as per Delimitation Commission of India (2008)	1-2
	Location and Political Maps	
2	Location Map Boundaries of Assembly Constituency - (Vidhan Sabha) in District Boundaries of Assembly Constituency under Parliamentary Constituency - (Lok Sabha) Village-wise Winner Parties- 2019, 2018, 2014, 2013 and 2009	3-10
	Administrative Setup (2011)	
3	District Sub-district Towns Villages Inhabited Villages Uninhabited Villages Village Panchayat Intermediate Panchayat	11-25
	Demographics (2011)	
4	Population Households Rural/Urban Population Villages by Population Size Sex Ratio (Total & 0-6 Years) Religious Population Social Population Literacy Rate	26-27
	Electoral Features	
5	Important Dates of Last Elections Held Electors by Gender Service Electors Voters Voters Turnout Polling Stations & Average Number of Electors per Polling Station Electors by Age Group Present Elected Representatives	28-33
	Historical Summary Election Results	
6	Vote Share of Major Parties Winning Margin (Number & Percentage) Polarity of Parties Summary Result of Assembly Segment of Parliamentary Elections 2019, 2014, 2009 Summary Result of Assembly Elections 2018, 2013 and 2008	34-43
	Polling Station Level Election Results	
7	Name and Number of Polling Station 2019, 2018, 2014, 2013 and 2009 Polling Station-wise Electors, Voters & Voters Turnout 2019, 2018, 2014, 2013 and 2009 Polling Station wise Elections Results 2019, 2018, 2014, 2013 and 2009	44-154
	Share of Assembly Constituency	
8	Share of Assembly Constituency - (Vidhan Sabha) in State, District and Parliamentary Constituency - (Lok Sabha)	155
	Socio-Economic Amenities (2011)	
9	Access to Administrative Units Agricultural, Manufacturing and Industrial Commodities Demographic Indicators Education Health & Manpower Drinking Water Supply Sanitation Entertainment and Recreations Infrastructure Power Food Allocation Distribution and Marketing of Agriculture Commodities Infrastructure Transport and Road Infrastructure Communication Banking and Financial Services Land Use Irrigation Source	157-171
10	Abbreviation & Sources	172-173
11	Disclaimer	174

Location & Political Map

Village-wise Winner Parties in Tumkur Rural Assembly Constituency
under State Assembly Election (AE) (No. 133) - 2013



Administrative Setup

List of Village Panchayat & Intermediate Panchayat (Block) Name - 2011

Village Name	Village Panchayat Name	Intermediate Panchayat Name
Adlapura	Mallasandra	Tumkur
Agalagunte	Bugudanahalli	Tumkur
Agalakote	Heggere	Tumkur
Ajjagonahalli	Thimmarajanahalli	Tumkur
Ajjappanahalli	Swandenahalli	Tumkur
Akkathangiyarakatte Kaval	Holakallu	Tumkur
Amalapura	Arakere	Tumkur
Annenahalli	Oorukere	Tumkur
Anupanahalli	Aregujjanahalli	Tumkur
Anupanahalli	Honnudike	Tumkur
Appinayakanahalli	Sorekunte	Tumkur
Arakere	Arakere	Tumkur
Aregujjanahalli	Aregujjanahalli	Tumkur
Arehalli	Honnudike	Tumkur
Areyur	Areyur	Tumkur
Aslipura	Doddanaravangala	Tumkur
Balagere Kaval	Ballagere	Tumkur
Ballagere	Ballagere	Tumkur
Ballapura	Bugudanahalli	Tumkur
Banavara	Doddanaravangala	Tumkur
Banavara	Holakallu	Tumkur
Bannikuppe	Kanakoppa	Tumkur
Basavapatna	Mydala	Tumkur
Beeranakal	Swandenahalli	Tumkur
Begur	Honasigere	Tumkur
Belagumba	Belagumba	Tumkur
Bellavi	Bellavi	Tumkur
Bellavi Amanikere	Bellavi	Tumkur
Bellibattalahalli	Urdigere	Tumkur

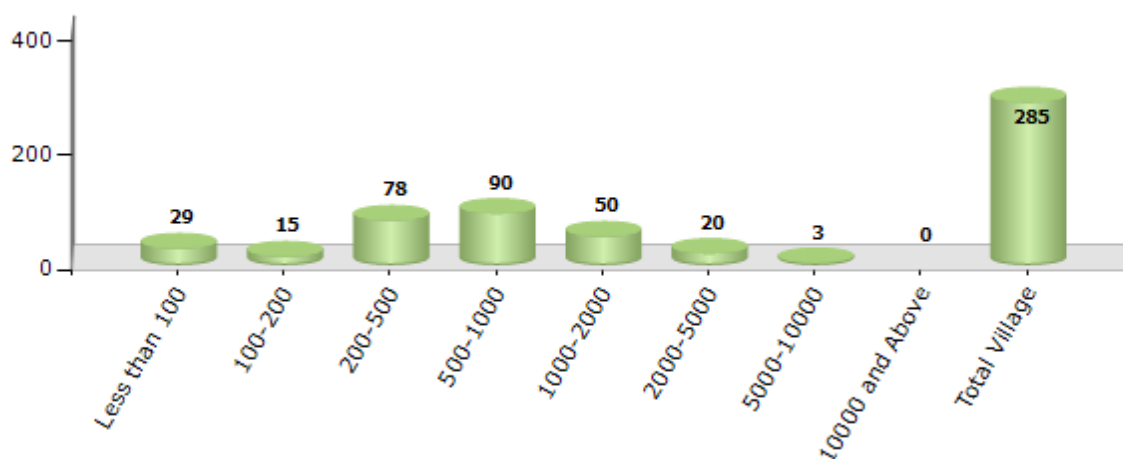
Contd....

Demographic

Number of Villages by Population Size - 2011

Less than 100	100-200	200-500	500-1000	1000-2000	2000-5000	5000-10000	10000 and Above	Total Village
29	15	78	90	50	20	3	0	285

Number of Villages by Population Size - 2011



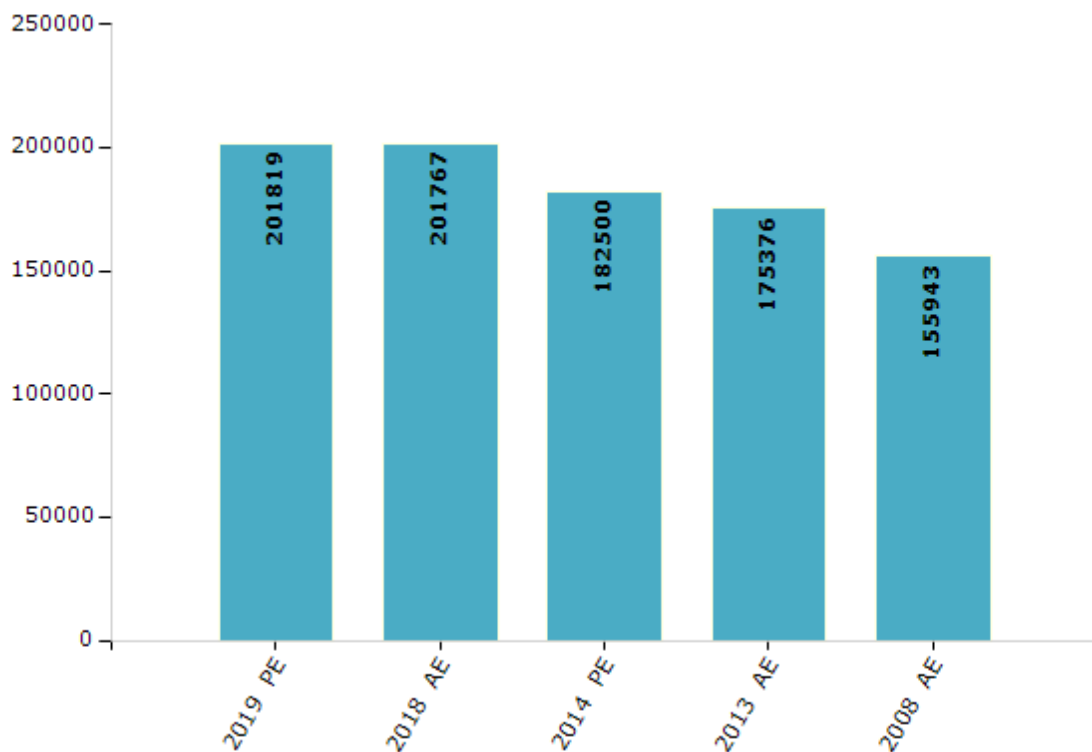
Electoral Features

Electors by Male & Female

Year	Male	Female	Others	Total
2019 PE	100919	100879	21	201819
2018 AE	101065	100679	23	201767
2014 PE	92524	89964	12	182500
2013 AE	89072	86297	7	175376
2009 PE	-	-	-	-
2008 AE	79574	76369	-	155943
2004 PE	-	-	-	-
2004 AE	-	-	-	-
1999 PE	-	-	-	-
1999 AE	-	-	-	-

Year	Male	Female	Others	Total
1994 AE	-	-	-	-
1989 AE	-	-	-	-
1985 AE	-	-	-	-
1983 AE	-	-	-	-
1978 AE	-	-	-	-
1972 AE	-	-	-	-
1967 AE	-	-	-	-
1962 AE	-	-	-	-
1957 AE	-	-	-	-

Number of Electors

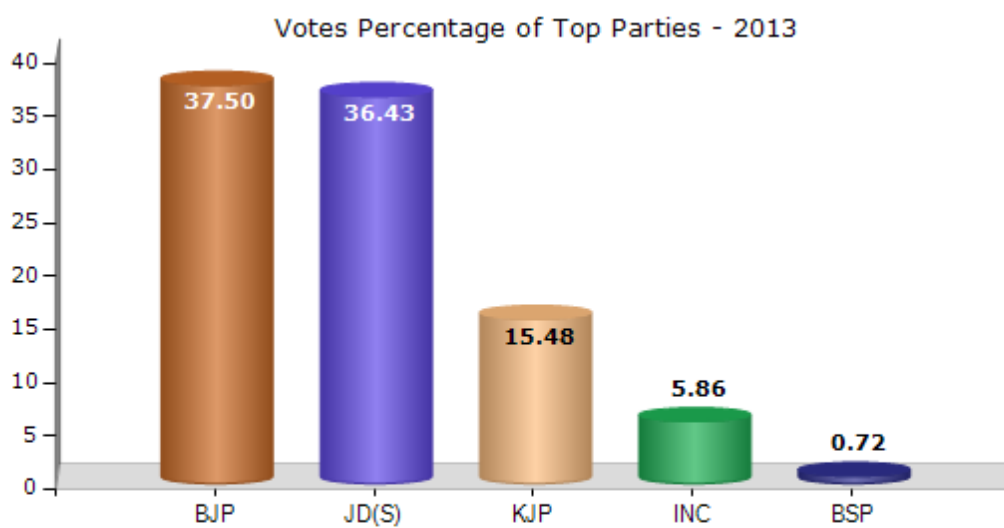


Note : AE : Assembly Election, PE : Assembly Segment of Parliamentary Election

Historical Summary Election Results

Summary Result of Assembly Election - 2013

Candidate Name	Party	Votes	Votes %
B.Suresh Gowda	BJP	55029	37.5
Gowrishankar.D.C.	JD(S)	53457	36.43
H.Ningappa	KJP	22709	15.48
Auditor Nagaraju Yalachavadi	INC	8599	5.86
N.Gangaiah	BSP	1060	0.72
Siddaramegowda.T.B.	IND	1041	0.71
B.H.Kalaiah	JD(U)	935	0.64
Vijayakumar N.	IND	662	0.45
K.V.Srinivas Kalkere	IND	637	0.43
Mehar Taj	IND	558	0.38
Lakshmi	IND	530	0.36
M.Kumbaiah	BSRCP	497	0.34
Anwar	IND	410	0.28
Dattatreya.M.J.	IND	338	0.23
D.Lakshmaiah	IND	263	0.18



Polling Station Level Election Results

Number and Name of Polling Stations (PS) (2018)

Number of Polling Stations	Name of Polling Stations	Number of Polling Stations	Name of Polling Stations
1	Government Higher Primary School Chikkaseebi	22	Government Higher Primary School Hebbaka-1
2	Government Lower Primary School Nelahal	23	Government Higher Primary School Room No. 2 Hebbaka-2
3	Government Higher Primary School Sorekunte	24	Government Higher Primary School Chikkanaravan Gala-1
4	Government Higher Primary School Sorekunte	25	Government Higher Primary School, Room No. 3 Chikkanaravan Gala-2
5	Government Higher Primary School Doddaveeranahalli	26	Government Higher Primary School Doddanarava Ngala
6	Government Higher Primary School P Gollahalli	27	Government Lower Primary School Gowdihalli
7	Government Lower Primary School Thimmarajanahalli	28	Government Lower Primary School Narasapura
8	Government Higher Primary School Mashanapura	28A	Government Lower Primary School Narasapura
9	Government Higher Primary School Channenahalli	29	Government Lower Primary School Kuchhangli
10	Government Model Higher Primary School Dodderi	30	Government Higher Primary School Ramagondana Halli
11	Government Lower Primary School T Gollahalli	31	Government Higher Primary School Bugudanahalli
12	Government Lower Primary School Singipura	32	Government Higher Primary School Bugudanahalli
13	Government Model Higher Primary School Bellavi	33	Government Higher Primary School Mudigere-1
14	Government Model Higher Primary School Bellavi	34	Government Higher Primary School, Room No. 2 Mudigere-2
15	Government Model Higher Primary School Room No. 4 Bellavi-4	35	Government Lower Primary School Kottanahalli
16	Government Model Higher Primary School Bellavi	36	Government Lower Primary School Kottanahalli
17	Government Higher Primary School Ajjagonahalli	37	Government Higher Primary School Oorukere-1
18	Government Higher Model Primary School Asalipura	38	Government Higher Primary School Oorukere-2
19	Government Lower Primary School Thimmalapura	39	Government Junior College G H P S Compound Oorukere-3
20	Government Lower Primary School Ballapura	40	Government Lower Primary School, Annenahalli
21	Government Lower Primary School Agalagunte	41	Government Higher Primary School Habbathanahalli-1

Contd....

Polling Station Level Election Results

Polling Station-wise Votes Secured by Overall Top Five Parties in Tumkur Rural Assembly in Assembly Election (AE) under Tumkur Parliamentary Constituency in Karnataka (2018)

Number of Polling Station	Winner - D C Gowrishankar (JD(S))	Runner-up - B Suresh Gowda (BJP)	3rd - Rayasandra Ravikumar (INC)	4th - Siddarama Gowda T B (IND)	5th - Tajuddin Shariff (WPOI)	NOTA	Other	Total Votes Secured
35	270	508	26	2	5	4	2	817
36	348	378	11	2	4	1	1	745
37	458	337	63	6	2	10	5	881
38	274	337	18	1	2	6	0	638
39	271	342	33	8	2	4	8	668
40	260	249	16	7	1	8	6	547
41	397	242	17	3	1	3	5	668
42	297	308	35	2	2	13	7	664
43	314	452	29	1	10	8	16	830
44	219	351	31	3	1	5	3	613
45	487	394	22	5	4	12	11	935
46	411	347	27	4	3	8	7	807
47	278	285	60	4	7	10	10	654
48	423	403	21	6	0	13	13	879
49	331	355	13	14	2	8	10	733
50	211	340	41	3	3	2	7	607
51	347	129	61	2	2	9	5	555
51A	301	113	36	5	1	7	6	469
52	450	331	74	3	0	5	15	878
53	373	347	58	4	1	6	2	791
54	209	178	36	1	0	6	2	432
54A	193	167	32	1	0	0	0	393
55	195	271	35	0	2	3	2	508
56	230	368	39	0	4	6	7	654
57	444	515	48	6	6	12	14	1045
58	483	292	36	7	3	6	6	833
59	353	375	28	10	4	12	17	799
60	545	459	27	12	5	8	18	1074
61	312	347	22	9	9	7	11	717
62	365	413	49	1	1	7	4	840
63	250	189	76	1	6	3	1	526
64	261	236	25	1	0	1	3	527
65	312	313	24	10	0	9	5	673
66	317	322	19	1	0	5	4	668
67	341	302	28	2	1	11	4	689

Contd....

Polling Station Level Election Results

Winner, Runner-up and 3rd Party Position & Winning Margin According to Polling Stations in Tumkur Rural Assembly in Assembly Election (AE) under Tumkur Parliamentary Constituency in Karnataka (2018)

Polling Station Number	Winner Party	Winner Votes (%)	Runner-up Party	Runner-up Votes (%)	Winning Margin Votes (%)	Third Party	Third Party Votes (%)	Other Votes (%)
68	BJP	406 (45.82)	JD(S)	400 (45.15)	6 (0.67)	INC	62 (7)	18 (2.03)
69	BJP	434 (50.94)	JD(S)	384 (45.07)	50 (5.87)	INC	17 (2)	17 (2)
70	JD(S)	346 (48.8)	BJP	330 (46.54)	16 (2.26)	INC	8 (1.13)	25 (3.53)
71	BJP	427 (55.45)	JD(S)	298 (38.7)	129 (16.75)	INC	18 (2.34)	27 (3.51)
72	JD(S)	567 (51.04)	BJP	505 (45.45)	62 (5.59)	INC	22 (1.98)	17 (1.53)
73	BJP	337 (50.68)	JD(S)	269 (40.45)	68 (10.23)	INC	41 (6.17)	18 (2.71)
74	JD(S)	472 (68.7)	BJP	171 (24.89)	301 (43.81)	INC	21 (3.06)	23 (3.35)
75	JD(S)	550 (55.5)	BJP	326 (32.9)	224 (22.6)	INC	102 (10.29)	13 (1.31)
76	JD(S)	288 (57.6)	BJP	196 (39.2)	92 (18.4)	INC	5 (1)	11 (2.2)
77	BJP	340 (50.52)	JD(S)	319 (47.4)	21 (3.12)	IND (KVS)	3 (0.45)	11 (1.63)
78	BJP	303 (50.67)	JD(S)	264 (44.15)	39 (6.52)	INC	16 (2.68)	15 (2.51)
79	BJP	538 (55.98)	JD(S)	366 (38.09)	172 (17.89)	INC	24 (2.5)	33 (3.43)
80	BJP	220 (48.14)	JD(S)	197 (43.11)	23 (5.03)	INC	28 (6.13)	12 (2.63)
81	JD(S)	405 (62.4)	BJP	220 (33.9)	185 (28.5)	INC	6 (0.92)	18 (2.77)
82	BJP	156 (60.94)	JD(S)	87 (33.98)	69 (26.96)	INC	4 (1.56)	9 (3.52)
83	BJP	256 (56.14)	JD(S)	171 (37.5)	85 (18.64)	INC	12 (2.63)	17 (3.73)
84	BJP	357 (59.5)	JD(S)	216 (36)	141 (23.5)	INC	5 (0.83)	22 (3.67)
85	JD(S)	498 (47.47)	BJP	473 (45.09)	25 (2.38)	INC	26 (2.48)	52 (4.96)
86	JD(S)	518 (52.7)	BJP	408 (41.51)	110 (11.19)	INC	33 (3.36)	24 (2.44)
87	JD(S)	514 (60.4)	BJP	293 (34.43)	221 (25.97)	INC	32 (3.76)	12 (1.41)
88	JD(S)	310 (58.71)	BJP	194 (36.74)	116 (21.97)	INC	14 (2.65)	10 (1.89)
89	JD(S)	337 (52.33)	BJP	282 (43.79)	55 (8.54)	INC	17 (2.64)	8 (1.24)
90	BJP	356 (55.8)	JD(S)	265 (41.54)	91 (14.26)	INC	6 (0.94)	11 (1.72)
91	BJP	537 (53.17)	JD(S)	431 (42.67)	106 (10.5)	INC	20 (1.98)	22 (2.18)
92	BJP	366 (47.04)	JD(S)	361 (46.4)	5 (0.64)	INC	27 (3.47)	24 (3.08)
93	BJP	468 (54.29)	JD(S)	334 (38.75)	134 (15.54)	INC	20 (2.32)	40 (4.64)
94	BJP	377 (53.4)	JD(S)	281 (39.8)	96 (13.6)	INC	30 (4.25)	18 (2.55)
95	JD(S)	431 (47.47)	BJP	397 (43.72)	34 (3.75)	INC	52 (5.73)	28 (3.08)
96	JD(S)	456 (53.52)	BJP	343 (40.26)	113 (13.26)	INC	40 (4.69)	13 (1.53)
97	JD(S)	463 (48.69)	BJP	435 (45.74)	28 (2.95)	INC	35 (3.68)	18 (1.89)
98	JD(S)	512 (52.35)	BJP	434 (44.38)	78 (7.97)	INC	11 (1.12)	21 (2.15)
99	BJP	239 (50.32)	JD(S)	196 (41.26)	43 (9.06)	INC	22 (4.63)	18 (3.79)
100	JD(S)	413 (58.92)	BJP	262 (37.38)	151 (21.54)	INC	14 (2)	12 (1.71)
101	BJP	425 (48.3)	JD(S)	411 (46.7)	14 (1.6)	INC	16 (1.82)	28 (3.18)
102	BJP	505 (46.89)	JD(S)	502 (46.61)	3 (0.28)	INC	36 (3.34)	34 (3.16)

Contd....

Socio-Economic Amenities - Rural

Access to Education Facilities

Particulars	Number of Village (% of Population)				
	Available	Not Available	If Not Available (Distance of Nearest Facility)		
			A	B	C
Govt. Primary School	220 (95)	65 (5)	51 (4)	13 (1)	0 (0)
Private Primary School	11 (12)	274 (88)	0 (0)	0 (0)	0 (0)
Govt. Middle School	130 (74)	155 (26)	102 (17)	44 (8)	0 (0)
Private Middle School	24 (28)	261 (72)	5 (1)	0 (0)	0 (0)
Govt. Secondary School	47 (41)	238 (59)	178 (43)	46 (12)	0 (0)
Private Secondary School	11 (13)	274 (87)	2 (1)	7 (2)	0 (0)
Govt. Senior Secondary School	18 (23)	267 (77)	118 (34)	97 (30)	44 (12)
Private Senior Secondary School	1 (1)	284 (99)	7 (1)	1 (0)	0 (0)
Govt. Arts and Science Degree College	1 (3)	284 (97)	9 (5)	71 (26)	171 (48)
Private Arts and Science Degree College	0 (0)	285 (100)	4 (2)	13 (10)	16 (6)
Govt. Engineering College	0 (0)	285 (100)	0 (0)	0 (0)	0 (0)
Private Engineering College	0 (0)	285 (100)	5 (3)	68 (32)	212 (64)
Govt. Medicine College	0 (0)	285 (100)	0 (0)	0 (0)	0 (0)
Private Medicine College	1 (0)	284 (100)	56 (18)	50 (25)	178 (57)
Govt. Management Institute	0 (0)	285 (100)	0 (0)	0 (0)	0 (0)
Private Management Institute	2 (1)	283 (99)	4 (3)	69 (33)	209 (63)
Govt. Polytechnic	0 (0)	285 (100)	5 (4)	59 (26)	175 (55)
Private Polytechnic	1 (1)	284 (99)	3 (1)	9 (5)	33 (8)
Govt. Vocational Training School/ITI	0 (0)	285 (100)	10 (3)	61 (26)	146 (46)
Private Vocational Training School/ITI	2 (3)	283 (97)	16 (5)	14 (7)	36 (10)
Govt. Non Formal Training Centre	3 (8)	282 (92)	5 (3)	65 (26)	180 (54)
Private Non Formal Training Centre	0 (0)	285 (100)	3 (1)	6 (2)	23 (6)
Govt. School For Disabled	0 (0)	285 (100)	4 (4)	70 (30)	189 (57)
Private School For Disabled	0 (0)	285 (100)	2 (1)	8 (5)	12 (3)
Government Others	24 (33)	261 (67)	5 (1)	82 (25)	163 (38)
Private Others	0 (0)	285 (100)	0 (0)	3 (1)	8 (2)

Note : Distance A : Less than 5 km; B : Between 5-10 km; C : 10+ km.; Source : Data Analysis is based on 2011 Census.

DISCLAIMER

The Terms of Use and Disclaimer of Datanet India Private Limited (hereinafter referred to as "Datanet") for use of this analysis report of **Tumkur Rural Assembly Constituency (Tumkur Rural Vidhan Sabha)** :-

1. **Assembly Factbook™** is a Registered Trade Mark owned by Datanet.
2. All the maps are sketched and graphical representation only and have not been drawn to the scale and also not to represent the actual geographical area or boundary of the unit.
3. The data for the aforesaid analysis is based on authentic sources and has been culled from the various publications of Census, CSO and NSSO for district and block level data, various central and state government departments, Central & State Elections Commissions and the concerned Returning Officers' releases, Electoral Rolls, Election results and allied publications, internal assessment, surveys, estimates and analysis. Therefore, certain adjustment of data at micro level may have been done to arrive closer to the macro data.
4. Data have been provided on an "As Is" and "As AVAILABLE" basis
5. The colours shown in the maps or diagram and charts of a particular party, alliance or AC are indicative and do not represent them.
6. This publication which includes maps, sheets, graphs and data would be the property under copyright of Datanet only. The user may use these for its internal study, analysis and research purposes. It's public display, re-selling or any commercial uses by the user are not allowed.
7. Datanet has taken due care and caution in compilation and processing of data and allied information, but does not guarantee the accuracy, adequacy or completeness of any information/analysis and will be not responsible for any errors or omissions or for the results obtained from the use of such information/analysis.
8. All the contents for the publication have been culled from various authentic sources and Datanet reasonably believes such sources to be reliable, but does not make any representations, express or implied as to the accuracy or fitness of use of such information. The information or contents of the information/analysis do not constitute advice and should not be relied upon in making (or refraining from making) any decision. Any reliance placed upon the information provided by Datanet is the sole responsibility and strictly at the user's risk.
9. In no event will Datanet be liable for any damages (including, without limitation, damages for loss of business projects, or loss of profits) arising in contract, tort or otherwise from the use of or inability to use any of its contents, or from any action taken (or refrained from being taken) as a result of using the analysis or any of its contents. Datanet its directors, owners, editors, officials, employees, distributor and agents or any associate will not be liable for any errors in the information contained or any consequences arising from the use of the contents of the provided information/analysis.
10. If any provision of these terms and conditions is held invalid or illegal or unenforceable for any reason by any court of competent jurisdiction, such provision shall be severed and the remainder of provisions of the terms and conditions shall continue in full force and effect as if the Term of Use had been executed with the invalid, illegal or unenforceable provision eliminated.
11. If there are any discrepancies in the information provided, please bring it to attention of Datanet for suitable rectification measures.

**Buy Online This Complete Book At
Datanet India eBooks Store**

www.indiastatpublications.com

or go directly at

**[http://www.indiastatpublications.com/
Assembly_factbook/Karnataka/Tumkur/ Tumkur_Rural](http://www.indiastatpublications.com/Assembly_factbook/Karnataka/Tumkur/Tumkur_Rural)**

 **indiastat**elections

ISBN : 978-93-87148-77-2



9 789387 148772