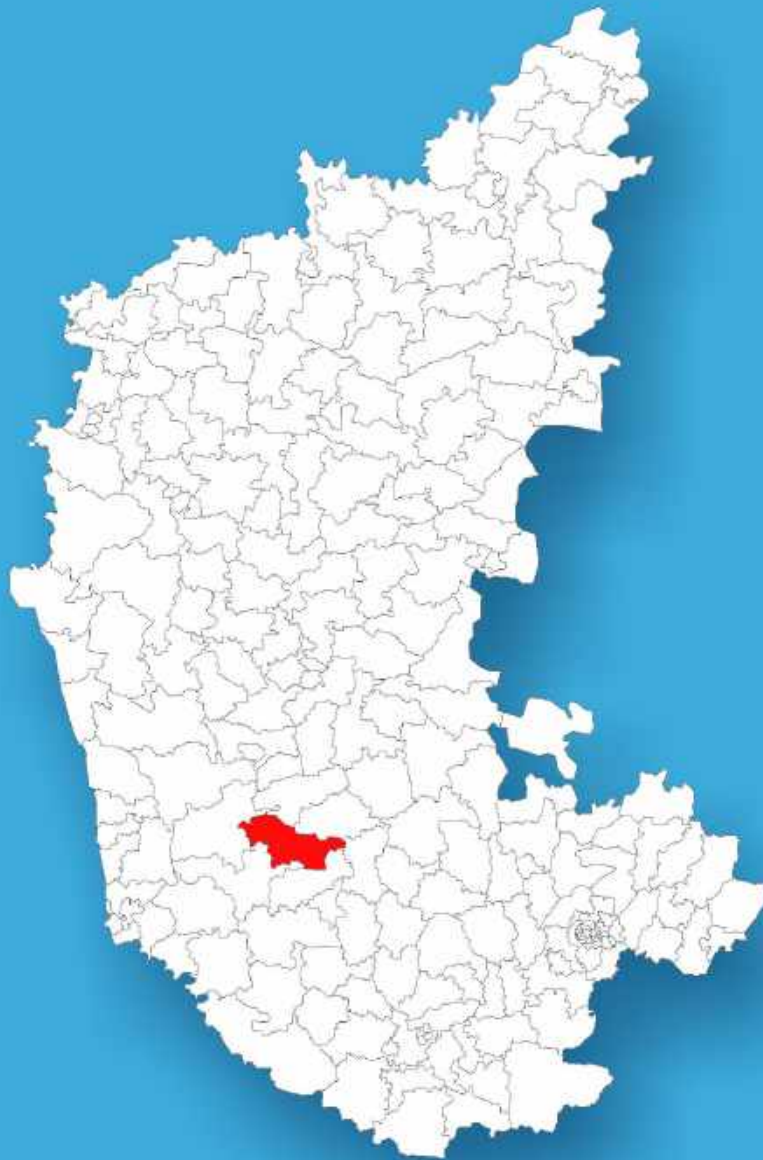




Karnataka

Assembly Factbook™

Chikmagalur Assembly Constituency



Key Electoral Data of Chikmagalur
Assembly Constituency (Vidhan Sabha)

Karnataka

Assembly Factbook™

Chikmagalur Assembly Constituency



Chikmagalur Vidhan Sabha

Editor & Director

Dr. R.K. Thukral

Research Editor

Dr. Shafeeq Rahman

Compiled, Researched and Published by Datanet India Pvt. Ltd.

D-100, 1st Floor,

Okhla Industrial Area, Phase-I,

New Delhi- 110020.

Ph.: 91-11- 43580781-84

Email : support@indiastatpublications.com

Website : <http://www.indiastatelections.com>

Online Book Store :

www.indiastatpublications.com

Report No. : AFB/KA-125-0125

ISBN : 978-93-5802-259-9

First Edition : January, 2018

Eighth Updated Edition : January, 2025

Price : Rs.11500/-

US\$ 310

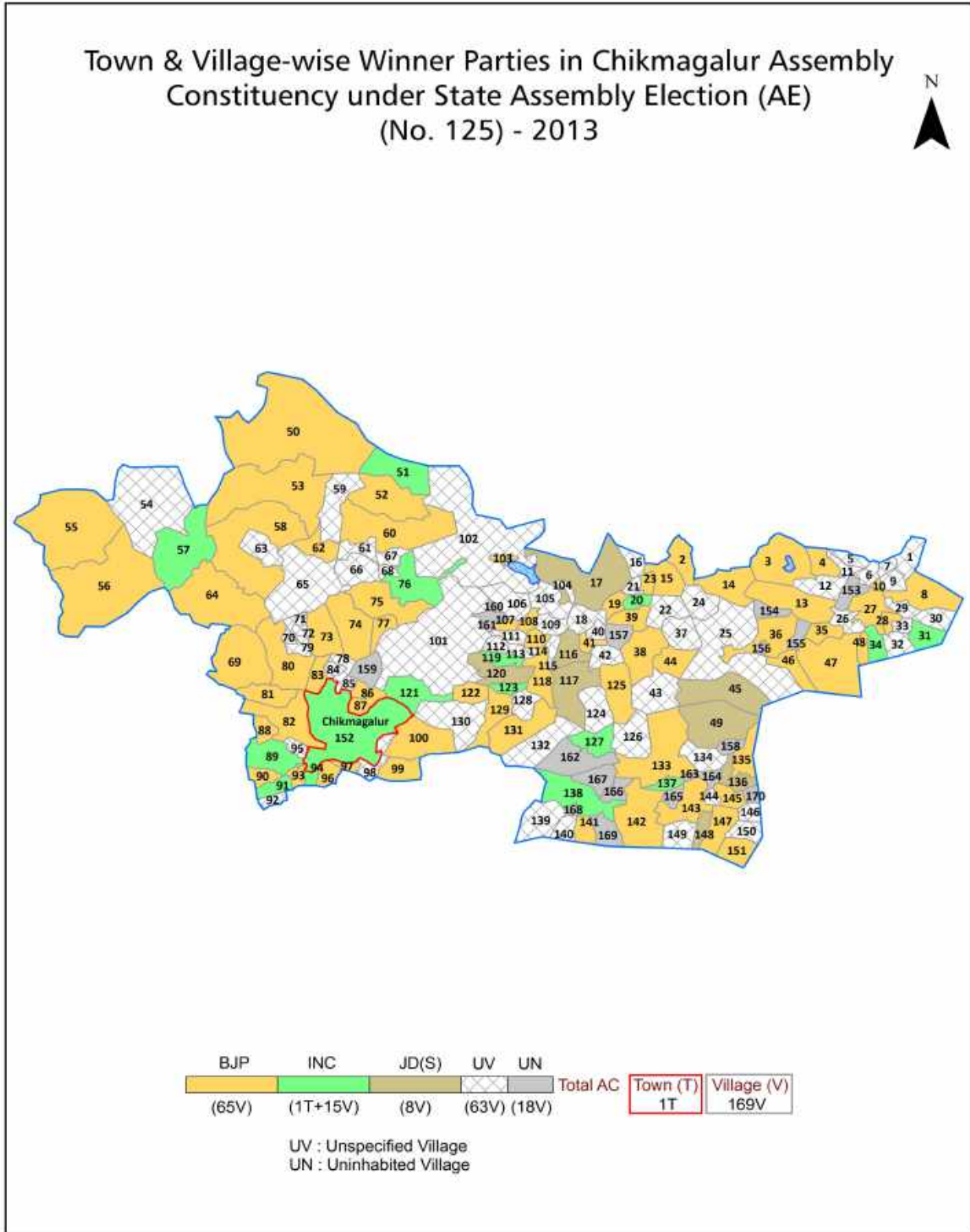
© Datanet India Pvt. Ltd.

All rights reserved. No part of this book may be reproduced, stored in a retrieval system or transmitted in any form or by any means, mechanical photocopying, photographing, scanning, recording or otherwise without the prior written permission of the publisher. Please refer to Disclaimer at page no. 198 for the use of this publication.

Printed in India

No.	Particulars	Page No.
	Introduction	
1	Assembly Constituency - (Vidhan Sabha) at a Glance Features of Assembly as per Delimitation Commission of India (2008)	1-2
	Location and Political Maps	
2	Location Map Boundaries of Assembly Constituency - (Vidhan Sabha) in District Boundaries of Assembly Constituency under Parliamentary Constituency - (Lok Sabha) Ward & Village-wise Winner Parties- 2024, 2019, 2018, 2014, 2013 and 2009	3-11
	Administrative Setup (2011)	
3	District Sub-district Towns Villages Inhabited Villages Uninhabited Villages Village Panchayat Intermediate Panchayat	12-21
	Demographics (2011)	
4	Population Households Rural/Urban Population Ward and Villages by Population Size Sex Ratio (Total & 0-6 Years) Religious Population Social Population Literacy Rate	22-24
	Electoral Features	
5	Important Dates of Last Elections Held Electors by Gender Service Electors Voters Voters Turnout Polling Stations & Average Number of Electors per Polling Station Electors by Age Group Present Elected Representatives	25-30
	Historical Summary Election Results	
6	Vote Share of Major Parties Winning Margin (Number & Percentage) Polarity of Parties Summary Result of Assembly Segment of Parliamentary Elections 2024, 2019, 2014, 2009, 2004 and 1999 Summary Result of Assembly Elections 2023, 2018, 2013, 2008, 2004, 1999, 1994, 1989, 1985, 1983, 1978, 1972, 1967, 1962 and 1957	31-54
	Polling Station Level Election Results	
7	Name and Number of Polling Station 2024, 2019, 2018, 2014, 2013 and 2009 Polling Station-wise Electors, Voters & Voters Turnout 2024, 2019, 2018, 2014, 2013 and 2009 Polling Station wise Elections Results 2024, 2019, 2018, 2014, 2013 and 2009	55-178
	Share of Assembly Constituency	
8	Share of Assembly Constituency - (Vidhan Sabha) in State, District and Parliamentary Constituency - (Lok Sabha)	179
	Socio-Economic Amenities (2011)	
9	Access to Administrative Units Agricultural, Manufacturing and Industrial Commodities Demographic Indicators Education Health & Manpower Drinking Water Supply Sanitation Entertainment and Recreations Infrastructure Power Food Allocation Distribution and Marketing of Agriculture Commodities Infrastructure Transport and Road Infrastructure Communication Banking and Financial Services Land Use Irrigation Source	181-195
10	Abbreviation & Sources	196-197
11	Disclaimer	198

Location & Political Map



Administrative Setup

List of Village Panchayat & Intermediate Panchayat (Block) Name - 2011

Village Name	Village Panchayat Name	Intermediate Panchayat Name
Agrahara	Nagenahalli	Kadur
Allampura	Allampura	Chikmagalur
Annindadike	Eswarahalli	Chikmagalur
Aralaguppe	Allampura	Chikmagalur
Arasinaguppe	Dasarahalli	Chikmagalur
Arebidacoor Estate	Dasarahalli	Chikmagalur
Athigiri	Thogarihankal	Chikmagalur
Balenahalli	Lakkamanahalli	Chikmagalur
Banur	Banur	Kadur
Beekannahalli (Rural)	Beekannahalli	Chikmagalur
Beerannahalli	Lakkamanahalli	Chikmagalur
Belawadi	Belawadi	Chikmagalur
Bhaktharahalli	Belawadi	Chikmagalur
Bilekallahalli	Bilekallahalli	Chikmagalur
Bindiga	Mallenahalli (Bindiga)	Chikmagalur
Bisagnimutt	Inam Dattathreya Peeta	Chikmagalur
Bolanahalli	Devanur	Kadur
Bommenahalli.S	Chikkadevanur	Kadur
Boochenahallikaval	Sindigere	Chikmagalur
Byadarahalli	Pillannahalli	Kadur
Byladalu	Hochihalli	Kadur
Chandrashekarapura	Banur	Kadur
Chatnahalli	Nidaghatta	Kadur
Chattnapalya	Nagenahalli	Kadur
Chikkadevanur	Chikkadevanur	Kadur
Chikkagowja	Hiregowja	Chikmagalur
Chikkolale	Hirekolale	Chikmagalur
Chikmagalur (Rural)	Thegur	Chikmagalur
Churchugudde Kaval	Mallenahalli (Bindiga)	Chikmagalur

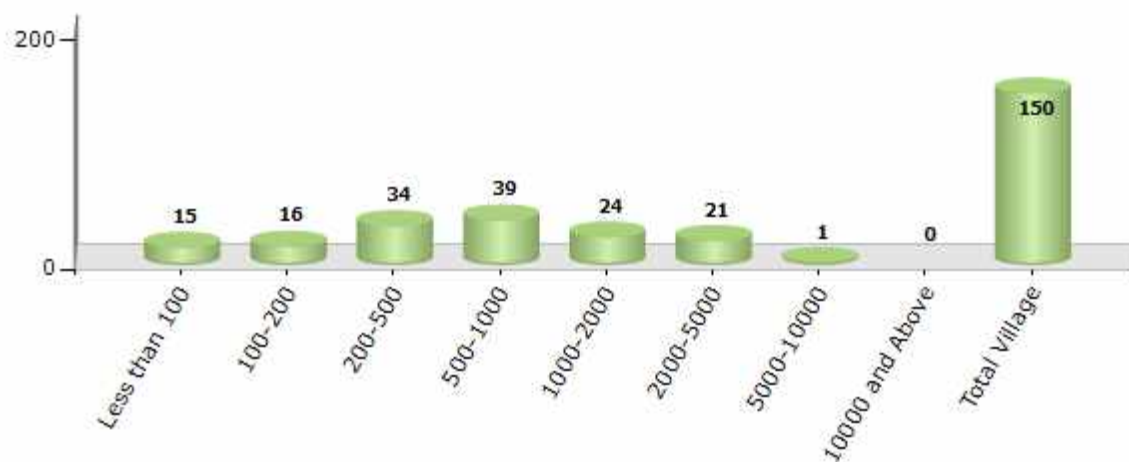
Contd....

Demographic

Number of Villages by Population Size - 2011

Less than 100	100-200	200-500	500-1000	1000-2000	2000-5000	5000-10000	10000 and Above	Total Village
15	16	34	39	24	21	1	0	150

Number of Villages by Population Size - 2011

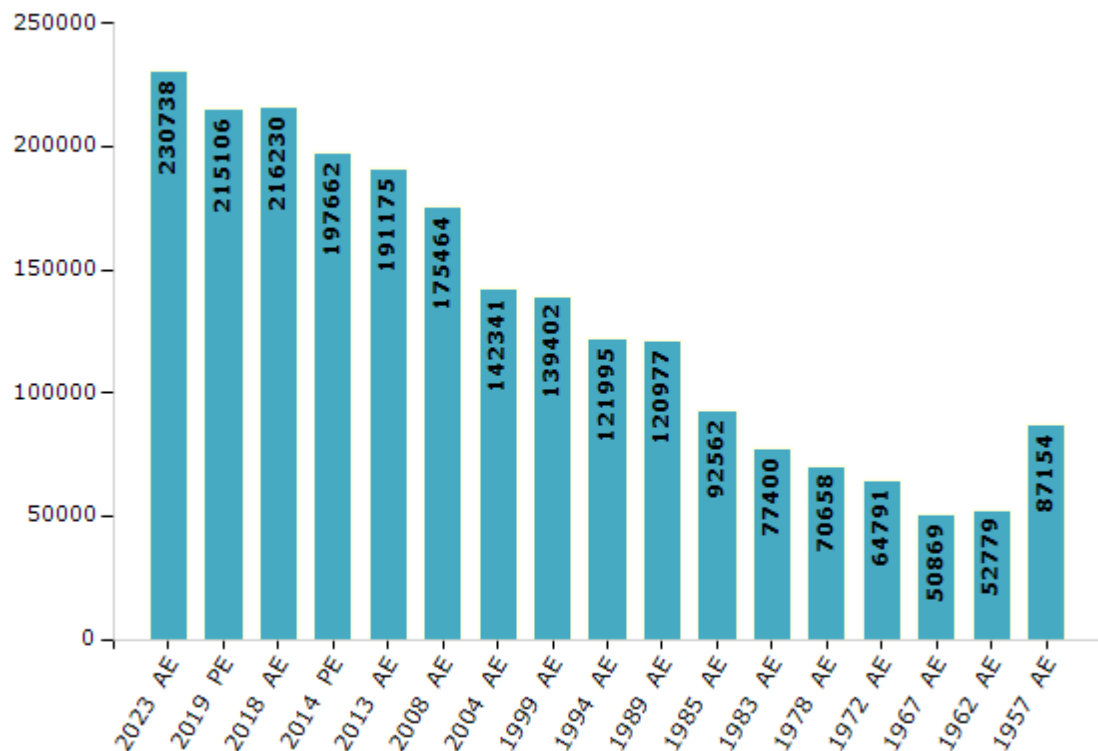


Electoral Features

Electors by Male & Female

Year	Male	Female	Others	Total	Year	Male	Female	Others	Total
2023 AE	114173	116544	21	230738	1999 AE	70089	69313	-	139402
2019 PE	107109	107974	23	215106	1994 AE	62275	59720	-	121995
2018 AE	107971	108235	24	216230	1989 AE	62462	58515	-	120977
2014 PE	99756	97889	17	197662	1985 AE	48553	44009	-	92562
2013 AE	96600	94575	0	191175	1983 AE	39487	37913	-	77400
2009 PE	-	-	-	-	1978 AE	36931	33727	-	70658
2008 AE	88789	86675	-	175464	1972 AE	34149	30642	-	64791
2004 PE	-	-	-	-	1967 AE	-	-	-	50869
2004 AE	71721	70620	-	142341	1962 AE	-	-	-	52779
1999 PE	-	-	-	-	1957 AE	-	-	-	87154

Number of Electors



Note : AE : Assembly Election, PE : Assembly Segment of Parliamentary Election

Historical Summary Election Results

Summary Result of Assembly Election - 2018

Candidate Name	Party	Votes	Votes %
C T Ravi	BJP	70863	43.98
Shankar B L	INC	44549	27.65
Harisha B H	JD(S)	38317	23.78
M G Vijayakumar	IND	1419	0.88
Lakshmana	IND	849	0.53
Vishwanathan M	IND	792	0.49
Nurulla Khan	AIMEP	528	0.33
B V Ranjith	SHS	383	0.24
K R Ramashetty	IND	329	0.2
H D Revanna	IND	272	0.17
Johar Anjum	IND	264	0.16
K Anandashetty	IND	243	0.15
G M Jayakumar	IND	229	0.14
Mohsina	IND	223	0.14
Yogeesha N H	IND	204	0.13
Mansoor Ahmed	IND	194	0.12
Muniya Bhovi	IND	132	0.08
B M Thimma Shetty	IND	124	0.08
	NOTA	1224	0.76

Polling Station Level Election Results

Number and Name of Polling Stations (PS) (2018)

Number of Polling Stations	Name of Polling Stations	Number of Polling Stations	Name of Polling Stations
1	G L P S Kasavina Mane	21	G H P S (North Part) Sakharayapattana
2	G. H. P. S. Kambihalli	22	G H P S South Part (Sakharayapattana)
3	G H P S (North Part) Thogarihankal	23	G H P S North Side Agrahara
4	G L P S (East Part) Thogarihankal	24	G H P S South Side Agrahara
5	Hale Grama Panchayat Kattada, Melinahuluvathi	25	G H P S Banuru
6	Range Forest Office, Muthodi	26	G H P S (Right Side) Gubbihalli
7	G L P S Konkala Mane	27	G H P S (Left Side) Gubbihalli
8	G L P School Siddapura (Sugudavani)	28	G H P S Jodihochihalli
9	G L P S Suguduvani, Kalavase	29	G H P S Vaderahalli
10	G H P S Jagara	30	G H P S (Right Side) Gundusagara
11	G H P S Kolagame	31	G H P School (Left Side) Gundusagara
12	G H P S Mahal Inam Besignmutt Village	32	G L P S Halladahalli
13	G L P S, Emmekhan (Muthinpura)	33	G H P S D. Karehalli
14	G L P S Devarahalli	34	G H P S Chikkadevanuru
15	G H P S Bhaktharahalli	35	G H P School (East Part) Devanuru
16	G L P S Kamenahalli	36	G H P School (West Part) Devanuru
17	G L P S Padamane	37	G H P School Nagaralu (New Building) North Side
18	G P U C (1st Part) Sakharayapattna	38	G H P School Nagaralu (New Building) South Side
18A	G P U C (1st Part) Sakharayapattna	39	G H P School Byaladalu
19	G P U C (2nd Part) Left Side Sakharayapattna	39A	G H P School Byaladalu
20	G P U C (2nd Part) Right Side, Sakharayapattna	40	G H P School Nagenahalli

Contd....

Polling Station Level Election Results

Polling Station-wise Votes Secured by Overall Top Five Parties in Chikmagalur Assembly in Assembly Election (AE) under Udupi Chikmagalur Parliamentary Constituency in Karnataka (2018)

Number of Polling Station	Winner - C T Ravi (BJP)	Runner-up - Shankar B L (INC)	3rd - Harisha B H (JD(S))	4th - M G Vijayakumar (IND)	5th - Lakshmana (IND)	NOTA	Other	Total Votes Secured
35	272	58	317	2	10	4	37	700
36	283	103	387	6	5	12	34	830
37	305	39	224	6	6	7	10	597
38	321	82	186	11	4	6	14	624
39	160	237	111	7	8	5	30	558
39A	247	123	172	5	4	4	18	573
40	267	299	147	13	5	5	27	763
41	567	102	337	14	3	13	11	1047
42	542	134	276	10	6	16	19	1003
43	235	189	251	9	5	13	20	722
44	330	239	215	10	5	6	27	832
45	191	26	297	3	3	2	11	533
46	218	185	114	1	2	0	9	529
47	283	162	190	2	3	7	23	670
48	319	133	124	5	7	2	22	612
49	305	180	107	37	26	15	55	725
50	458	121	177	5	9	5	29	804
51	79	156	8	2	1	4	5	255
52	248	23	13	12	6	0	3	305
53	191	45	15	5	5	2	5	268
54	356	360	89	14	6	10	44	879
55	154	132	59	4	3	3	8	363
56	423	250	100	11	4	6	31	825
57	240	115	212	3	4	1	13	588
57A	206	95	150	0	2	1	3	457
58	236	397	194	7	9	7	36	886
59	365	167	342	14	5	11	25	929
60	212	10	377	2	1	3	5	610
61	294	177	207	10	3	4	14	709
62	295	105	268	4	3	5	7	687
63	282	79	295	8	9	8	39	720
64	283	238	276	19	10	19	55	900
65	253	84	192	6	5	7	11	558
65A	293	119	143	8	2	2	13	580
66	174	41	242	1	1	5	11	475

Contd....

Polling Station Level Election Results

Winner, Runner-up and 3rd Party Position & Winning Margin According to Polling Stations in Chikmagalur Assembly in Assembly Election (AE) under Udupi Chikmagalur Parliamentary Constituency in Karnataka (2018)

Polling Station Number	Winner Party	Winner Votes (%)	Runner-up Party	Runner-up Votes (%)	Winning Margin Votes (%)	Third Party	Third Party Votes (%)	Other Votes (%)
67	BJP	481 (58.52)	JD(S)	230 (27.98)	251 (30.54)	INC	71 (8.64)	40 (4.87)
68	BJP	556 (57.38)	JD(S)	261 (26.93)	295 (30.45)	INC	126 (13)	26 (2.68)
69	BJP	476 (53.79)	JD(S)	218 (24.63)	258 (29.16)	INC	148 (16.72)	43 (4.86)
70	BJP	258 (43.8)	INC	179 (30.39)	79 (13.41)	JD(S)	127 (21.56)	25 (4.24)
71	JD(S)	490 (53.32)	BJP	331 (36.02)	159 (17.3)	INC	32 (3.48)	66 (7.18)
72	JD(S)	358 (40.45)	INC	235 (26.55)	123 (13.9)	BJP	216 (24.41)	76 (8.59)
73	BJP	523 (49.67)	JD(S)	404 (38.37)	119 (11.3)	INC	43 (4.08)	83 (7.88)
74	BJP	234 (43.01)	JD(S)	173 (31.8)	61 (11.21)	INC	105 (19.3)	32 (5.88)
75	INC	331 (36.21)	BJP	283 (30.96)	48 (5.25)	JD(S)	213 (23.3)	87 (9.52)
76	BJP	734 (70.51)	JD(S)	217 (20.85)	517 (49.66)	INC	28 (2.69)	62 (5.96)
77	BJP	291 (36.06)	JD(S)	243 (30.11)	48 (5.95)	INC	221 (27.39)	52 (6.44)
78	JD(S)	275 (38.57)	BJP	268 (37.59)	7 (0.98)	INC	79 (11.08)	91 (12.76)
79	INC	337 (50.91)	BJP	188 (28.4)	149 (22.51)	JD(S)	109 (16.47)	28 (4.23)
80	JD(S)	488 (45.02)	BJP	305 (28.14)	183 (16.88)	INC	247 (22.79)	44 (4.06)
81	INC	271 (41.63)	JD(S)	201 (30.88)	70 (10.75)	BJP	154 (23.66)	25 (3.84)
82	BJP	191 (40.38)	INC	155 (32.77)	36 (7.61)	JD(S)	111 (23.47)	16 (3.38)
83	BJP	560 (52.39)	JD(S)	306 (28.62)	254 (23.77)	INC	176 (16.46)	27 (2.53)
84	BJP	457 (64.55)	JD(S)	130 (18.36)	327 (46.19)	INC	101 (14.27)	20 (2.82)
85	INC	222 (43.19)	BJP	203 (39.49)	19 (3.7)	JD(S)	68 (13.23)	21 (4.09)
86	BJP	385 (54.07)	INC	217 (30.48)	168 (23.59)	JD(S)	71 (9.97)	39 (5.48)
87	BJP	294 (57.09)	INC	121 (23.5)	173 (33.59)	JD(S)	76 (14.76)	24 (4.66)
88	BJP	360 (76.11)	INC	61 (12.9)	299 (63.21)	JD(S)	38 (8.03)	14 (2.96)
89	JD(S)	117 (42.55)	BJP	86 (31.27)	31 (11.28)	INC	61 (22.18)	11 (4)
90	BJP	108 (43.37)	JD(S)	70 (28.11)	38 (15.26)	INC	62 (24.9)	9 (3.61)
91	BJP	230 (53.74)	JD(S)	141 (32.94)	89 (20.8)	INC	35 (8.18)	22 (5.14)
92	BJP	546 (52.8)	INC	250 (24.18)	296 (28.62)	JD(S)	214 (20.7)	24 (2.32)
93	BJP	214 (43.15)	JD(S)	133 (26.81)	81 (16.34)	INC	117 (23.59)	32 (6.45)
93A	BJP	272 (54.84)	INC	120 (24.19)	152 (30.65)	JD(S)	86 (17.34)	18 (3.63)
94	BJP	501 (67.34)	INC	115 (15.46)	386 (51.88)	JD(S)	104 (13.98)	24 (3.23)
95	BJP	381 (53.36)	INC	197 (27.59)	184 (25.77)	JD(S)	103 (14.43)	33 (4.62)
96	INC	237 (57.11)	BJP	99 (23.86)	138 (33.25)	JD(S)	67 (16.14)	12 (2.89)
97	JD(S)	185 (56.23)	BJP	113 (34.35)	72 (21.88)	INC	20 (6.08)	11 (3.34)
98	BJP	231 (40.46)	INC	196 (34.33)	35 (6.13)	JD(S)	129 (22.59)	15 (2.63)
99	BJP	271 (40.81)	INC	219 (32.98)	52 (7.83)	JD(S)	146 (21.99)	28 (4.22)
100	BJP	225 (42.37)	JD(S)	157 (29.57)	68 (12.8)	INC	140 (26.37)	9 (1.69)

Contd....

Socio-Economic Amenities - Rural

Access to Education Facilities

Particulars	Number of Village (% of Population)				
	Available	Not Available	If Not Available (Distance of Nearest Facility)		
			A	B	C
Govt. Primary School	130 (99)	21 (1)	9 (1)	12 (1)	0 (0)
Private Primary School	9 (17)	142 (83)	0 (0)	0 (0)	0 (0)
Govt. Middle School	88 (84)	63 (16)	40 (10)	23 (6)	0 (0)
Private Middle School	8 (13)	143 (87)	0 (0)	0 (0)	0 (0)
Govt. Secondary School	19 (26)	132 (74)	67 (33)	27 (14)	10 (7)
Private Secondary School	10 (15)	141 (85)	14 (7)	0 (0)	6 (2)
Govt. Senior Secondary School	5 (10)	146 (90)	39 (27)	61 (37)	46 (26)
Private Senior Secondary School	1 (4)	150 (96)	0 (0)	0 (0)	0 (0)
Govt. Arts and Science Degree College	2 (5)	149 (95)	19 (15)	44 (27)	83 (50)
Private Arts and Science Degree College	0 (0)	151 (100)	0 (0)	0 (0)	3 (3)
Govt. Engineering College	0 (0)	151 (100)	0 (0)	0 (0)	1 (1)
Private Engineering College	0 (0)	151 (100)	13 (12)	17 (12)	120 (75)
Govt. Medicine College	0 (0)	151 (100)	40 (26)	17 (13)	94 (61)
Private Medicine College	0 (0)	151 (100)	0 (0)	0 (0)	0 (0)
Govt. Management Institute	0 (0)	151 (100)	0 (0)	0 (0)	0 (0)
Private Management Institute	1 (2)	150 (98)	16 (13)	18 (13)	95 (61)
Govt. Polytechnic	0 (0)	151 (100)	16 (13)	16 (11)	116 (75)
Private Polytechnic	0 (0)	151 (100)	0 (0)	0 (0)	3 (1)
Govt. Vocational Training School/ITI	2 (6)	149 (94)	21 (15)	16 (11)	110 (67)
Private Vocational Training School/ITI	1 (2)	150 (98)	0 (0)	0 (0)	2 (2)
Govt. Non Formal Training Centre	0 (0)	151 (100)	14 (12)	18 (12)	113 (73)
Private Non Formal Training Centre	0 (0)	151 (100)	0 (0)	0 (0)	6 (3)
Govt. School For Disabled	0 (0)	151 (100)	14 (11)	16 (12)	80 (47)
Private School For Disabled	0 (0)	151 (100)	0 (0)	0 (0)	41 (30)
Government Others	0 (0)	151 (100)	14 (11)	16 (12)	121 (77)
Private Others	0 (0)	151 (100)	0 (0)	0 (0)	0 (0)

Note : Distance A : Less than 5 km; B : Between 5-10 km; C : 10+ km.; Source : Data Analysis is based on 2011 Census.

DISCLAIMER

The Terms of Use and Disclaimer of Datanet India Private Limited (hereinafter referred to as "Datanet") for use of this analysis report of **Chikmagalur Assembly Constituency (Chikmagalur Vidhan Sabha)** :-

1. **Assembly Factbook™** is a Registered Trade Mark owned by Datanet.
2. All the maps are sketched and graphical representation only and have not been drawn to the scale and also not to represent the actual geographical area or boundary of the unit.
3. The data for the aforesaid analysis is based on authentic sources and has been culled from the various publications of Census, CSO and NSSO for district and block level data, various central and state government departments, Central & State Elections Commissions and the concerned Returning Officers' releases, Electoral Rolls, Election results and allied publications, internal assessment, surveys, estimates and analysis. Therefore, certain adjustment of data at micro level may have been done to arrive closer to the macro data.
4. Data have been provided on an "As Is" and "As AVAILABLE" basis
5. The colours shown in the maps or diagram and charts of a particular party, alliance or AC are indicative and do not represent them.
6. This publication which includes maps, sheets, graphs and data would be the property under copyright of Datanet only. The user may use these for its internal study, analysis and research purposes. It's public display, re-selling or any commercial uses by the user are not allowed.
7. Datanet has taken due care and caution in compilation and processing of data and allied information, but does not guarantee the accuracy, adequacy or completeness of any information/analysis and will be not responsible for any errors or omissions or for the results obtained from the use of such information/analysis.
8. All the contents for the publication have been culled from various authentic sources and Datanet reasonably believes such sources to be reliable, but does not make any representations, express or implied as to the accuracy or fitness of use of such information. The information or contents of the information/analysis do not constitute advice and should not be relied upon in making (or refraining from making) any decision. Any reliance placed upon the information provided by Datanet is the sole responsibility and strictly at the user's risk.
9. In no event will Datanet be liable for any damages (including, without limitation, damages for loss of business projects, or loss of profits) arising in contract, tort or otherwise from the use of or inability to use any of its contents, or from any action taken (or refrained from being taken) as a result of using the analysis or any of its contents. Datanet its directors, owners, editors, officials, employees, distributor and agents or any associate will not be liable for any errors in the information contained or any consequences arising from the use of the contents of the provided information/analysis.
10. If any provision of these terms and conditions is held invalid or illegal or unenforceable for any reason by any court of competent jurisdiction, such provision shall be severed and the remainder of provisions of the terms and conditions shall continue in full force and effect as if the Term of Use had been executed with the invalid, illegal or unenforceable provision eliminated.
11. If there are any discrepancies in the information provided, please bring it to attention of Datanet for suitable rectification measures.

Buy Online This Complete Book At
Datanet India eBooks Store

www.indiastatpublications.com

or go directly at

[http://www.indiastatpublications.com/
Assembly_factbook/Karnataka/Udupi_Chikmagalur/
Chikmagalur](http://www.indiastatpublications.com/Assembly_factbook/Karnataka/Udupi_Chikmagalur/Chikmagalur)



i **india**stat**elections**

ISBN - 978-93-5802-259-9



9 789358 022599