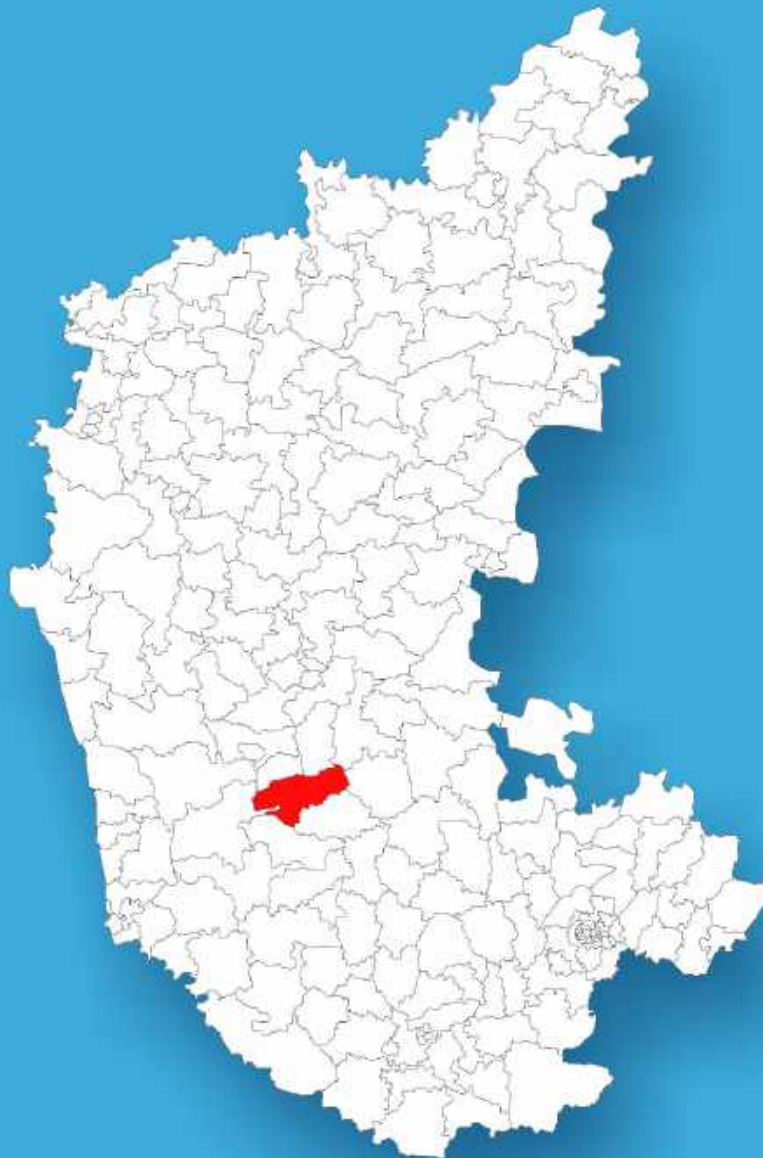




Karnataka

# Assembly Factbook™

Tarikere Assembly Constituency



Key Electoral Data of Tarikere  
Assembly Constituency (Vidhan Sabha)

Karnataka

# Assembly Factbook™

Tarikere Assembly Constituency



Tarikere Vidhan Sabha

**Editor & Director**

Dr. R.K. Thukral

**Research Editor**

Dr. Shafeeq Rahman

**Compiled, Researched and Published by  
Datanet India Pvt. Ltd.**

D-100, 1st Floor,

Okhla Industrial Area, Phase-I,

New Delhi- 110020.

Ph.: 91-11- 43580781-84

Email : support@indiastatpublications.com

Website : <http://www.indiastatelections.com>

**Online Book Store :**

[www.indiastatpublications.com](http://www.indiastatpublications.com)

**Report No. :** AFB/KA-126-0125

**ISBN :** 978-93-5802-108-0

**First Edition :** January, 2018

**Eighth Updated Edition :** January, 2025

**Price :** Rs.11500/-

US\$ 310

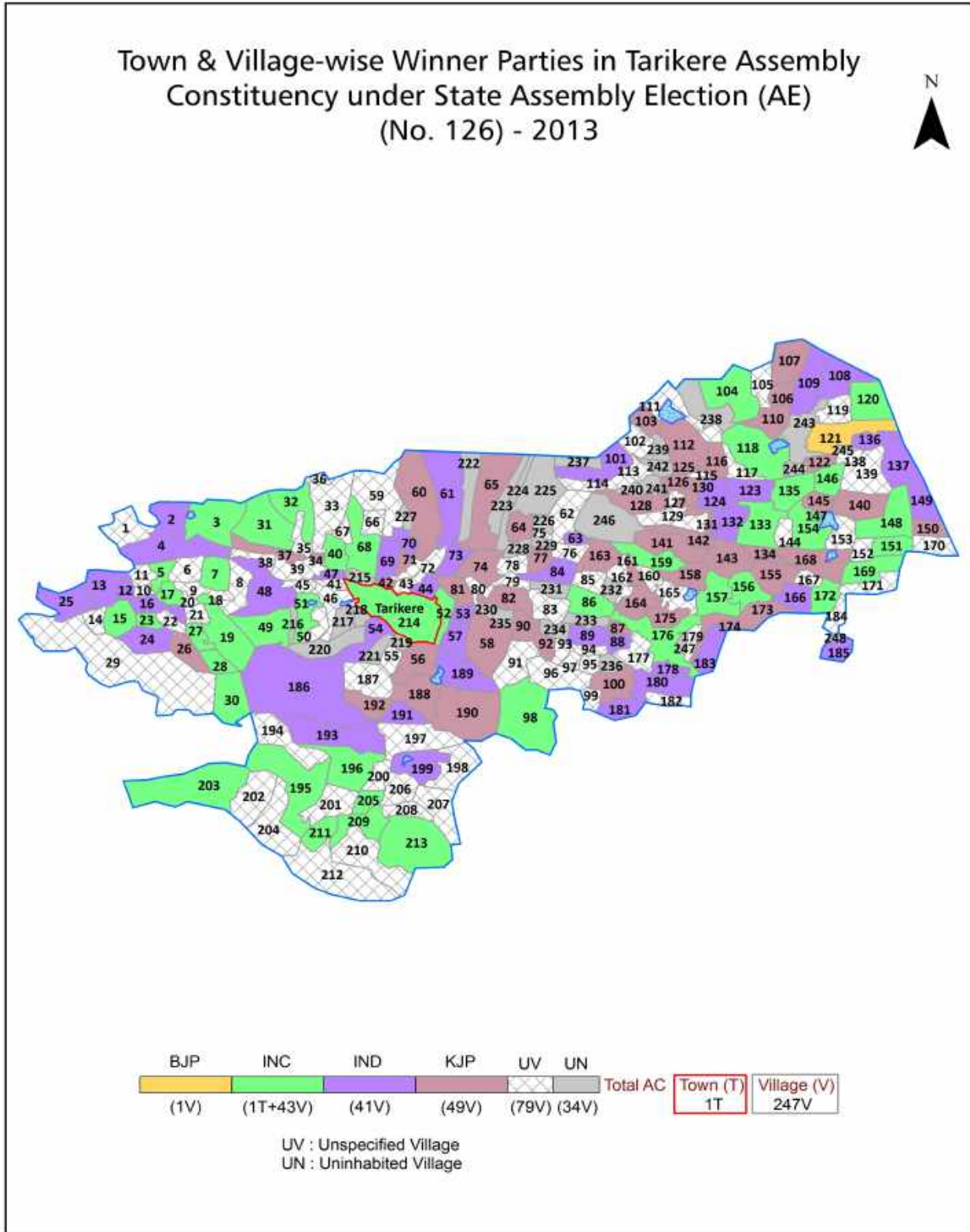
**© Datanet India Pvt. Ltd.**

All rights reserved. No part of this book may be reproduced, stored in a retrieval system or transmitted in any form or by any means, mechanical photocopying, photographing, scanning, recording or otherwise without the prior written permission of the publisher. Please refer to Disclaimer at page no. 194 for the use of this publication.

Printed in India

No.	Particulars	Page No.
	<b>Introduction</b>	
1	Assembly Constituency - (Vidhan Sabha) at a Glance   Features of Assembly as per Delimitation Commission of India (2008)	1-2
	<b>Location and Political Maps</b>	
2	Location Map   Boundaries of Assembly Constituency - (Vidhan Sabha) in District   Boundaries of Assembly Constituency under Parliamentary Constituency - (Lok Sabha)   Town & Village-wise Winner Parties- 2024, 2019, 2018, 2014, 2013 and 2009	3-11
	<b>Administrative Setup (2011)</b>	
3	District   Sub-district   Towns   Villages   Inhabited Villages   Uninhabited Villages   Village Panchayat   Intermediate Panchayat	12-23
	<b>Demographics (2011)</b>	
4	Population   Households   Rural/Urban Population   Towns and Villages by Population Size   Sex Ratio (Total & 0-6 Years)   Religious Population   Social Population   Literacy Rate	24-25
	<b>Electoral Features</b>	
5	Important Dates of Last Elections Held   Electors by Gender   Service Electors   Voters   Voters Turnout   Polling Stations & Average Number of Electors per Polling Station   Electors by Age Group   Present Elected Representatives	26-31
	<b>Historical Summary Election Results</b>	
6	Vote Share of Major Parties   Winning Margin (Number & Percentage)   Polarity of Parties   Summary Result of Assembly Segment of Parliamentary Elections 2024, 2019, 2014, 2009, 2004 and 1999   Summary Result of Assembly Elections 2023, 2018, 2013, 2008, 2004, 1999, 1994, 1989, 1985, 1983, 1978, 1972, 1967, 1962 and 1957	32-55
	<b>Polling Station Level Election Results</b>	
7	Name and Number of Polling Station 2024, 2019, 2018, 2014, 2013 and 2009   Polling Station-wise Electors, Voters & Voters Turnout 2024, 2019, 2018, 2014, 2013 and 2009   Polling Station wise Elections Results 2024, 2019, 2018, 2014, 2013 and 2009	56-174
	<b>Share of Assembly Constituency</b>	
8	Share of Assembly Constituency - (Vidhan Sabha) in State, District and Parliamentary Constituency - (Lok Sabha)	175
	<b>Socio-Economic Amenities (2011)</b>	
9	Access to Administrative Units   Agricultural, Manufacturing and Industrial Commodities   Demographic Indicators   Education   Health & Manpower   Drinking Water Supply   Sanitation   Entertainment and Recreations Infrastructure   Power   Food Allocation Distribution and Marketing of Agriculture Commodities Infrastructure   Transport and Road Infrastructure   Communication   Banking and Financial Services   Land Use   Irrigation Source	177-191
10	<b>Abbreviation &amp; Sources</b>	192-193
11	<b>Disclaimer</b>	194

Location & Political Map



## Administrative Setup

### List of Village Panchayat & Intermediate Panchayat (Block) Name - 2011

Village Name	Village Panchayat Name	Intermediate Panchayat Name
A.Rangapura	Belenahalli	Tarikere
Abbinaholalu	Gowrapura	Tarikere
Ajjampura	Ajjampura	Tarikere
Amrutapura	Amrutapura	Tarikere
Annapura	Gadihalli	Tarikere
Anuvanahalli	Anuvanahalli	Tarikere
Arabala	Begur	Tarikere
Arsikere	Belenahalli	Tarikere
Asunde	Gadihalli	Tarikere
Attiganalu	Doranaluru	Tarikere
Attigatta	Chikkanvangala	Tarikere
Attimogge	Attimogge	Tarikere
Baggavalli	Baggavalli	Tarikere
Baggavalli Kaval	Baggavalli	Tarikere
Ballavara	Nandi Battlu	Tarikere
Bandre	Thygodakatte	Tarikere
Bankana Katte	Naranapura	Tarikere
Banoor	Thygodakatte	Tarikere
Baramanahalli	Bukkambudi	Tarikere
Bargenahalli	Bargenahalli	Tarikere
Basavanahalli	Mudugodu	Tarikere
Basavapura	Thygodakatte	Tarikere
Beeranahalli	Thygodakatte	Tarikere
Beernahalli	Thygodakatte	Tarikere
Begur	Begur	Tarikere
Belenahalli	Belenahalli	Tarikere
Bettadahalli	Bettadahalli	Tarikere
Bettadavarekere	Koranahalli	Tarikere
Bhaktana Katte	Kallenahalli	Tarikere

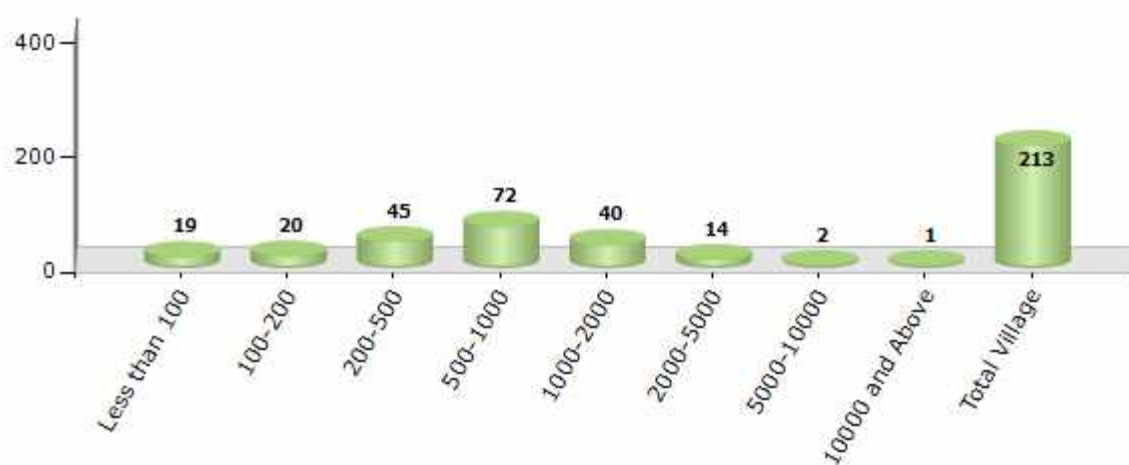
Contd....

## Demographic

### Number of Villages by Population Size - 2011

Less than 100	100-200	200-500	500-1000	1000-2000	2000-5000	5000-10000	10000 and Above	Total Village
19	20	45	72	40	14	2	1	213

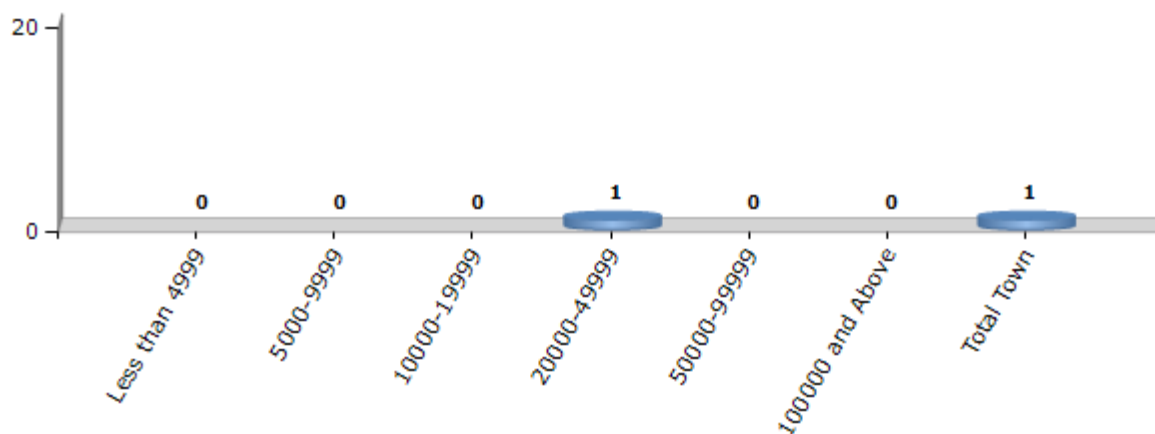
Number of Villages by Population Size - 2011



### Number of Towns by Population Size - 2011

Less than 4999	5000-9999	10000-19999	20000-49999	50000-99999	100000 and Above	Total Town
0	0	0	1	0	0	1

Number of Towns by Population Size - 2011

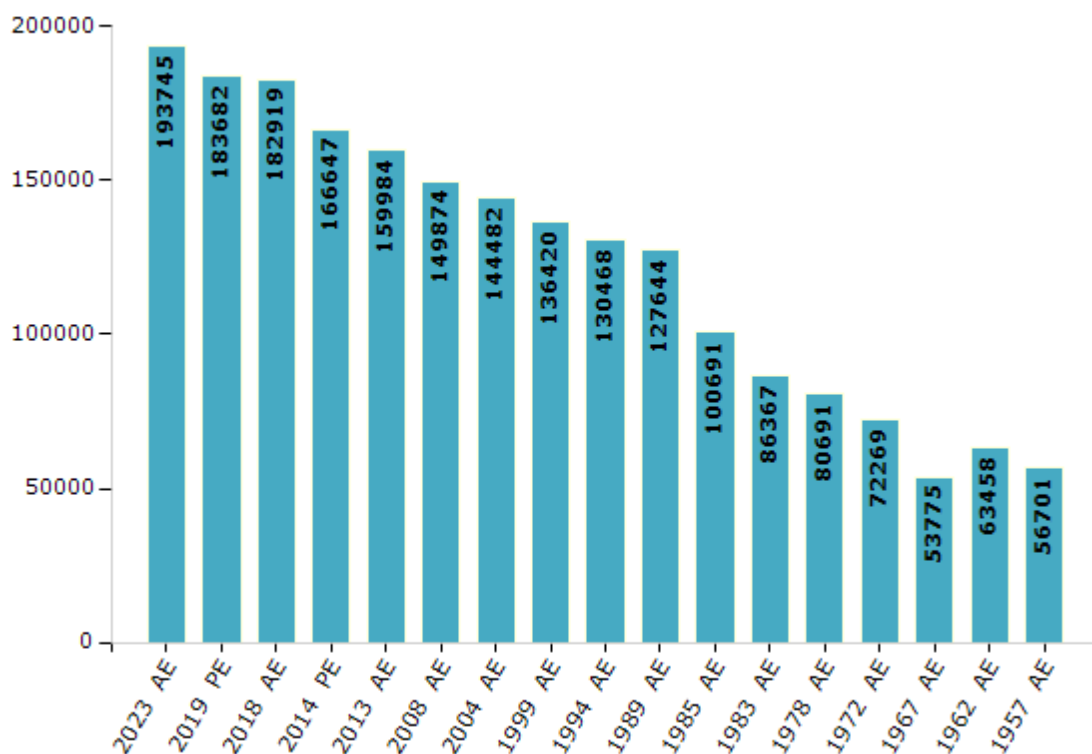


## Electoral Features

### Electors by Male & Female

Year	Male	Female	Others	Total	Year	Male	Female	Others	Total
2023 AE	96231	97513	1	193745	1999 AE	68918	67502	-	136420
2019 PE	92275	91407	0	183682	1994 AE	66519	63949	-	130468
2018 AE	92215	90704	0	182919	1989 AE	65067	62577	-	127644
2014 PE	85903	80737	7	166647	1985 AE	51922	48769	-	100691
2013 AE	82934	77043	7	159984	1983 AE	44527	41840	-	86367
2009 PE	-	-	-	-	1978 AE	41738	38953	-	80691
2008 AE	77355	72519	-	149874	1972 AE	37285	34984	-	72269
2004 PE	-	-	-	-	1967 AE	-	-	-	53775
2004 AE	73031	71451	-	144482	1962 AE	-	-	-	63458
1999 PE	-	-	-	-	1957 AE	-	-	-	56701

Number of Electors



Note : AE : Assembly Election, PE : Assembly Segment of Parliamentary Election



## Historical Summary Election Results

### Summary Result of Assembly Election - 2018

Candidate Name	Party	Votes	Votes %
D S Suresh	BJP	44940	30.04
G H Srinivasa	IND	33253	22.23
H M Gopi	IND	29663	19.83
S M Nagaraju	INC	20402	13.64
T H Shivashankarappa	JD(S)	14574	9.74
Khaleel	RPSN	2096	1.4
Akshay L B	KPJP	1236	0.83
Srinath S	IND	751	0.5
D C Suresh	IND	693	0.46
Sadiq Pasha	IND	517	0.35
Kantharaja N S	IND	391	0.26
Manjunath B S	AIMEP	319	0.21
	NOTA	758	0.51



## Polling Station Level Election Results

### Number and Name of Polling Stations (PS) (2018)

Number of Polling Stations	Name of Polling Stations	Number of Polling Stations	Name of Polling Stations
1	Govt. Higher Primary School, Sidlipura	22	Govt. Higher Primary School, Danduru
2	Govt. Higher Primary School, Gopala Bhusenahalli	23	Govt. Higher Primary School, Bukkambudhi
3	Govt. Higher Primary School, Gopala Colony	24	Grama Panchayat Office, Bhukkambudi
4	Govt. Higher Primary School, (West Part) Malalichennana Halli	25	Govt. Higher Primary School, Jaladhahalli
5	Govt. Higher Primary School, East Part Malalichennanahalli	26	Govt. Higher Primary School, Hosahalli Thandya
6	Govt. High School, Malalichannanahalli	27	Govt. Higher Primary School, Vittalapura
7	Govt. Higher Primary School, Gante Kanive	28	Govt. Higher Primary School, Kuntinamadu
8	Govt. Higher Primary School, (North Wing) Hadikere	29	Govt. Higher Primary School, Lakshmisagara
9	Govt. Higher Primary School, (South Wing) Hadikere	30	Govt. Lower Primary School, Yarehalli
10	Govt. Higher Primary School, Nagenahalli	31	Govt. Higher Primary School, Ittige
11	Govt. Higher Primary School, Kenchapura, New Building	31A	Govt. Higher Primary School, Ittige
12	Govt. Lower Primary School, Nagabhuvanahalli	32	Govt. Higher Primary School, Bellenahalli
13	Govt. Higher Primary School, Cheeranahalli	33	Govt. Lower Primary School, Jodikodihalli
14	Govt. Lower Primary School, Karehalli	34	Govt. Higher Primary School, Karakuchi, Right Side, A. Colony
15	Govt. Higher Primary School, Haralahalli	35	Govt. Higher Primary School, Karakucha, Left Side, A Colony
16	Govt. Lower Primary School, Vaddarehatti	36	Govt. Higher Primary School, Karakuchi, North Building
17	Govt. Higher Primary School, Kalenahalli	37	Govt. Higher Primary School, Karakuchi, North Building
18	Govt. Higher Primary School, Bhakatanatte	38	Govt. Higher Primary School, Karakuchi, B. Colony
19	Govt. Lower Primary School, Rangapura	39	Grama Panchayat Office, Bhavikere
20	Govt. Lower Primary School, Giryapura	39A	Grama Panchayat Office, Bhavikere
21	Govt. Higher Primary School, Thayagadakatte	40	Govt. Higher Primary School, East Side, Bhavikere

Contd....

## Polling Station Level Election Results

### Polling Station-wise Votes Secured by Overall Top Five Parties in Tarikere Assembly in Assembly Election (AE) under Udupi Chikmagalur Parliamentary Constituency in Karnataka (2018)

Number of Polling Station	Winner - D S Suresh (BJP)	Runner-up - G H Srinivasa (IND)	3rd - H M Gopi (IND)	4th - S M Nagaraju (INC)	5th - T H Shivashan Karappa (JD(S))	NOTA	Other	Total Votes Secured
35	28	117	72	51	67	4	12	351
36	90	98	252	74	132	5	30	681
37	346	62	187	114	41	0	17	767
38	92	234	196	46	65	2	36	671
39	169	86	246	29	25	3	30	588
39A	43	115	96	23	130	4	27	438
40	174	183	167	121	215	6	40	906
41	176	235	258	87	116	7	42	921
42	14	29	15	11	62	0	5	136
43	167	254	223	95	146	1	38	924
44	319	203	181	49	25	1	53	831
45	92	159	85	11	30	2	21	400
46	341	43	61	115	11	2	9	582
47	422	27	47	98	35	2	13	644
48	456	289	209	29	4	4	45	1036
49	151	70	61	3	3	5	26	319
50	292	227	124	28	15	1	21	708
51	254	76	26	37	55	1	11	460
52	325	175	40	42	1	1	15	599
53	359	84	24	256	8	2	17	750
54	740	96	30	45	1	7	25	944
55	481	190	196	36	71	3	33	1010
56	44	310	96	23	215	8	29	725
57	137	145	141	8	94	8	34	567
58	114	203	344	27	67	4	45	804
59	109	125	146	131	20	3	29	563
60	323	148	173	246	9	3	57	959
61	140	169	101	168	204	3	43	828
62	115	152	346	184	44	4	46	891
63	198	59	46	314	6	2	17	642
64	17	6	5	237	4	0	3	272
65	400	180	29	15	51	0	16	691
66	121	244	70	50	93	7	44	629
67	379	167	67	16	36	3	37	705
68	260	126	285	25	22	0	27	745

Contd....

## Polling Station Level Election Results

**Winner, Runner-up and 3rd Party Position & Winning Margin According to Polling Stations in Tarikere Assembly in Assembly Election (AE) under Udupi Chikmagalur Parliamentary Constituency in Karnataka (2018)**

Polling Station Number	Winner Party	Winner Votes (%)	Runner-up Party	Runner-up Votes (%)	Winning Margin Votes (%)	Third Party	Third Party Votes (%)	Other Votes (%)
69	BJP	448 (50.91)	IND (HMG)	199 (22.61)	249 (28.3)	IND (GHS)	101 (11.48)	132 (15)
70	BJP	498 (66.05)	IND (HMG)	166 (22.02)	332 (44.03)	IND (GHS)	41 (5.44)	49 (6.5)
71	BJP	183 (31.72)	INC	163 (28.25)	20 (3.47)	IND (HMG)	139 (24.09)	92 (15.94)
72	BJP	186 (49.21)	IND (HMG)	90 (23.81)	96 (25.4)	IND (GHS)	81 (21.43)	21 (5.56)
73	BJP	153 (46.22)	INC	55 (16.62)	98 (29.6)	IND (GHS)	52 (15.71)	71 (21.45)
74	INC	113 (40.79)	IND (GHS)	64 (23.1)	49 (17.69)	IND (HMG)	46 (16.61)	54 (19.49)
75	BJP	357 (50.35)	IND (GHS)	128 (18.05)	229 (32.3)	IND (HMG)	106 (14.95)	118 (16.64)
76	BJP	415 (50.67)	INC	131 (16)	284 (34.67)	IND (HMG)	111 (13.55)	162 (19.78)
77	BJP	502 (78.68)	INC	70 (10.97)	432 (67.71)	IND (HMG)	46 (7.21)	20 (3.13)
78	BJP	276 (52.57)	IND (HMG)	93 (17.71)	183 (34.86)	IND (GHS)	86 (16.38)	70 (13.33)
79	IND (HMG)	191 (38.51)	IND (GHS)	140 (28.23)	51 (10.28)	BJP	126 (25.4)	39 (7.86)
80	INC	309 (36.92)	IND (GHS)	236 (28.2)	73 (8.72)	IND (HMG)	111 (13.26)	181 (21.62)
81	IND (GHS)	120 (23.86)	IND (HMG)	114 (22.66)	6 (1.2)	INC	112 (22.27)	157 (31.21)
82	IND (HMG)	229 (24.39)	IND (GHS)	223 (23.75)	6 (0.64)	INC	219 (23.32)	268 (28.54)
83	BJP	247 (50.72)	IND (GHS)	91 (18.69)	156 (32.03)	INC	71 (14.58)	78 (16.02)
84	BJP	302 (57.74)	IND (GHS)	68 (13)	234 (44.74)	INC	58 (11.09)	95 (18.16)
85	INC	283 (43.14)	IND (GHS)	196 (29.88)	87 (13.26)	BJP	89 (13.57)	88 (13.41)
86	BJP	226 (34.66)	IND (GHS)	189 (28.99)	37 (5.67)	IND (HMG)	108 (16.56)	129 (19.79)
87	BJP	169 (34.56)	INC	79 (16.16)	90 (18.4)	IND (GHS)	78 (15.95)	163 (33.33)
88	IND (HMG)	230 (38.08)	IND (GHS)	140 (23.18)	90 (14.9)	JD(S)	92 (15.23)	142 (23.51)
89	IND (GHS)	233 (48.34)	JD(S)	80 (16.6)	153 (31.74)	INC	58 (12.03)	111 (23.03)
90	IND (GHS)	100 (26.18)	JD(S)	98 (25.65)	2 (0.53)	IND (HMG)	75 (19.63)	109 (28.53)
91	IND (GHS)	320 (33.23)	IND (HMG)	197 (20.46)	123 (12.77)	JD(S)	175 (18.17)	271 (28.14)
92	IND (HMG)	291 (42.86)	IND (GHS)	129 (19)	162 (23.86)	JD(S)	86 (12.67)	173 (25.48)
93	JD(S)	217 (34.94)	IND (GHS)	170 (27.38)	47 (7.56)	BJP	101 (16.26)	133 (21.42)
94	JD(S)	172 (41.25)	IND (GHS)	163 (39.09)	9 (2.16)	IND (HMG)	44 (10.55)	38 (9.11)
95	IND (GHS)	339 (44.66)	JD(S)	267 (35.18)	72 (9.48)	IND (HMG)	62 (8.17)	91 (11.99)
96	JD(S)	232 (50)	IND (GHS)	166 (35.78)	66 (14.22)	IND (HMG)	24 (5.17)	42 (9.05)
97	IND (GHS)	400 (42.78)	JD(S)	354 (37.86)	46 (4.92)	IND (HMG)	77 (8.24)	104 (11.12)
98	BJP	137 (35.22)	IND (GHS)	110 (28.28)	27 (6.94)	JD(S)	87 (22.37)	55 (14.14)
99	IND (HMG)	304 (36.49)	IND (GHS)	195 (23.41)	109 (13.08)	JD(S)	133 (15.97)	201 (24.13)
100	JD(S)	183 (30.25)	BJP	152 (25.12)	31 (5.13)	IND (GHS)	145 (23.97)	125 (20.66)
101	BJP	190 (27.62)	IND (GHS)	182 (26.45)	8 (1.17)	JD(S)	163 (23.69)	153 (22.24)
102	IND (GHS)	219 (36.2)	JD(S)	204 (33.72)	15 (2.48)	IND (HMG)	116 (19.17)	66 (10.91)
102A	IND (GHS)	291 (39.7)	JD(S)	244 (33.29)	47 (6.41)	IND (HMG)	127 (17.33)	71 (9.69)

Contd....

## Socio-Economic Amenities - Rural

### Access to Education Facilities

Particulars	Number of Village (% of Population)				
	Available	Not Available	If Not Available (Distance of Nearest Facility)		
			A	B	C
Govt. Primary School	179 (95)	34 (5)	20 (3)	13 (1)	0 (0)
Private Primary School	12 (19)	201 (81)	0 (0)	0 (0)	0 (0)
Govt. Middle School	110 (79)	103 (21)	71 (15)	30 (6)	0 (0)
Private Middle School	11 (19)	202 (81)	1 (0)	0 (0)	0 (0)
Govt. Secondary School	23 (32)	190 (68)	113 (39)	63 (22)	4 (2)
Private Secondary School	13 (16)	200 (84)	0 (0)	0 (0)	0 (0)
Govt. Senior Secondary School	7 (16)	206 (84)	46 (16)	105 (45)	32 (11)
Private Senior Secondary School	3 (3)	210 (97)	8 (2)	4 (3)	9 (4)
Govt. Arts and Science Degree College	2 (8)	211 (92)	19 (6)	75 (33)	111 (47)
Private Arts and Science Degree College	2 (4)	211 (96)	0 (0)	0 (0)	4 (2)
Govt. Engineering College	0 (0)	213 (100)	0 (0)	0 (0)	0 (0)
Private Engineering College	0 (0)	213 (100)	4 (1)	6 (4)	203 (95)
Govt. Medicine College	0 (0)	213 (100)	19 (12)	41 (17)	153 (71)
Private Medicine College	0 (0)	213 (100)	0 (0)	0 (0)	0 (0)
Govt. Management Institute	0 (0)	213 (100)	0 (0)	0 (0)	0 (0)
Private Management Institute	0 (0)	213 (100)	1 (1)	11 (8)	167 (76)
Govt. Polytechnic	0 (0)	213 (100)	10 (3)	47 (22)	154 (73)
Private Polytechnic	0 (0)	213 (100)	0 (0)	0 (0)	2 (1)
Govt. Vocational Training School/ITI	2 (2)	211 (98)	11 (3)	61 (28)	132 (59)
Private Vocational Training School/ITI	2 (7)	211 (93)	0 (0)	3 (1)	3 (1)
Govt. Non Formal Training Centre	1 (1)	212 (99)	10 (3)	47 (22)	154 (73)
Private Non Formal Training Centre	0 (0)	213 (100)	0 (0)	0 (0)	1 (1)
Govt. School For Disabled	1 (1)	212 (99)	1 (0)	1 (0)	202 (96)
Private School For Disabled	0 (0)	213 (100)	0 (0)	1 (1)	7 (2)
Government Others	0 (0)	213 (100)	2 (0)	5 (2)	202 (97)
Private Others	0 (0)	213 (100)	0 (0)	3 (1)	1 (0)

Note : Distance A : Less than 5 km; B : Between 5-10 km; C : 10+ km.; Source : Data Analysis is based on 2011 Census.

## DISCLAIMER

The Terms of Use and Disclaimer of Datanet India Private Limited (hereinafter referred to as "Datanet") for use of this analysis report of **Tarikere Assembly Constituency (Tarikere Vidhan Sabha)** :-

1. **Assembly Factbook™** is a Registered Trade Mark owned by Datanet.
2. All the maps are sketched and graphical representation only and have not been drawn to the scale and also not to represent the actual geographical area or boundary of the unit.
3. The data for the aforesaid analysis is based on authentic sources and has been culled from the various publications of Census, CSO and NSSO for district and block level data, various central and state government departments, Central & State Elections Commissions and the concerned Returning Officers' releases, Electoral Rolls, Election results and allied publications, internal assessment, surveys, estimates and analysis. Therefore, certain adjustment of data at micro level may have been done to arrive closer to the macro data.
4. Data have been provided on an "As Is" and "As AVAILABLE" basis
5. The colours shown in the maps or diagram and charts of a particular party, alliance or AC are indicative and do not represent them.
6. This publication which includes maps, sheets, graphs and data would be the property under copyright of Datanet only. The user may use these for its internal study, analysis and research purposes. It's public display, re-selling or any commercial uses by the user are not allowed.
7. Datanet has taken due care and caution in compilation and processing of data and allied information, but does not guarantee the accuracy, adequacy or completeness of any information/analysis and will be not responsible for any errors or omissions or for the results obtained from the use of such information/analysis.
8. All the contents for the publication have been culled from various authentic sources and Datanet reasonably believes such sources to be reliable, but does not make any representations, express or implied as to the accuracy or fitness of use of such information. The information or contents of the information/analysis do not constitute advice and should not be relied upon in making (or refraining from making) any decision. Any reliance placed upon the information provided by Datanet is the sole responsibility and strictly at the user's risk.
9. In no event will Datanet be liable for any damages (including, without limitation, damages for loss of business projects, or loss of profits) arising in contract, tort or otherwise from the use of or inability to use any of its contents, or from any action taken (or refrained from being taken) as a result of using the analysis or any of its contents. Datanet its directors, owners, editors, officials, employees, distributor and agents or any associate will not be liable for any errors in the information contained or any consequences arising from the use of the contents of the provided information/analysis.
10. If any provision of these terms and conditions is held invalid or illegal or unenforceable for any reason by any court of competent jurisdiction, such provision shall be severed and the remainder of provisions of the terms and conditions shall continue in full force and effect as if the Term of Use had been executed with the invalid, illegal or unenforceable provision eliminated.
11. If there are any discrepancies in the information provided, please bring it to attention of Datanet for suitable rectification measures.

**Buy Online This Complete Book At**  
**Datanet India eBooks Store**

[www.indiastatpublications.com](http://www.indiastatpublications.com)

or go directly at

[http://www.indiastatpublications.com/  
Assembly\\_factbook/Karnataka/Udupi\\_Chikmagalur/Tarikere](http://www.indiastatpublications.com/Assembly_factbook/Karnataka/Udupi_Chikmagalur/Tarikere)

 **indiastat**elections

ISBN : 978-93-5802-108-0



9 789358 021080