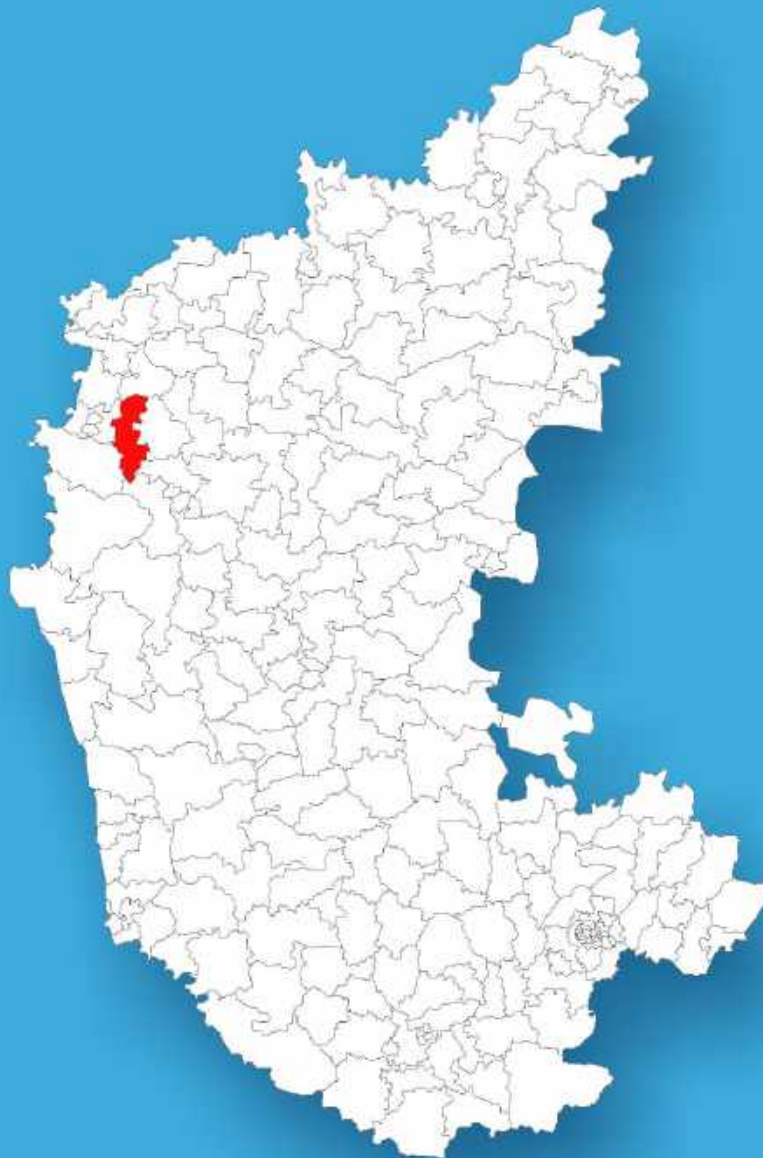




Karnataka

# Assembly Factbook™

Kittur Assembly Constituency



Key Electoral Data of Kittur  
Assembly Constituency (Vidhan Sabha)

Karnataka  
**Assembly Factbook**<sup>TM</sup>  
Kittur Assembly Constituency



Kittur Vidhan Sabha

## **Editor & Director**

Dr. R.K. Thukral

## **Research Editor**

Dr. Shafeeq Rahman

## **Compiled, Researched and Published by Datanet India Pvt. Ltd.**

D-100, 1st Floor,

Okhla Industrial Area, Phase-I,

New Delhi- 110020.

Ph.: 91-11- 43580781-84

Email : support@indiastatpublications.com

Website : <http://www.indiastatelections.com>

## **Online Book Store :**

[www.indiastatpublications.com](http://www.indiastatpublications.com)

**Report No. :** AFB/KA-015-0125

**ISBN :** 978-93-5802-284-1

**First Edition :** January, 2018

**Eighth Updated Edition :** January, 2025

**Price :** Rs.11500/-

US\$ 310

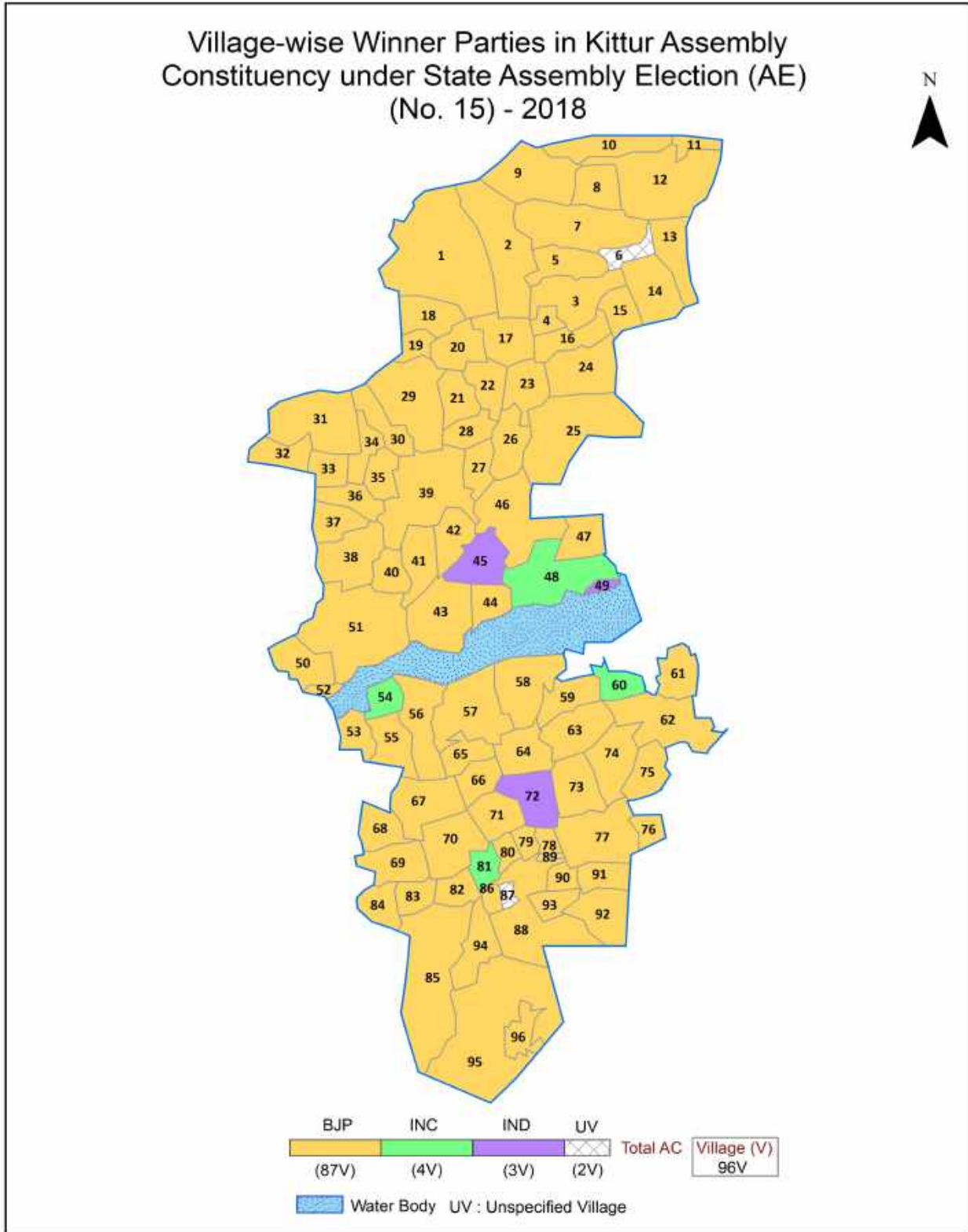
## **© Datanet India Pvt. Ltd.**

All rights reserved. No part of this book may be reproduced, stored in a retrieval system or transmitted in any form or by any means, mechanical photocopying, photographing, scanning, recording or otherwise without the prior written permission of the publisher. Please refer to Disclaimer at page no. 175 for the use of this publication.

Printed in India

No.	Particulars	Page No.
	<b>Introduction</b>	
1	Assembly Constituency - (Vidhan Sabha) at a Glance   Features of Assembly as per Delimitation Commission of India (2008)	1-2
	<b>Location and Political Maps</b>	
2	Location Map   Boundaries of Assembly Constituency - (Vidhan Sabha) in District   Boundaries of Assembly Constituency under Parliamentary Constituency - (Lok Sabha)   Village-wise Winner Parties- 2024, 2019, 2018, 2014, 2013 and 2009	3-11
	<b>Administrative Setup (2011)</b>	
3	District   Sub-district   Towns   Villages   Inhabited Villages   Uninhabited Villages   Village Panchayat   Intermediate Panchayat	12-17
	<b>Demographics (2011)</b>	
4	Population   Households   Rural/Urban Population   Villages by Population Size   Sex Ratio (Total & 0-6 Years)   Religious Population   Social Population   Literacy Rate	18-19
	<b>Electoral Features</b>	
5	Important Dates of Last Elections Held   Electors by Gender   Service Electors   Voters   Voters Turnout   Polling Stations & Average Number of Electors per Polling Station   Electors by Age Group   Present Elected Representatives	20-25
	<b>Historical Summary Election Results</b>	
6	Vote Share of Major Parties   Winning Margin (Number & Percentage)   Polarity of Parties   Summary Result of Assembly Segment of Parliamentary Elections 2024, 2019, 2014, 2009, 2004 and 1999   Summary Result of Assembly Elections 2023, 2018, 2013, 2008, 2004, 1999, 1994, 1989, 1985, 1983, 1978, 1972 and 1967	26-47
	<b>Polling Station Level Election Results</b>	
7	Name and Number of Polling Station 2024, 2019, 2018, 2014, 2013 and 2009   Polling Station-wise Electors, Voters & Voters Turnout 2024, 2019, 2018, 2014, 2013 and 2009   Polling Station wise Elections Results 2024, 2019, 2018, 2014, 2013 and 2009	48-155
	<b>Share of Assembly Constituency</b>	
8	Share of Assembly Constituency - (Vidhan Sabha) in State, District and Parliamentary Constituency - (Lok Sabha)	156
	<b>Socio-Economic Amenities (2011)</b>	
9	Access to Administrative Units   Agricultural, Manufacturing and Industrial Commodities   Demographic Indicators   Education   Health & Manpower   Drinking Water Supply   Sanitation   Entertainment and Recreations Infrastructure   Power   Food Allocation Distribution and Marketing of Agriculture Commodities Infrastructure   Transport and Road Infrastructure   Communication   Banking and Financial Services   Land Use   Irrigation Source	158-172
10	<b>Abbreviation &amp; Sources</b>	173-174
11	<b>Disclaimer</b>	175

Location & Political Map



## Administrative Setup

### List of Village Panchayat & Intermediate Panchayat (Block) Name - 2011

Village Name	Village Panchayat Name	Intermediate Panchayat Name
Amarapur	M.K.Hubli	Sampgaon
Ambadagatti	Ambadagatti	Sampgaon
Awaradi	Awaradi	Sampgaon
Bachanakeri	Ugarkhod	Sampgaon
Bailur	Bailur	Sampgaon
Bairanatti	Hannikeri	Sampgaon
Basarkhod	Degaon	Sampgaon
Bassapur	Awaradi	Sampgaon
Benachinamardi	Chick-Bagewadi	Sampgaon
Bhavihal	Bhavihal	Sampgaon
Channapur	Degaon	Sampgaon
Chick-Bagewadi	Chick-Bagewadi	Sampgaon
Chikkanadihalli	Hirenandihalli	Sampgaon
Dastikoppa	Dastikoppa	Sampgaon
Degaon	Degaon	Sampgaon
Degulhalli	Bailur	Sampgaon
Dematti	Ugarkhod	Sampgaon
Deshanur	Deshanur	Sampgaon
Devarashigihalli	Devarashigihalli	Sampgaon
Dombarkoppa	Nichanaki	Sampgaon
Gaddikurvinkoppa	Chick-Bagewadi	Sampgaon
Gajaminhal	Hanabar Hatti	Sampgaon
Ganikoppa	Marikatti	Sampgaon
Giriyal Kariyat Bagewadi	Chick-Bagewadi	Sampgaon
Giriyal-Kariyat	Degaon	Sampgaon
Hanabar Hatti	Hanabar Hatti	Sampgaon
Hanamana Hatti	Sutagatti	Sampgaon
Hannikeri	Hannikeri	Sampgaon
Hiremele	Hannikeri	Sampgaon

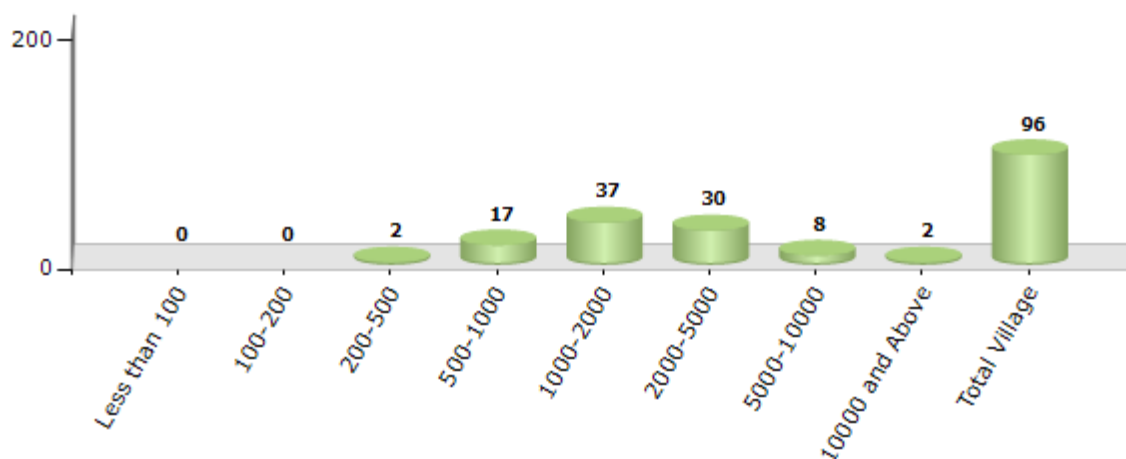
Contd....

Demographic

Number of Villages by Population Size - 2011

Less than 100	100-200	200-500	500-1000	1000-2000	2000-5000	5000-10000	10000 and Above	Total Village
0	0	2	17	37	30	8	2	96

Number of Villages by Population Size - 2011



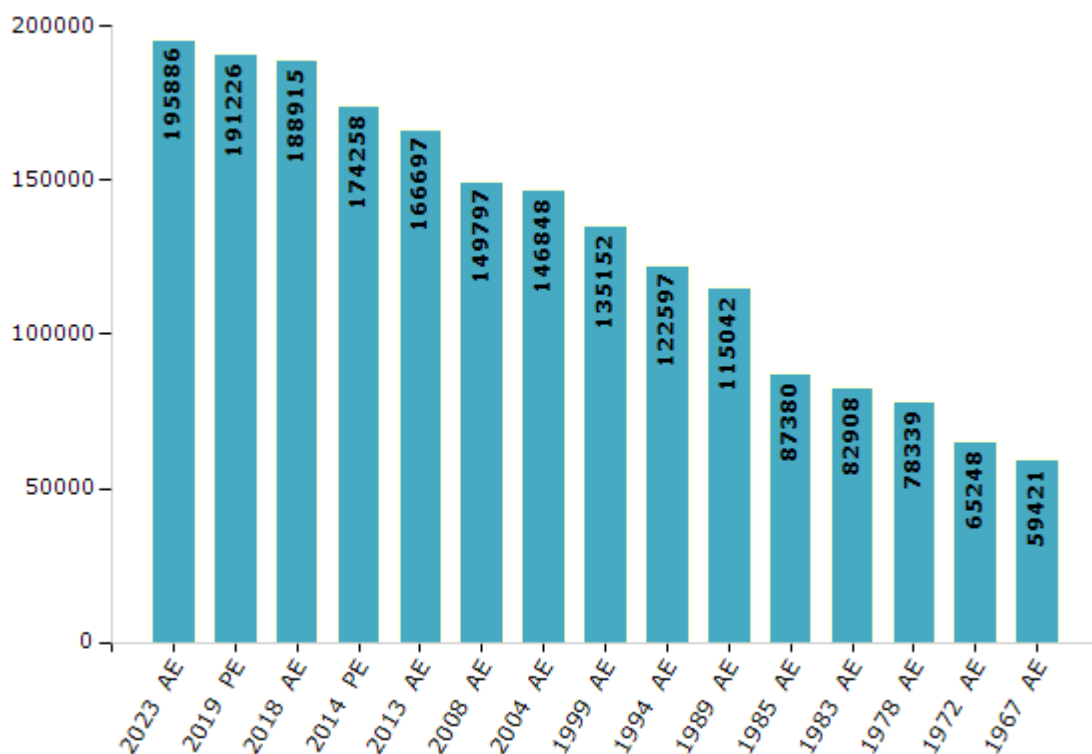


## Electoral Features

### Electors by Male & Female

Year	Male	Female	Others	Total	Year	Male	Female	Others	Total
2023 AE	99759	96122	5	195886	1999 AE	67996	67156	-	135152
2019 PE	97532	93692	2	191226	1994 AE	61474	61123	-	122597
2018 AE	96274	92634	7	188915	1989 AE	58162	56880	-	115042
2014 PE	89635	84618	5	174258	1985 AE	43824	43556	-	87380
2013 AE	86170	80526	1	166697	1983 AE	41156	41752	-	82908
2009 PE	-	-	-	-	1978 AE	39265	39074	-	78339
2008 AE	76851	72946	-	149797	1972 AE	32715	32533	-	65248
2004 PE	-	-	-	-	1967 AE	-	-	-	59421
2004 AE	74239	72609	-	146848	1962 AE	-	-	-	-
1999 PE	-	-	-	-	1957 AE	-	-	-	-

Number of Electors



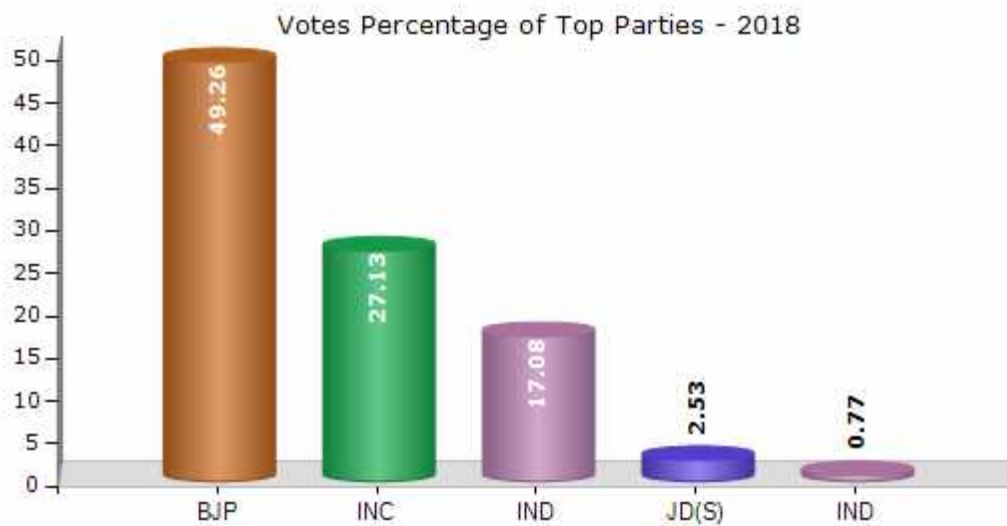
Note : AE : Assembly Election, PE : Assembly Segment of Parliamentary Election



## Historical Summary Election Results

### Summary Result of Assembly Election - 2018

Candidate Name	Party	Votes	Votes %
Doddagoudar Mahantesh Basavantaray	BJP	73155	49.26
Inamdar Danappagouda Basanagouda	INC	40293	27.13
Babasaheb Devanagouda Patil	IND	25366	17.08
Suresh Shivarudrappa Marihal	JD(S)	3755	2.53
Raghavendra Vilas Naik	IND	1137	0.77
Babu Abdulsab Haaji	IND	723	0.49
Tangevva Adivappa Iragar	AIMEP	686	0.46
Siddappa Basavanneppa Dollin	NAC	663	0.45
Mahantesh Krishna Hotakar	INCP	457	0.31
Anand Irappa Hampannavar	AAP	453	0.31
Ashok Bheemappa Naik	IND	368	0.25
	NOTA	1456	0.98



## Polling Station Level Election Results

### Number and Name of Polling Stations (PS) (2018)

Number of Polling Stations	Name of Polling Stations	Number of Polling Stations	Name of Polling Stations
1	Govt. Higher Primary Kannada Boys School, Right Side Deshanur	22	Govt. Higher Primary Kannada School, Middle Side, Hanabaratti
2	Govt. Higher Primary Kannada Boys School, Left Side Deshanur	23	Govt. Higher Primary Kannada School, Right Side Hanabaratti
3	Govt. Higher Primary Kannada Boys School, Middle Side Deshanur	24	Govt. Higher Primary Kannada School, Right Side, Mekalmardi
4	Govt. Higher Primary Urdu School, Right Side Deshanur	25	Govt. Higher Primary Kannada School, Middle Side, Mekalmardi
5	Govt. Higher Primary Urdu Boys School, Left Side Deshanur	26	Govt. Higher Primary Kannada School, Left Side, Kalakuppi
6	Shri Siddalingeshwar High School, Right Side, Deshanur	27	Govt. Higher Primary Kannada Boys School, Left Side, Mallapur K.N.
7	Shri Siddalingeshwar High School, Left Side, Deshanur	28	Govt. Higher Primary Kannada Boys School, Right Side, Mallapur K.N.
8	Govt. Lower Primary Kannada Boys School Kolyantti	29	Govt. Higher Primary Kannada School, Hogarti
9	Govt. Higher Primary School, Right Side, Mohare	30	Govt. Higher Primary Kannada School, Left Side, Sutagatti
10	Govt. Higher Primary School, Left Side, Mohare	31	Govt. Higher Primary Kannada School, Middle Side, Sutagatti
11	Govt. Higher Primary Kannada School, Right Side, Hoskoti	32	Govt. Higher Primary Kannada School, Right Side, Sutagatti
12	Govt. Higher Primary Kannada School, Left Side, Hoskoti	33	Govt. Higher Primary School, Right Side, Mattikopp
13	Govt. Higher Primary Kannada Boys School Sunakumpi	34	Govt. Higher Primary School, Left Side, Mattikopp
14	Govt. Higher Primary Kannada School, Left Side, Mastamardi	35	Govt. Higher Primary Kannada School Koladur
15	Govt. Higher Primary Kannada School, Right Side, Mastamardi	36	Kuvempu Centurien Model School, Right Side Nesargi
16	Govt. Higher Primary Kannada School Right Side Vannur	37	Kuvempu Centurien Model School, West Side, Nesargi
17	Govt. Higher Primary Kannada School, Middle Side Vannur	38	Kuvempu Centurien Model School, Left Wing, Nesargi
18	Govt. Higher Primary Kannada School Left Side Vannur	39	Kuvempu Centurien Model School, Middle Wing, Nesargi
19	Govt. High School, Vannur	40	Kuvempu Centurien Model School (R.C.C. Building) Nesargi
20	Govt. Higher Primary Kannada Boys School, Gajaminal	41	Kuvempu Centurien Model School (R.C.C. Building), West Part, Nesargi
21	Govt. Higher Primary Kannada School, Left Side, Hanabaratti	42	Govt. Lower Primary Urdu School, Right Side, Nesargi

Contd....

## Polling Station Level Election Results

### Polling Station-wise Votes Secured by Overall Top Five Parties in Kittur Assembly in Assembly Election (AE) under Uttara Kannada Parliamentary Constituency in Karnataka (2018)

Number of Polling Station	Winner - Doddagoudar Mahantesh Basava Ntaray (BJP)	Runner- up - Inamdar Danappa Gouda Basana Gouda (INC)	3rd - Babasaheb Devana Gouda Patil (IND)	4th - Suresh Shiva Rudrappa Marihal (JD(S))	5th - Raghavendra Vilas Naik (IND)	NOTA	Other	Total Votes Secured
36	307	168	30	14	2	7	6	534
37	275	114	28	9	1	2	8	437
38	299	66	69	12	4	2	12	464
39	227	46	95	11	2	5	4	390
40	222	106	86	8	4	1	8	435
41	192	116	87	4	3	5	8	415
42	346	202	122	12	0	5	13	700
43	179	115	42	10	1	3	8	358
44	463	44	51	9	2	2	8	579
45	452	24	3	5	6	5	5	500
46	404	23	7	6	2	2	3	447
47	482	32	2	4	10	7	3	540
48	615	128	44	14	9	8	13	831
49	316	86	51	3	7	10	7	480
50	373	73	27	14	7	6	5	505
51	299	171	49	5	7	13	9	553
52	297	232	29	3	4	5	11	581
53	495	235	81	10	15	6	22	864
54	282	26	15	4	2	3	7	339
55	208	132	13	5	7	8	13	386
56	484	178	43	20	15	9	9	758
57	368	165	39	6	4	5	4	591
58	228	148	19	4	3	4	5	411
59	456	285	42	7	5	4	16	815
60	102	4	1	1	1	1	1	111
61	208	161	12	16	3	0	9	409
62	257	192	191	5	5	4	23	677
63	330	96	189	7	6	5	21	654
64	420	168	182	49	2	5	29	855
65	279	167	116	8	7	5	10	592
66	347	290	76	10	9	8	22	762
67	232	85	133	22	2	4	9	487
68	282	114	163	23	3	4	10	599
69	109	4	2	1	0	0	0	116
70	325	208	116	13	5	4	13	684

Contd....

## Polling Station Level Election Results

### Winner, Runner-up and 3rd Party Position & Winning Margin According to Polling Stations in Kittur Assembly in Assembly Election (AE) under Uttara Kannada Parliamentary Constituency in Karnataka (2018)

Polling Station Number	Winner Party	Winner Votes (%)	Runner-up Party	Runner-up Votes (%)	Winning Margin Votes (%)	Third Party	Third Party Votes (%)	Other Votes (%)
71	BJP	519 (58.51)	IND (BDP)	261 (29.43)	258 (29.08)	INC	83 (9.36)	24 (2.71)
72	BJP	463 (57.3)	INC	181 (22.4)	282 (34.9)	IND (BDP)	132 (16.34)	32 (3.96)
73	BJP	279 (58.74)	INC	93 (19.58)	186 (39.16)	IND (BDP)	80 (16.84)	23 (4.84)
74	BJP	181 (40.04)	IND (BDP)	150 (33.19)	31 (6.85)	INC	94 (20.8)	27 (5.97)
75	BJP	458 (54.27)	IND (BDP)	284 (33.65)	174 (20.62)	INC	57 (6.75)	45 (5.33)
76	BJP	349 (68.16)	INC	101 (19.73)	248 (48.43)	IND (BDP)	35 (6.84)	27 (5.27)
77	BJP	208 (46.43)	INC	153 (34.15)	55 (12.28)	IND (BDP)	58 (12.95)	29 (6.47)
78	BJP	649 (67.46)	INC	188 (19.54)	461 (47.92)	IND (BDP)	86 (8.94)	39 (4.05)
79	INC	473 (67.38)	BJP	132 (18.8)	341 (48.58)	IND (BDP)	68 (9.69)	29 (4.13)
80	BJP	219 (54.34)	INC	133 (33)	86 (21.34)	IND (BDP)	44 (10.92)	7 (1.74)
81	BJP	419 (56.09)	IND (BDP)	187 (25.03)	232 (31.06)	INC	87 (11.65)	54 (7.23)
82	BJP	501 (65.58)	IND (BDP)	126 (16.49)	375 (49.09)	INC	96 (12.57)	41 (5.37)
83	BJP	302 (63.58)	IND (BDP)	119 (25.05)	183 (38.53)	INC	38 (8)	16 (3.37)
84	BJP	319 (62.8)	IND (BDP)	122 (24.02)	197 (38.78)	INC	39 (7.68)	28 (5.51)
85	BJP	344 (53.67)	IND (BDP)	143 (22.31)	201 (31.36)	INC	86 (13.42)	68 (10.61)
86	BJP	459 (65.95)	INC	136 (19.54)	323 (46.41)	IND (BDP)	55 (7.9)	46 (6.61)
87	BJP	418 (48.89)	IND (BDP)	246 (28.77)	172 (20.12)	INC	132 (15.44)	59 (6.9)
88	BJP	282 (48.96)	IND (BDP)	185 (32.12)	97 (16.84)	INC	55 (9.55)	54 (9.38)
89	BJP	200 (41.07)	IND (BDP)	129 (26.49)	71 (14.58)	INC	89 (18.28)	69 (14.17)
90	BJP	201 (38.51)	IND (BDP)	164 (31.42)	37 (7.09)	INC	128 (24.52)	29 (5.56)
91	BJP	360 (64.06)	IND (BDP)	99 (17.62)	261 (46.44)	INC	82 (14.59)	21 (3.74)
92	BJP	539 (72.74)	IND (BDP)	132 (17.81)	407 (54.93)	INC	32 (4.32)	38 (5.13)
93	IND (BDP)	326 (41.27)	BJP	304 (38.48)	22 (2.79)	INC	74 (9.37)	86 (10.89)
94	BJP	199 (47.84)	IND (BDP)	166 (39.9)	33 (7.94)	INC	34 (8.17)	17 (4.09)
95	BJP	298 (42.51)	IND (BDP)	284 (40.51)	14 (2)	INC	72 (10.27)	47 (6.7)
96	IND (BDP)	245 (46.76)	BJP	165 (31.49)	80 (15.27)	INC	62 (11.83)	52 (9.92)
97	BJP	188 (45.3)	IND (BDP)	117 (28.19)	71 (17.11)	INC	89 (21.45)	21 (5.06)
98	BJP	333 (56.35)	IND (BDP)	121 (20.47)	212 (35.88)	INC	109 (18.44)	28 (4.74)
99	BJP	271 (39.56)	INC	236 (34.45)	35 (5.11)	IND (BDP)	152 (22.19)	26 (3.8)
100	BJP	373 (57.65)	INC	159 (24.57)	214 (33.08)	IND (BDP)	87 (13.45)	28 (4.33)
101	INC	299 (52.27)	IND (BDP)	161 (28.15)	138 (24.12)	BJP	76 (13.29)	36 (6.29)
102	INC	273 (41.87)	BJP	178 (27.3)	95 (14.57)	IND (BDP)	168 (25.77)	33 (5.06)
103	BJP	343 (58.63)	IND (BDP)	135 (23.08)	208 (35.55)	INC	96 (16.41)	11 (1.88)
104	BJP	217 (59.29)	INC	88 (24.04)	129 (35.25)	IND (BDP)	56 (15.3)	5 (1.37)
105	BJP	474 (55.5)	IND (BDP)	180 (21.08)	294 (34.42)	INC	166 (19.44)	34 (3.98)

Contd....

## Socio-Economic Amenities - Rural

### Access to Education Facilities

Particulars	Number of Village (% of Population)				
	Available	Not Available	If Not Available (Distance of Nearest Facility)		
			A	B	C
Govt. Primary School	92 (97)	4 (3)	2 (1)	1 (1)	0 (0)
Private Primary School	25 (45)	71 (55)	0 (0)	0 (0)	0 (0)
Govt. Middle School	81 (93)	15 (7)	14 (7)	1 (0)	0 (0)
Private Middle School	11 (28)	85 (72)	0 (0)	0 (0)	0 (0)
Govt. Secondary School	37 (63)	59 (37)	39 (22)	14 (8)	2 (1)
Private Secondary School	8 (22)	88 (78)	1 (0)	0 (0)	0 (0)
Govt. Senior Secondary School	4 (14)	92 (86)	27 (22)	43 (42)	18 (16)
Private Senior Secondary School	2 (10)	94 (90)	0 (0)	1 (1)	2 (2)
Govt. Arts and Science Degree College	3 (12)	93 (88)	18 (13)	35 (34)	35 (38)
Private Arts and Science Degree College	0 (0)	96 (100)	0 (0)	0 (0)	5 (4)
Govt. Engineering College	0 (0)	96 (100)	1 (0)	0 (0)	8 (4)
Private Engineering College	0 (0)	96 (100)	0 (0)	0 (0)	87 (96)
Govt. Medicine College	0 (0)	96 (100)	18 (17)	6 (6)	72 (77)
Private Medicine College	0 (0)	96 (100)	0 (0)	0 (0)	0 (0)
Govt. Management Institute	0 (0)	96 (100)	0 (0)	0 (0)	0 (0)
Private Management Institute	0 (0)	96 (100)	0 (0)	0 (0)	96 (100)
Govt. Polytechnic	0 (0)	96 (100)	0 (0)	3 (3)	82 (88)
Private Polytechnic	0 (0)	96 (100)	0 (0)	0 (0)	11 (9)
Govt. Vocational Training School/ITI	3 (10)	93 (90)	8 (6)	19 (20)	52 (54)
Private Vocational Training School/ITI	1 (7)	95 (93)	0 (0)	2 (3)	12 (8)
Govt. Non Formal Training Centre	0 (0)	96 (100)	6 (5)	14 (16)	64 (69)
Private Non Formal Training Centre	0 (0)	96 (100)	0 (0)	0 (0)	12 (10)
Govt. School For Disabled	0 (0)	96 (100)	2 (2)	8 (10)	75 (79)
Private School For Disabled	0 (0)	96 (100)	0 (0)	0 (0)	11 (9)
Government Others	0 (0)	96 (100)	0 (0)	4 (2)	31 (30)
Private Others	0 (0)	96 (100)	0 (0)	0 (0)	3 (1)

Note : Distance A : Less than 5 km; B : Between 5-10 km; C : 10+ km.; Source : Data Analysis is based on 2011 Census.

## DISCLAIMER

The Terms of Use and Disclaimer of Datanet India Private Limited (hereinafter referred to as "Datanet") for use of this analysis report of **Kittur Assembly Constituency (Kittur Vidhan Sabha)** :-

1. **Assembly Factbook™** is a Registered Trade Mark owned by Datanet.
2. All the maps are sketched and graphical representation only and have not been drawn to the scale and also not to represent the actual geographical area or boundary of the unit.
3. The data for the aforesaid analysis is based on authentic sources and has been culled from the various publications of Census, CSO and NSSO for district and block level data, various central and state government departments, Central & State Elections Commissions and the concerned Returning Officers' releases, Electoral Rolls, Election results and allied publications, internal assessment, surveys, estimates and analysis. Therefore, certain adjustment of data at micro level may have been done to arrive closer to the macro data.
4. Data have been provided on an "As Is" and "As AVAILABLE" basis
5. The colours shown in the maps or diagram and charts of a particular party, alliance or AC are indicative and do not represent them.
6. This publication which includes maps, sheets, graphs and data would be the property under copyright of Datanet only. The user may use these for its internal study, analysis and research purposes. It's public display, re-selling or any commercial uses by the user are not allowed.
7. Datanet has taken due care and caution in compilation and processing of data and allied information, but does not guarantee the accuracy, adequacy or completeness of any information/analysis and will be not responsible for any errors or omissions or for the results obtained from the use of such information/analysis.
8. All the contents for the publication have been culled from various authentic sources and Datanet reasonably believes such sources to be reliable, but does not make any representations, express or implied as to the accuracy or fitness of use of such information. The information or contents of the information/analysis do not constitute advice and should not be relied upon in making (or refraining from making) any decision. Any reliance placed upon the information provided by Datanet is the sole responsibility and strictly at the user's risk.
9. In no event will Datanet be liable for any damages (including, without limitation, damages for loss of business projects, or loss of profits) arising in contract, tort or otherwise from the use of or inability to use any of its contents, or from any action taken (or refrained from being taken) as a result of using the analysis or any of its contents. Datanet its directors, owners, editors, officials, employees, distributor and agents or any associate will not be liable for any errors in the information contained or any consequences arising from the use of the contents of the provided information/analysis.
10. If any provision of these terms and conditions is held invalid or illegal or unenforceable for any reason by any court of competent jurisdiction, such provision shall be severed and the remainder of provisions of the terms and conditions shall continue in full force and effect as if the Term of Use had been executed with the invalid, illegal or unenforceable provision eliminated.
11. If there are any discrepancies in the information provided, please bring it to attention of Datanet for suitable rectification measures.

**Buy Online This Complete Book At  
Datanet India eBooks Store**

[www.indiastatpublications.com](http://www.indiastatpublications.com)

or go directly at

[http://www.indiastatpublications.com/  
Assembly\\_factbook/Karnataka/Uttara\\_Kannada/ Kittur](http://www.indiastatpublications.com/Assembly_factbook/Karnataka/Uttara_Kannada/Kittur)



 **indiastat**elections

ISBN - 978-93-5802-284-1



9 789358 022841