



Kerala

# Assembly Factbook™

Ambalappuzha Assembly Constituency



Key Electoral Data of Ambalappuzha  
Assembly Constituency (Vidhan Sabha)

Kerala

# Assembly Factbook™

Ambalappuzha Assembly Constituency



Ambalappuzha Vidhan Sabha

## **Editor & Director**

Dr. R.K. Thukral

## **Research Editor**

Dr. Shafeeq Rahman

## **Compiled, Researched and Published by Datanet India Pvt. Ltd.**

D-100, 1st Floor,

Okhla Industrial Area, Phase-I,  
New Delhi- 110020.

Ph.: 91-11- 43580781-84

Email : support@indiastatpublications.com

Website : www.indiastatelections.com

## **Online Book Store :**

www.indiastatpublications.com

**Report No. :** AFB/KR-105-0125

**ISBN :** 978-93-5313-516-4

**First Edition :** January, 2018

**Eighth Updated Edition :** January, 2025

**Price :** Rs.11500/-

US\$ 310

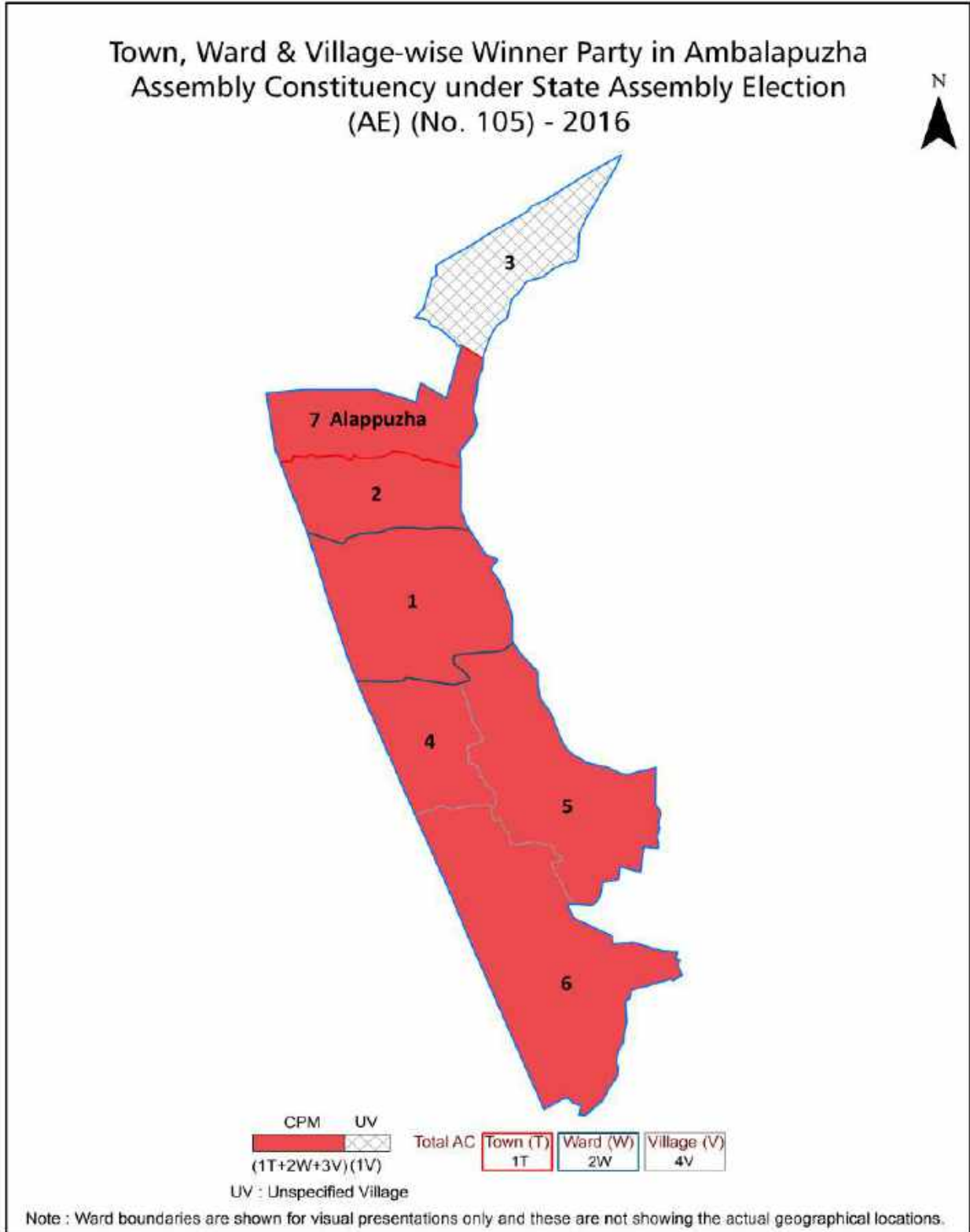
**© Datanet India Pvt. Ltd.**

All rights reserved. No part of this book may be reproduced, stored in a retrieval system or transmitted in any form or by any means, mechanical photocopying, photographing, scanning, recording or otherwise without the prior written permission of the publisher. Please refer to Disclaimer at page no. 208 for the use of this publication.

Printed in India

No.	Particulars	Page No.
	<b>Introduction</b>	
1	Assembly Constituency - (Vidhan Sabha) at a Glance   Features of Assembly as per Delimitation Commission of India (2008)	1-2
	<b>Location and Political Maps</b>	
2	Location Map   Boundaries of Assembly Constituency - (Vidhan Sabha) in District   Boundaries of Assembly Constituency under Parliamentary Constituency - (Lok Sabha)   Town, Ward & Village-wise Winner Parties- 2024, 2021, 2019, 2016, 2014, 2011 and 2009	3-10
	<b>Administrative Setup (2011)</b>	
3	District   Sub-district   Towns   Villages   Inhabited Villages   Uninhabited Villages   Village Panchayat   Intermediate Panchayat	11-13
	<b>Demographics (2011)</b>	
4	Population   Households   Rural/Urban Population   Towns, Ward and Villages by Population Size   Sex Ratio (Total & 0-6 Years)   Religious Population   Social Population   Literacy Rate	14-16
	<b>Electoral Features</b>	
5	Important Dates of Last Elections Held   Electors by Gender   Service Electors   Voters   Voters Turnout   Polling Stations & Average Number of Electors per Polling Station   Electors by Age Group   Present Elected Representatives	17-28
	<b>Historical Summary Election Results</b>	
6	Vote Share of Major Parties   Winning Margin (Number & Percentage)   Polarity of Parties   Summary Result of Assembly Segment of Parliamentary Elections 2024, 2019, 2014, 2009, 2004 and 1999   Summary Result of Assembly Elections 2021, 2016, 2011, 2006, 2001, 1996, 1991, 1987, 1982, 1980, 1977, 1970, 1967 and 1965	29-51
	<b>Polling Station Level Election Results</b>	
7	Name and Number of Polling Station 2024, 2021, 2019, 2016, 2014, 2011 and 2009   Polling Station-wise Electors, Voters & Voters Turnout 2024, 2021, 2019, 2016, 2014, 2011 and 2009   Polling Station wise Elections Results 2024, 2021, 2019, 2016, 2014, 2011 and 2009	52-187
	<b>Share of Assembly Constituency</b>	
8	Share of Assembly Constituency - (Vidhan Sabha) in State, District and Parliamentary Constituency - (Lok Sabha)	188
	<b>Socio-Economic Amenities (2011)</b>	
9	Access to Administrative Units   Agricultural, Manufacturing and Industrial Commodities   Demographic Indicators   Education   Health & Manpower   Drinking Water Supply   Sanitation   Entertainment and Recreations Infrastructure   Power   Food Allocation Distribution and Marketing of Agriculture Commodities Infrastructure   Transport and Road Infrastructure   Communication   Banking and Financial Services   Land Use   Irrigation Source	190-204
10	<b>Abbreviation &amp; Sources</b>	206
11	<b>Disclaimer</b>	208

Location & Political Map



## Administrative Setup

### List of Village Panchayat & Intermediate Panchayat (Block) Name - 2011

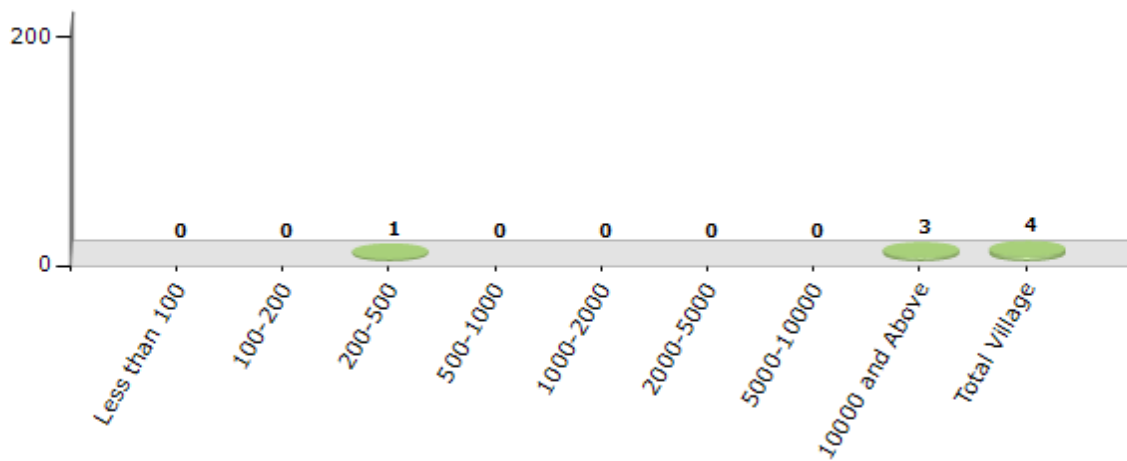
Village Name	Village Panchayat Name	Intermediate Panchayat Name
Ambalappuzha	Ambalappuzha South, Ambalappuzha North	Ambalappuzha
Karumady	Ambalappuzha South, Ambalappuzha North, Thakazhy	Ambalappuzha
Mullakkal (Part)	Kainakary	Champakkulam
Purakkad	Purakkad	Ambalappuzha

Demographics

Number of Villages by Population Size - 2011

Less than 100	100-200	200-500	500-1000	1000-2000	2000-5000	5000-10000	10000 and Above	Total Village
0	0	1	0	0	0	0	3	4

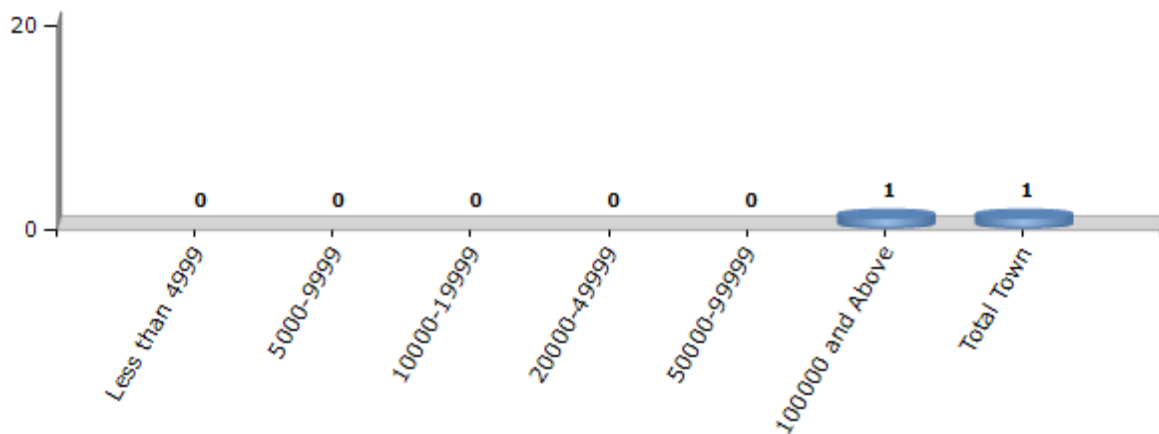
Number of Villages by Population Size - 2011



Number of Towns by Population Size - 2011

Less than 4999	5000-9999	10000-19999	20000-49999	50000-99999	100000 and Above	Total Town
0	0	0	0	0	1	1

Number of Towns by Population Size - 2011

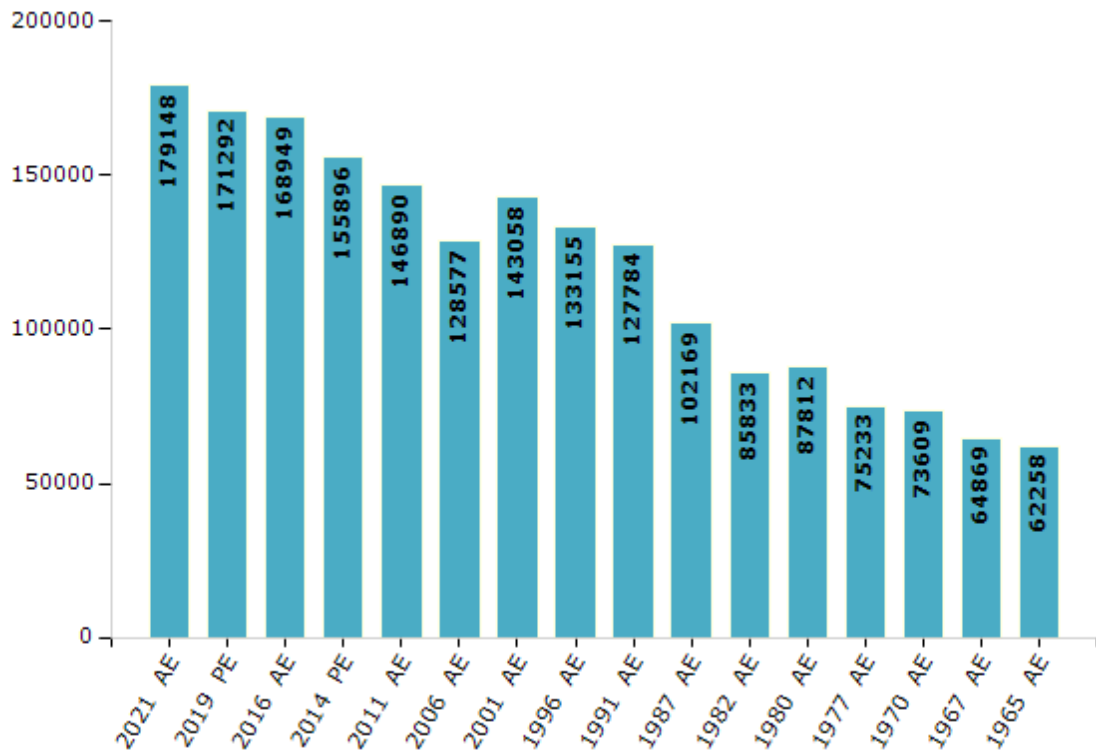


## Electoral Features

### Electors by Male & Female

Year	Male	Female	Others	Total	Year	Male	Female	Others	Total
2021 AE	86935	92213	0	179148	1991 AE	66549	61235	-	127784
2019 PE	83339	87952	1	171292	1987 AE	49951	52218	-	102169
2016 AE	81188	87761	0	168949	1982 AE	42535	43298	-	85833
2014 PE	75105	80791	0	155896	1980 AE	43277	44535	-	87812
2011 AE	70608	76282	0	146890	1977 AE	37106	38127	-	75233
2009 PE	-	-	-	-	1970 AE	36262	37347	-	73609
2006 AE	62440	66137	-	128577	1967 AE	-	-	-	64869
2004 PE	-	-	-	-	1965 AE	-	-	-	62258
2001 AE	72105	70953	-	143058	1960 AE	-	-	-	-
1999 PE	-	-	-	-	1957 AE	-	-	-	-
1996 AE	64870	68285	-	133155					

Number of Electors



Note : AE : Assembly Election, PE : Assembly Segment of Parliamentary Election

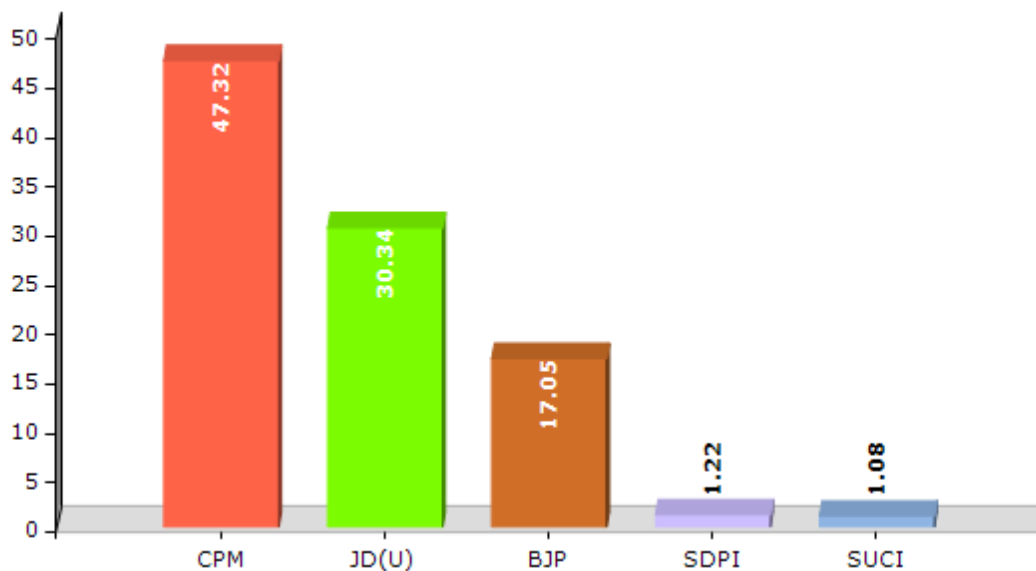


## Historical Summary Election Results

### Summary Result of Assembly Election - 2016

Candidate Name	Party	Votes	Votes %
G.Sudhakaran	CPM	63069	47.32
Shaik.P.Harriz	JD(U)	40448	30.34
L.P.Jayachandran	BJP	22730	17.05
K.S.Shan	SDPI	1622	1.22
R.Arjunan	SUCI	1439	1.08
Adv.Nassar.M.Pyngamadam	IND	1053	0.79
A.Ansari	PDP	931	0.7
Nasar Arattupuzha	WPOI	878	0.66
Joseph Kuttikkadan	IND	266	0.2
P.G.Sugunan	IND	231	0.17
	NOTA	627	0.47

Votes Percentage of Top Parties - 2016



## Polling Station Level Election Results

### Number and Name of Polling Stations (PS) (2021)

Number of Polling Stations	Name of Polling Stations	Number of Polling Stations	Name of Polling Stations
1	Y.M.M.A.L.P.S (North East Portion), Zachariya Bazar	15	Lajnathul Muhammediya HSS South Portion
1A	Y.M.M.A.L.P.S (North East Portion), Zachariya Bazar	16	Govt. Muhammadens H.S.B.T.S (West Portion of the Building), Civil Station
2	Kerala University Institute of Technology Alappuzha Centre Hall No. 5	17	Govt. Muhammadens H.S.B.T.S, West Portion of the Building, (TTI) Civil Station
3	Municipal Office Building (West Portion) M. O Ward	18	Govt. Muhammadens H.S.B.T.S (South Portion), Civil Station
3A	Municipal Office Building (West Portion) M. O Ward	19	District Industrial Centre Office, Vellakkinar, Alappuzha
4	Municipal Office Building (East Portion) M. O Ward	20	Govt. Muhammadens Boys School, Middle Portion
4A	Municipal Office Building (East Portion) M. O Ward	21	St. Mary's H.S (West Portion of Southern Building), Vattayal
5	Kerala Coir Workers Welfare Fund Board District Office.	22	St. Mary's H.S (Middle Portion of Southern Building), Vattayal
5A	Kerala Coir Workers Welfare Fund Board District Office.	23	St. Mary's H.S (South Portion of the Building In East Side of Road), Vattayal
6	Govt. Muhammadens H.S.B.T.S (East Portion of the Building), Civil Station	24	St. Mary's H.S (Middle Portion of the Building In East Side of Road), Vattayal
6A	Govt. Muhammadens H.S.B.T.S (East Portion of the Building), Civil Station	25	St. Mary's H.S (Middle Portion of the Main Building), Vattayal
7	Lejanathul Muhammediya H.S.S (West Building). Lejanath	26	St. Mary's H.S (South Portion of the Main Building), Vattayal
8	Lejanathul Muhammediya H.S.S (North Side of West Building). Lejanath	27	Lejanathul Muhammediya H.S.S (South Portion).
9	Lejanathul Muhammediya H.S.S (Middle Portion). Lejanath	27A	Lejanathul Muhammediya H.S.S (South Portion).
9A	Lejanathul Muhammediya H.S.S (Middle Portion). Lejanath	28	Shanmukha Vilasam L.P.S (East Portion of Western Building) Vadackal
10	Y.M.M.A.L.P.S (North West Portion), Zachariya Bazar	28A	Shanmukha Vilasam L.P.S (East Portion of Western Building) Vadackal
11	Y.M.M.A.L.P.S (Middle Portion), Zachariya Bazar	29	Shanmukha Vilasam L.P.S (Middle Portion of Western Building) Vadackal
12	Childrens Library Building, Alappuzha	30	T.K.M.M.U.P.S (North Portion of Main Building) Kuthirapanthi.
13	Lejanathul Muhammediya H.S.S (Northern Portion of the New Building)	31	T.K.M.M.U.P.S (Middle Portion of Main Building) Kuthirapanthi.
13A	Lejanathul Muhammediya H.S.S (Northern Portion of the New Building)	32	St. Mary's H.S (North Portion of the Building In East Side of Road), Vattayal
14	Lejanathul Muhammediya H.S.S (Southern Portion of the New Building)	33	St. Mary's H.S (West Portion of the Main Building In West Side of Road), Vattayal

Contd....

## Polling Station Level Election Results

### Polling Station-wise Votes Secured by Overall Top Five Parties in Ambalappuzha Assembly in Assembly Election (AE) under Alappuzha Parliamentary Constituency in Kerala (2021)

Number of Polling Station	Winner - H.Salam (CPI(M))	Runner-up - Adv.M.Liju (INC)	3rd - Anoop Antony (BJP)	4th - M.M.Thahir (SDPI)	5th - Subhadramma Thottappally (WPOI)	NOTA	Other	Total Votes Secured
28	268	114	25	2	2	3	1	415
28A	268	142	43	1	0	3	3	460
29	381	263	34	0	0	2	0	680
30	332	247	37	2	0	3	3	624
31	267	390	38	2	1	1	2	701
32	340	250	34	23	0	3	0	650
33	311	204	15	14	1	1	1	547
34	347	231	52	21	25	3	1	680
35	282	169	29	1	0	2	0	483
35A	304	188	52	3	1	0	1	549
36	286	107	108	3	3	2	2	511
36A	311	182	93	3	3	3	0	595
37	266	165	3	20	3	4	1	462
37A	259	148	14	23	20	1	0	465
38	231	132	76	6	3	5	0	453
38A	313	146	43	9	4	3	0	518
39	296	188	169	0	3	3	1	660
40	266	172	161	2	0	1	0	602
41	179	277	11	1	1	5	1	475
41A	241	223	37	1	0	5	0	507
42	162	234	176	6	3	3	1	585
43	80	129	96	1	0	1	0	307
43A	63	109	115	0	1	2	0	290
44	221	216	243	4	1	9	0	694
45	200	166	24	2	2	3	0	397
45A	255	126	71	2	1	0	0	455
46	276	108	92	1	0	1	1	479
46A	336	151	31	14	1	1	1	535
47	396	312	20	17	5	2	2	754
48	178	149	98	0	1	4	0	430
48A	163	140	64	3	0	2	0	372
49	40	77	295	0	0	3	0	415
49A	90	126	235	2	4	3	2	462
50	190	131	44	0	7	2	0	374
50A	150	125	116	0	3	6	0	400

Contd....

## Polling Station Level Election Results

### Winner, Runner-up and 3rd Party Position & Winning Margin According to Polling Stations in Ambalappuzha Assembly in Assembly Election (AE) under Alappuzha Parliamentary Constituency in Kerala (2021)

Polling Station Number	Winner Party	Winner Votes (%)	Runner-up Party	Runner-up Votes (%)	Winning Margin Votes (%)	Third Party	Third Party Votes (%)	Other Votes (%)
51	CPI(M)	336 (44.5)	INC	316 (41.85)	20 (2.65)	BJP	95 (12.58)	8 (1.06)
52	BJP	187 (48.32)	INC	115 (29.72)	72 (18.6)	CPI(M)	79 (20.41)	6 (1.55)
52A	BJP	214 (48.86)	INC	117 (26.71)	97 (22.15)	CPI(M)	101 (23.06)	6 (1.37)
53	CPI(M)	167 (39.76)	BJP	149 (35.48)	18 (4.28)	INC	99 (23.57)	5 (1.19)
53A	CPI(M)	214 (48.64)	INC	143 (32.5)	71 (16.14)	BJP	79 (17.95)	4 (0.91)
54	BJP	144 (47.06)	CPI(M)	85 (27.78)	59 (19.28)	INC	70 (22.88)	7 (2.29)
54A	BJP	148 (40.22)	INC	138 (37.5)	10 (2.72)	CPI(M)	76 (20.65)	6 (1.63)
55	INC	184 (39.15)	CPI(M)	165 (35.11)	19 (4.04)	BJP	115 (24.47)	6 (1.28)
55A	BJP	178 (38.86)	INC	166 (36.24)	12 (2.62)	CPI(M)	109 (23.8)	5 (1.09)
56	CPI(M)	227 (52.79)	INC	140 (32.56)	87 (20.23)	BJP	58 (13.49)	5 (1.16)
56A	CPI(M)	167 (41.65)	INC	138 (34.41)	29 (7.24)	BJP	91 (22.69)	5 (1.25)
57	CPI(M)	244 (58.65)	INC	105 (25.24)	139 (33.41)	BJP	41 (9.86)	26 (6.25)
57A	CPI(M)	271 (59.82)	INC	137 (30.24)	134 (29.58)	BJP	39 (8.61)	6 (1.32)
58	INC	203 (36.19)	CPI(M)	193 (34.4)	10 (1.79)	BJP	158 (28.16)	7 (1.25)
59	CPI(M)	260 (49.15)	BJP	134 (25.33)	126 (23.82)	INC	130 (24.57)	5 (0.95)
60	CPI(M)	241 (38.13)	INC	224 (35.44)	17 (2.69)	BJP	160 (25.32)	7 (1.11)
61	INC	272 (42.24)	CPI(M)	235 (36.49)	37 (5.75)	BJP	129 (20.03)	8 (1.24)
62	CPI(M)	277 (43.9)	INC	223 (35.34)	54 (8.56)	BJP	121 (19.18)	10 (1.58)
63	CPI(M)	198 (41.25)	INC	179 (37.29)	19 (3.96)	BJP	99 (20.63)	4 (0.83)
64	CPI(M)	317 (54.84)	INC	161 (27.85)	156 (26.99)	BJP	97 (16.78)	3 (0.52)
65	CPI(M)	232 (42.49)	INC	207 (37.91)	25 (4.58)	BJP	102 (18.68)	5 (0.92)
66	CPI(M)	266 (42.22)	INC	241 (38.25)	25 (3.97)	BJP	117 (18.57)	6 (0.95)
67	INC	192 (35.89)	BJP	185 (34.58)	7 (1.31)	CPI(M)	145 (27.1)	13 (2.43)
68	INC	266 (38.78)	CPI(M)	211 (30.76)	55 (8.02)	BJP	198 (28.86)	11 (1.6)
69	CPI(M)	309 (50.57)	BJP	168 (27.5)	141 (23.07)	INC	130 (21.28)	4 (0.65)
70	INC	254 (44.25)	CPI(M)	241 (41.99)	13 (2.26)	BJP	75 (13.07)	4 (0.7)
71	CPI(M)	314 (47.94)	INC	210 (32.06)	104 (15.88)	BJP	125 (19.08)	6 (0.92)
72	INC	227 (38.28)	BJP	189 (31.87)	38 (6.41)	CPI(M)	173 (29.17)	4 (0.67)
73	CPI(M)	227 (49.13)	BJP	120 (25.97)	107 (23.16)	INC	111 (24.03)	4 (0.87)
73A	CPI(M)	253 (49.71)	INC	164 (32.22)	89 (17.49)	BJP	92 (18.07)	0 (0)
74	CPI(M)	202 (36.93)	BJP	196 (35.83)	6 (1.1)	INC	146 (26.69)	3 (0.55)
75	CPI(M)	322 (47.92)	BJP	214 (31.85)	108 (16.07)	INC	125 (18.6)	11 (1.64)
76	CPI(M)	153 (40.05)	INC	139 (36.39)	14 (3.66)	BJP	80 (20.94)	10 (2.62)
76A	INC	138 (37.2)	CPI(M)	119 (32.08)	19 (5.12)	BJP	111 (29.92)	3 (0.81)
77	CPI(M)	299 (43.27)	INC	230 (33.29)	69 (9.98)	BJP	154 (22.29)	8 (1.16)

Contd....

## Socio-Economic Amenities - Rural

### Access to Education Facilities

Particulars	Number of Villages (% of Population)				
	Available	Not Available	If Not Available (Distance of Nearest Facility)		
			A	B	C
Govt. Primary School	3 (99)	1 (1)	1 (1)	0 (0)	0 (0)
Private Primary School	3 (99)	1 (1)	0 (0)	0 (0)	0 (0)
Govt. Middle School	3 (99)	1 (1)	1 (1)	0 (0)	0 (0)
Private Middle School	2 (82)	2 (18)	0 (0)	0 (0)	0 (0)
Govt. Secondary School	2 (61)	2 (39)	1 (1)	0 (0)	0 (0)
Private Secondary School	2 (82)	2 (18)	0 (0)	0 (0)	0 (0)
Govt. Senior Secondary School	1 (44)	3 (56)	1 (17)	0 (0)	0 (0)
Private Senior Secondary School	2 (82)	2 (18)	1 (1)	0 (0)	0 (0)
Govt. Arts and Science Degree College	1 (44)	3 (56)	2 (55)	0 (0)	0 (0)
Private Arts and Science Degree College	0 (0)	4 (100)	0 (0)	1 (1)	0 (0)
Govt. Engineering College	0 (0)	4 (100)	0 (0)	2 (45)	2 (55)
Private Engineering College	0 (0)	4 (100)	0 (0)	0 (0)	0 (0)
Govt. Medicine College	0 (0)	4 (100)	1 (44)	2 (55)	1 (1)
Private Medicine College	0 (0)	4 (100)	0 (0)	0 (0)	0 (0)
Govt. Management Institute	0 (0)	4 (100)	0 (0)	0 (0)	0 (0)
Private Management Institute	2 (82)	2 (18)	2 (18)	0 (0)	0 (0)
Govt. Polytechnic	0 (0)	4 (100)	0 (0)	0 (0)	1 (39)
Private Polytechnic	0 (0)	4 (100)	0 (0)	2 (61)	1 (1)
Govt. Vocational Training School/ITI	2 (82)	2 (18)	1 (17)	0 (0)	0 (0)
Private Vocational Training School/ITI	0 (0)	4 (100)	1 (1)	0 (0)	0 (0)
Govt. Non Formal Training Centre	0 (0)	4 (100)	0 (0)	0 (0)	0 (0)
Private Non Formal Training Centre	0 (0)	4 (100)	1 (1)	3 (99)	0 (0)
Govt. School For Disabled	1 (44)	3 (56)	2 (55)	0 (0)	0 (0)
Private School For Disabled	0 (0)	4 (100)	1 (1)	0 (0)	0 (0)
Government Others	0 (0)	4 (100)	0 (0)	0 (0)	4 (100)
Private Others	0 (0)	4 (100)	0 (0)	0 (0)	0 (0)

Note : Distance A : Less than 5 km; B : Between 5-10 km; C : 10+ km.; Source : Data Analysis is based on 2011 Census.

## DISCLAIMER

The Terms of Use and Disclaimer of Datanet India Private Limited (hereinafter referred to as "Datanet") for use of this analysis report of **Ambalappuzha Assembly Constituency (Ambalappuzha Vidhan Sabha)** :-

1. **Assembly Factbook™** is a Registered Trade Mark owned by Datanet.
2. All the maps are sketched and graphical representation only and have not been drawn to the scale and also not to represent the actual geographical area or boundary of the unit.
3. The data for the aforesaid analysis is based on authentic sources and has been culled from the various publications of Census, CSO and NSSO for district and block level data, various central and state government departments, Central & State Elections Commissions and the concerned Returning Officers' releases, Electoral Rolls, Election results and allied publications, internal assessment, surveys, estimates and analysis. Therefore, certain adjustment of data at micro level may have been done to arrive closer to the macro data.
4. Data have been provided on an "As Is" and "As AVAILABLE" basis
5. The colours shown in the maps or diagram and charts of a particular party, alliance or AC are indicative and do not represent them.
6. This publication which includes maps, sheets, graphs and data would be the property under copyright of Datanet only. The user may use these for its internal study, analysis and research purposes. It's public display, re-selling or any commercial uses by the user are not allowed.
7. Datanet has taken due care and caution in compilation and processing of data and allied information, but does not guarantee the accuracy, adequacy or completeness of any information/analysis and will be not responsible for any errors or omissions or for the results obtained from the use of such information/analysis.
8. All the contents for the publication have been culled from various authentic sources and Datanet reasonably believes such sources to be reliable, but does not make any representations, express or implied as to the accuracy or fitness of use of such information. The information or contents of the information/analysis do not constitute advice and should not be relied upon in making (or refraining from making) any decision. Any reliance placed upon the information provided by Datanet is the sole responsibility and strictly at the user's risk.
9. In no event will Datanet be liable for any damages (including, without limitation, damages for loss of business projects, or loss of profits) arising in contract, tort or otherwise from the use of or inability to use any of its contents, or from any action taken (or refrained from being taken) as a result of using the analysis or any of its contents. Datanet its directors, owners, editors, officials, employees, distributor and agents or any associate will not be liable for any errors in the information contained or any consequences arising from the use of the contents of the provided information/analysis.
10. If any provision of these terms and conditions is held invalid or illegal or unenforceable for any reason by any court of competent jurisdiction, such provision shall be severed and the remainder of provisions of the terms and conditions shall continue in full force and effect as if the Term of Use had been executed with the invalid, illegal or unenforceable provision eliminated.
11. If there are any discrepancies in the information provided, please bring it to attention of Datanet for suitable rectification measures.

**Buy Online This Complete Book At  
Datanet India eBooks Store**

[www.indiastatpublications.com](http://www.indiastatpublications.com)

or go directly at

[http://www.indiastatpublications.com/  
Assembly\\_factbook/Kerala/Alappuzha/ Ambalappuzha](http://www.indiastatpublications.com/Assembly_factbook/Kerala/Alappuzha/Ambalappuzha)

 **indiastat**elections

