



Kerala

Assembly Factbook™

Aroor Assembly Constituency



Key Electoral Data of Aroor
Assembly Constituency (Vidhan Sabha)

Kerala

Assembly Factbook™

Aroor Assembly Constituency



Aroor Vidhan Sabha

Editor & Director

Dr. R.K. Thukral

Research Editor

Dr. Shafeeq Rahman

Compiled, Researched and Published by Datanet India Pvt. Ltd.

D-100, 1st Floor,

Okhla Industrial Area, Phase-I,
New Delhi- 110020.

Ph.: 91-11- 43580781-84

Email : support@indiastatpublications.com

Website : www.indiastatelections.com

Online Book Store :

www.indiastatpublications.com

Report No. : AFB/KR-102-0125

ISBN : 978-93-5313-518-8

First Edition : January, 2018

Eighth Updated Edition : January, 2025

Price : Rs.11500/-

US\$ 310

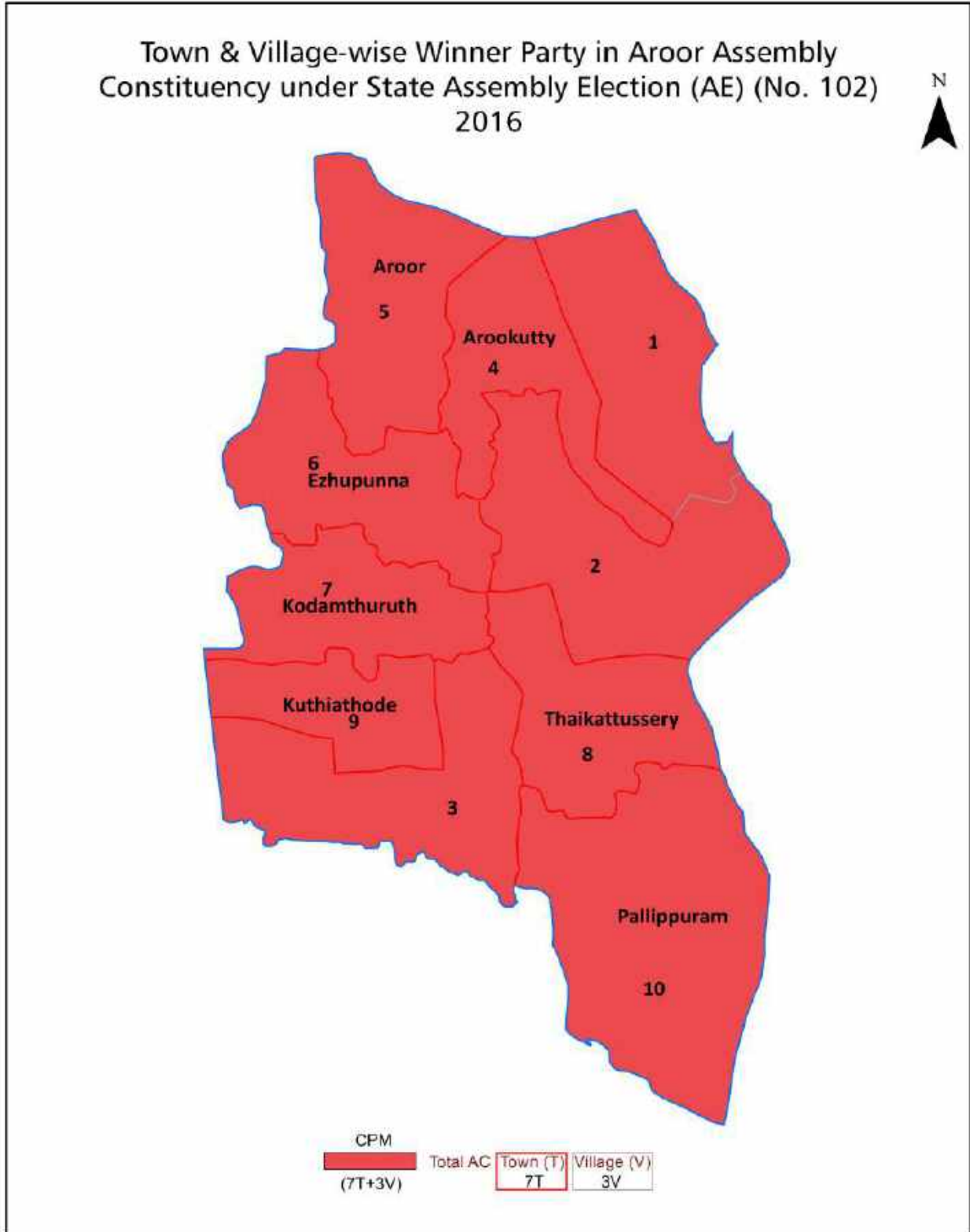
© **Datanet India Pvt. Ltd.**

All rights reserved. No part of this book may be reproduced, stored in a retrieval system or transmitted in any form or by any means, mechanical photocopying, photographing, scanning, recording or otherwise without the prior written permission of the publisher. Please refer to Disclaimer at page no. 186 for the use of this publication.

Printed in India

No.	Particulars	Page No.
	Introduction	
1	Assembly Constituency - (Vidhan Sabha) at a Glance Features of Assembly as per Delimitation Commission of India (2008)	1-2
	Location and Political Maps	
2	Location Map Boundaries of Assembly Constituency - (Vidhan Sabha) in District Boundaries of Assembly Constituency under Parliamentary Constituency - (Lok Sabha) Town & Village-wise Winner Parties- 2024, 2021, 2019, 2016, 2014, 2011 and 2009	3-11
	Administrative Setup (2011)	
3	District Sub-district Towns Villages Inhabited Villages Uninhabited Villages Village Panchayat Intermediate Panchayat	12-13
	Demographics (2011)	
4	Population Households Rural/Urban Population Towns and Villages by Population Size Sex Ratio (Total & 0-6 Years) Religious Population Social Population Literacy Rate	14-15
	Electoral Features	
5	Important Dates of Last Elections Held Electors by Gender Service Electors Voters Voters Turnout Polling Stations & Average Number of Electors per Polling Station Electors by Age Group Present Elected Representatives	16-21
	Historical Summary Election Results	
6	Vote Share of Major Parties Winning Margin (Number & Percentage) Polarity of Parties Summary Result of Assembly Segment of Parliamentary Elections 2024, 2019, 2014, 2009, 2004 and 1999 Summary Result of Assembly Elections 2021, 2016, 2011, 2006, 2001, 1996, 1991, 1987, 1982, 1980, 1977, 1970, 1967, 1965, 1960 and 1957	22-46
	Polling Station Level Election Results	
7	Name and Number of Polling Station 2024, 2021, 2019, 2016, 2014, 2011 and 2009 Polling Station-wise Electors, Voters & Voters Turnout 2024, 2021, 2019, 2016, 2014, 2011 and 2009 Polling Station wise Elections Results 2024, 2021, 2019, 2016, 2014, 2011 and 2009	47-165
	Share of Assembly Constituency	
8	Share of Assembly Constituency - (Vidhan Sabha) in State, District and Parliamentary Constituency - (Lok Sabha)	166
	Socio-Economic Amenities (2011)	
9	Access to Administrative Units Agricultural, Manufacturing and Industrial Commodities Demographic Indicators Education Health & Manpower Drinking Water Supply Sanitation Entertainment and Recreations Infrastructure Power Food Allocation Distribution and Marketing of Agriculture Commodities Infrastructure Transport and Road Infrastructure Communication Banking and Financial Services Land Use Irrigation Source	168-182
10	Abbreviation & Sources	184
11	Disclaimer	186

Location & Political Map



Administrative Setup

List of Village Panchayat & Intermediate Panchayat (Block) Name - 2011

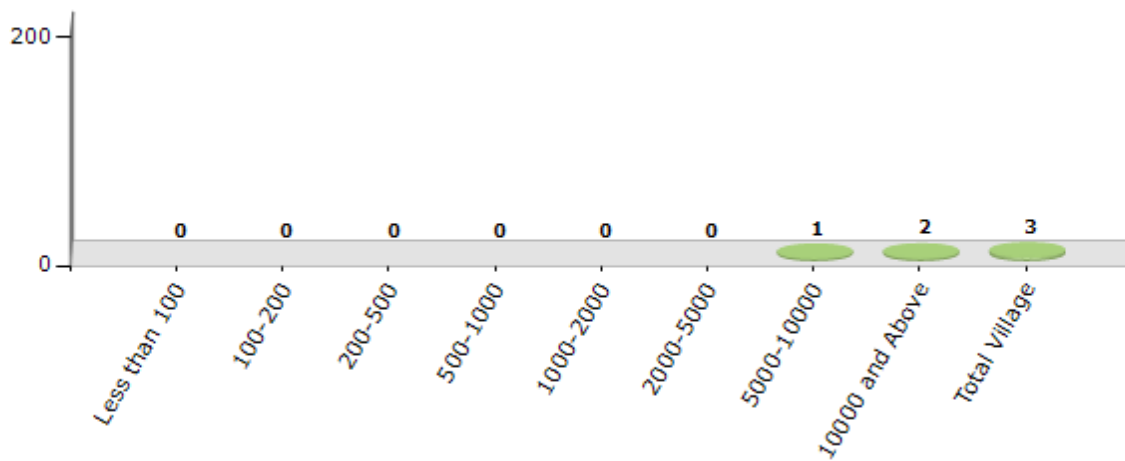
Village Name	Village Panchayat Name	Intermediate Panchayat Name
Panavally	Panavally	Thaikattussery
Perumbalam	Perumbalam	Thaikattussery
Thuravoor Thekku	Thuravoor	Pattanakkad

Demographics

Number of Villages by Population Size - 2011

Less than 100	100-200	200-500	500-1000	1000-2000	2000-5000	5000-10000	10000 and Above	Total Village
0	0	0	0	0	0	1	2	3

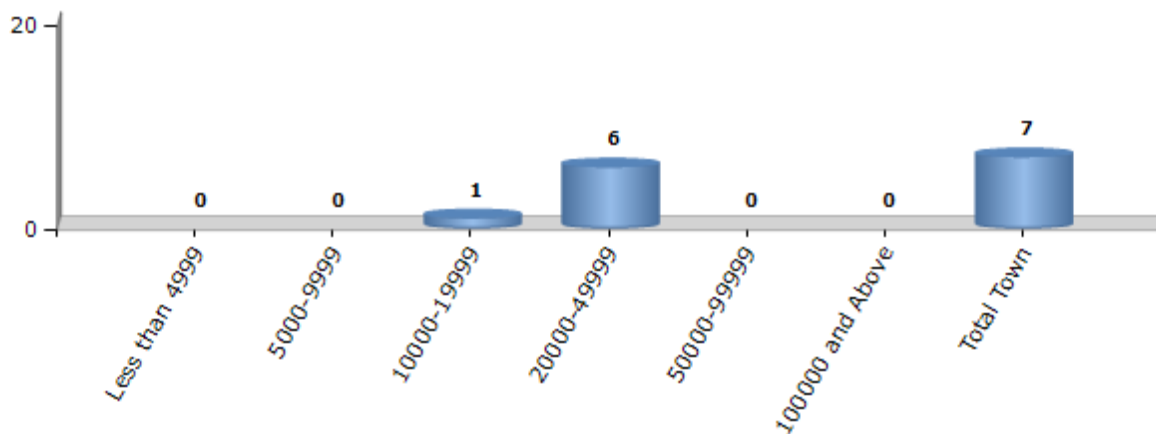
Number of Villages by Population Size - 2011



Number of Towns by Population Size - 2011

Less than 4999	5000-9999	10000-19999	20000-49999	50000-99999	100000 and Above	Total Town
0	0	1	6	0	0	7

Number of Towns by Population Size - 2011



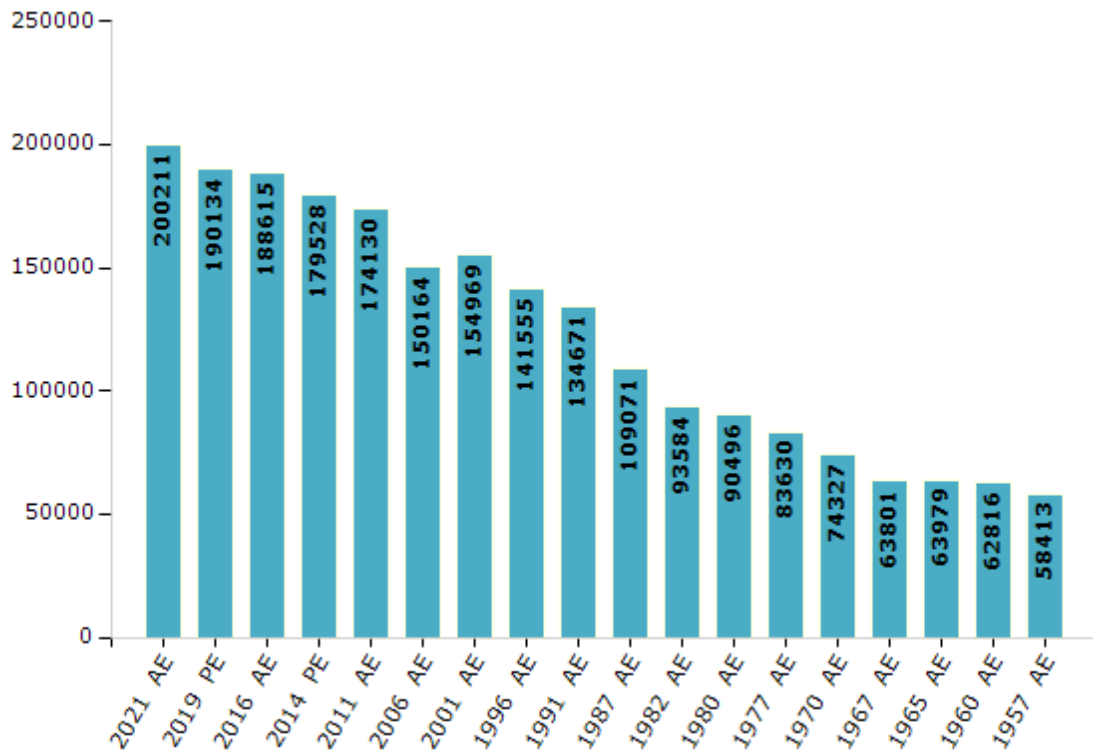
Electoral Features

Electors by Male & Female

Year	Male	Female	Others	Total
2021 AE	97584	102627	0	200211
2019 PE	93481	96653	0	190134
2016 AE	92446	96169	0	188615
2014 PE	88744	90784	0	179528
2011 AE	86391	87739	0	174130
2009 PE	-	-	-	-
2006 AE	72959	77205	-	150164
2004 PE	-	-	-	-
2001 AE	74429	80540	-	154969
1999 PE	-	-	-	-
1996 AE	68525	73030	-	141555

Year	Male	Female	Others	Total
1991 AE	65868	68803	-	134671
1987 AE	53277	55794	-	109071
1982 AE	46158	47426	-	93584
1980 AE	44581	45915	-	90496
1977 AE	41382	42248	-	83630
1970 AE	36612	37715	-	74327
1967 AE	-	-	-	63801
1965 AE	-	-	-	63979
1960 AE	-	-	-	62816
1957 AE	-	-	-	58413

Number of Electors



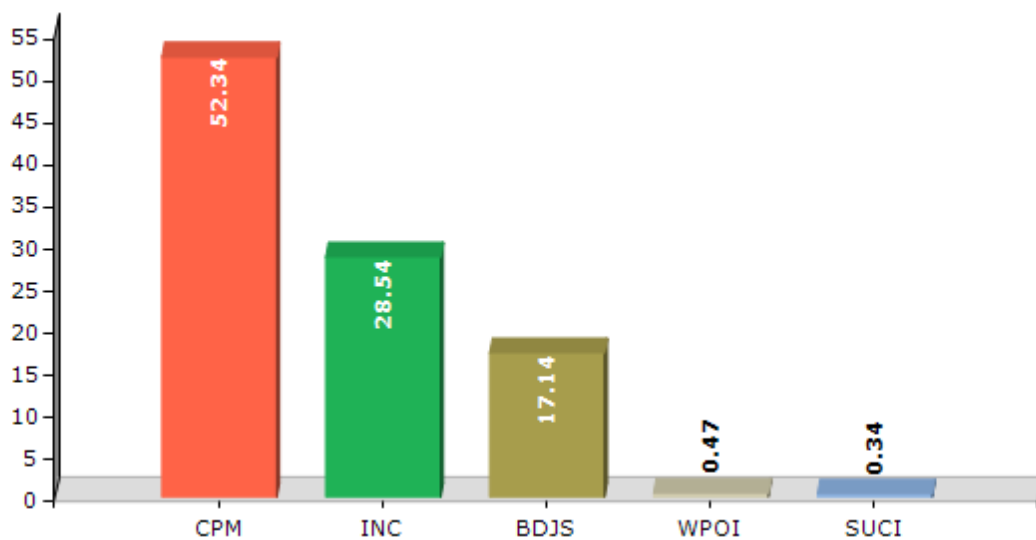
Note : AE : Assembly Election, PE : Assembly Segment of Parliamentary Election

Historical Summary Election Results

Summary Result of Assembly Election - 2016

Candidate Name	Party	Votes	Votes %
Adv.A.M.Ariff	CPM	84720	52.34
Adv.C.R.Jayaprakash	INC	46201	28.54
Aniyappan	BDJS	27753	17.14
Mohan Chacko	WPOI	761	0.47
K.Prathapan	SUCI	556	0.34
Liyakkathali	SDPI	434	0.27
Faizal	PDP	433	0.27
Thuravoor Rajasekharan	IND	281	0.17
	NOTA	736	0.45

Votes Percentage of Top Parties - 2016



Polling Station Level Election Results

Number and Name of Polling Stations (PS) (2021)

Number of Polling Stations	Name of Polling Stations	Number of Polling Stations	Name of Polling Stations
1	Kalappurackal Auditorium	11A	Government High School, Aroor (East Portion of the Eastern'T' Shaped Building)
1A	Kalappurackal Auditorium	12	Government High School, Aroor (West Portion of the Eastern'T' Shaped Building)
2	Govt. Fisheries L.P. School, Aroor	12A	Government High School, Aroor (West Portion of the Eastern'T' Shaped Building)
2A	Govt. Fisheries L.P. School, Aroor	13	Central Service Co.Op. Bank Ltd. No. 617, Aroor
3	St. Augustine, L.P. School, Aroor (North Wing of the East Building)	13A	Central Service Co.Op. Bank Ltd. No. 617, Aroor
3A	St. Augustine, L.P. School, Aroor (North Wing of the East Building)	14	Nair Service Society Br. No. 2136, Aroor
4	St. Augustines, L.P. School, Aroor (South Wing of East Building)	14A	Nair Service Society Br. No. 2136, Aroor
4A	St. Augustines, L.P. School, Aroor (South Wing of East Building)	15	Vijayambika Grandha Sala, Aroor
5	St. Augustines, L.P.S. Aroor (West Wing of the West Building)	15A	Vijayambika Grandha Sala, Aroor
5A	St. Augustines, L.P.S. Aroor (West Wing of the West Building)	16	Govt. High School, Chandiroor (East Portion of the East Building)
6	St. Augustines High School, Aroor (North Wing)	16A	Govt. High School, Chandiroor (East Portion of the East Building)
6A	St. Augustines High School, Aroor (North Wing)	17	Government High School, Chandiroor (East Portion of North Building)
7	St. Augustines High School (Middle Wing)	17A	Government High School, Chandiroor (East Portion of North Building)
7A	St. Augustines High School (Middle Wing)	18	Government High School, Chandiroor (Middle Portion)
8	St. Augustines High School, Aroor (South Wing)	18A	Government High School, Chandiroor (Middle Portion)
8A	St. Augustines High School, Aroor (South Wing)	19	Govt. High School, Cahndiroor (West Portion of North Building)
9	St. Augustines H.S. Aroor (North Wing of the West Building)	19A	Govt. High School, Cahndiroor (West Portion of North Building)
9A	St. Augustines H.S. Aroor (North Wing of the West Building)	20	SNDP No. 966-Sakhayogam Sandhyalayam
10	Government High School, Aroor (South Wing of West Building)	20A	SNDP No. 966-Sakhayogam Sandhyalayam
10A	Government High School, Aroor (South Wing of West Building)	21	Ihiya Ul Islam Govt. L.P. School, Chandiroor (South Portion)
11	Government High School, Aroor (East Portion of the Eastern'T' Shaped Building)	21A	Ihiya Ul Islam Govt. L.P. School, Chandiroor (South Portion)

Contd....

Polling Station Level Election Results

Polling Station-wise Votes Secured by Overall Top Five Parties in Aroor Assembly in Assembly Election (AE) under Alappuzha Parliamentary Constituency in Kerala (2021)

Number of Polling Station	Winner - Daleema (CPI(M))	Runner-up - Adv. Shanimol Osman (INC)	3rd - Aniyappan (BDJS)	4th - Rugma Pradeep (BSP)	5th - Ambika K N (Priyanka Anup) (DSJP)	NOTA	Other	Total Votes Secured
18A	164	245	52	3	1	6	4	475
19	166	258	26	0	0	2	2	454
19A	182	272	35	0	4	1	1	495
20	189	270	72	0	0	6	1	538
20A	270	229	84	3	2	1	0	589
21	234	320	27	2	1	5	1	590
21A	314	239	55	2	0	2	1	613
22	211	320	25	2	1	3	0	562
22A	306	250	46	4	1	2	4	613
23	210	249	35	0	1	1	1	497
23A	207	213	69	1	2	0	2	494
24	247	212	74	2	2	1	1	539
24A	260	237	38	4	0	0	0	539
25	219	236	101	3	4	2	1	566
25A	273	298	52	3	0	4	0	630
26	289	256	145	5	4	5	3	707
27	306	277	50	1	2	2	0	638
28	252	221	41	2	1	1	0	518
28A	199	271	81	3	1	0	4	559
29	225	310	33	1	1	2	0	572
29A	227	298	49	0	3	2	1	580
30	188	226	23	1	0	1	2	441
30A	240	219	18	5	1	5	0	488
31	334	429	74	0	2	6	1	846
32	382	381	63	1	1	6	1	835
33	283	252	19	3	2	2	2	563
33A	288	304	3	1	0	4	1	601
34	270	194	28	3	2	5	1	503
34A	247	241	19	0	2	0	1	510
35	335	324	39	1	0	2	0	701
36	215	340	20	0	1	3	1	580
36A	298	283	28	1	0	6	1	617
37	337	385	83	4	4	6	2	821
38	330	272	49	0	2	2	1	656
39	474	293	39	4	3	0	3	816

Contd....

Polling Station Level Election Results

Winner, Runner-up and 3rd Party Position & Winning Margin According to Polling Stations in Aroor Assembly in Assembly Election (AE) under Alappuzha Parliamentary Constituency in Kerala (2021)

Polling Station Number	Winner Party	Winner Votes (%)	Runner-up Party	Runner-up Votes (%)	Winning Margin Votes (%)	Third Party	Third Party Votes (%)	Other Votes (%)
40	CPI(M)	484 (58.1)	INC	281 (33.73)	203 (24.37)	BDJS	60 (7.2)	8 (0.96)
41	INC	339 (46.37)	CPI(M)	283 (38.71)	56 (7.66)	BDJS	86 (11.76)	23 (3.15)
42	CPI(M)	387 (48.62)	INC	312 (39.2)	75 (9.42)	BDJS	78 (9.8)	19 (2.39)
43	CPI(M)	476 (59.13)	INC	279 (34.66)	197 (24.47)	BDJS	41 (5.09)	9 (1.12)
44	CPI(M)	480 (59.85)	INC	262 (32.67)	218 (27.18)	BDJS	48 (5.99)	12 (1.5)
45	CPI(M)	203 (48.22)	INC	163 (38.72)	40 (9.5)	BDJS	46 (10.93)	9 (2.14)
45A	CPI(M)	288 (62.61)	INC	130 (28.26)	158 (34.35)	BDJS	34 (7.39)	8 (1.74)
46	CPI(M)	488 (57.82)	INC	285 (33.77)	203 (24.05)	BDJS	51 (6.04)	20 (2.37)
47	INC	236 (55.14)	CPI(M)	159 (37.15)	77 (17.99)	BDJS	30 (7.01)	3 (0.7)
47A	INC	266 (59.24)	CPI(M)	138 (30.73)	128 (28.51)	BDJS	33 (7.35)	12 (2.67)
48	CPI(M)	250 (47.62)	INC	218 (41.52)	32 (6.1)	BDJS	35 (6.67)	22 (4.19)
48A	CPI(M)	241 (46.62)	INC	220 (42.55)	21 (4.07)	BDJS	43 (8.32)	13 (2.51)
49	INC	228 (50)	CPI(M)	163 (35.75)	65 (14.25)	BDJS	57 (12.5)	8 (1.75)
49A	CPI(M)	216 (46.96)	INC	175 (38.04)	41 (8.92)	BDJS	51 (11.09)	18 (3.91)
50	INC	191 (42.16)	CPI(M)	187 (41.28)	4 (0.88)	BDJS	61 (13.47)	14 (3.09)
50A	CPI(M)	197 (42)	INC	190 (40.51)	7 (1.49)	BDJS	69 (14.71)	13 (2.77)
51	CPI(M)	193 (48.61)	INC	143 (36.02)	50 (12.59)	BDJS	57 (14.36)	4 (1.01)
51A	INC	224 (52.96)	CPI(M)	163 (38.53)	61 (14.43)	BDJS	28 (6.62)	8 (1.89)
52	CPI(M)	188 (45.08)	INC	138 (33.09)	50 (11.99)	BDJS	85 (20.38)	6 (1.44)
52A	CPI(M)	250 (53.53)	INC	175 (37.47)	75 (16.06)	BDJS	25 (5.35)	17 (3.64)
53	INC	217 (49.54)	CPI(M)	182 (41.55)	35 (7.99)	BDJS	30 (6.85)	9 (2.05)
53A	CPI(M)	200 (44.94)	INC	145 (32.58)	55 (12.36)	BDJS	92 (20.67)	8 (1.8)
54	CPI(M)	258 (52.44)	INC	185 (37.6)	73 (14.84)	BDJS	36 (7.32)	13 (2.64)
54A	INC	209 (42.22)	CPI(M)	174 (35.15)	35 (7.07)	BDJS	94 (18.99)	18 (3.64)
55	INC	345 (46.81)	CPI(M)	302 (40.98)	43 (5.83)	BDJS	51 (6.92)	39 (5.29)
56	INC	262 (52.19)	CPI(M)	221 (44.02)	41 (8.17)	BDJS	9 (1.79)	10 (1.99)
56A	INC	204 (42.95)	CPI(M)	201 (42.32)	3 (0.63)	BDJS	55 (11.58)	15 (3.16)
57	CPI(M)	216 (48.11)	INC	197 (43.88)	19 (4.23)	BDJS	30 (6.68)	6 (1.34)
57A	CPI(M)	184 (43.09)	INC	163 (38.17)	21 (4.92)	BDJS	73 (17.1)	7 (1.64)
58	INC	231 (49.36)	CPI(M)	164 (35.04)	67 (14.32)	BDJS	60 (12.82)	13 (2.78)
58A	CPI(M)	203 (41.18)	INC	164 (33.27)	39 (7.91)	BDJS	123 (24.95)	3 (0.61)
59	CPI(M)	217 (46.27)	INC	199 (42.43)	18 (3.84)	BDJS	39 (8.32)	14 (2.99)
59A	CPI(M)	290 (65.17)	INC	134 (30.11)	156 (35.06)	BDJS	15 (3.37)	6 (1.35)
60	CPI(M)	242 (50.1)	INC	196 (40.58)	46 (9.52)	BDJS	40 (8.28)	5 (1.04)
60A	INC	272 (55.28)	CPI(M)	151 (30.69)	121 (24.59)	BDJS	63 (12.8)	6 (1.22)

Contd....

Socio-Economic Amenities - Rural

Access to Education Facilities

Particulars	Number of Villages (% of Population)				
	Available	Not Available	If Not Available (Distance of Nearest Facility)		
			A	B	C
Govt. Primary School	2 (59)	1 (41)	0 (0)	0 (0)	0 (0)
Private Primary School	2 (55)	1 (45)	0 (0)	0 (0)	0 (0)
Govt. Middle School	2 (59)	1 (41)	0 (0)	0 (0)	0 (0)
Private Middle School	1 (41)	2 (59)	0 (0)	0 (0)	0 (0)
Govt. Secondary School	2 (59)	1 (41)	0 (0)	0 (0)	0 (0)
Private Secondary School	1 (41)	2 (59)	0 (0)	0 (0)	0 (0)
Govt. Senior Secondary School	2 (59)	1 (41)	0 (0)	0 (0)	0 (0)
Private Senior Secondary School	1 (41)	2 (59)	0 (0)	0 (0)	0 (0)
Govt. Arts and Science Degree College	1 (41)	2 (59)	0 (0)	0 (0)	0 (0)
Private Arts and Science Degree College	1 (41)	2 (59)	1 (45)	0 (0)	1 (14)
Govt. Engineering College	0 (0)	3 (100)	0 (0)	0 (0)	0 (0)
Private Engineering College	1 (41)	2 (59)	0 (0)	0 (0)	2 (59)
Govt. Medicine College	0 (0)	3 (100)	0 (0)	0 (0)	2 (59)
Private Medicine College	1 (41)	2 (59)	0 (0)	0 (0)	0 (0)
Govt. Management Institute	0 (0)	3 (100)	0 (0)	0 (0)	0 (0)
Private Management Institute	1 (41)	2 (59)	0 (0)	1 (45)	1 (14)
Govt. Polytechnic	0 (0)	3 (100)	0 (0)	2 (59)	1 (41)
Private Polytechnic	0 (0)	3 (100)	0 (0)	0 (0)	0 (0)
Govt. Vocational Training School/ITI	2 (59)	1 (41)	0 (0)	0 (0)	0 (0)
Private Vocational Training School/ITI	1 (41)	2 (59)	0 (0)	0 (0)	0 (0)
Govt. Non Formal Training Centre	0 (0)	3 (100)	0 (0)	0 (0)	0 (0)
Private Non Formal Training Centre	0 (0)	3 (100)	0 (0)	0 (0)	3 (100)
Govt. School For Disabled	1 (45)	2 (55)	0 (0)	0 (0)	0 (0)
Private School For Disabled	2 (86)	1 (14)	1 (14)	0 (0)	0 (0)
Government Others	1 (41)	2 (59)	0 (0)	1 (45)	1 (14)
Private Others	0 (0)	3 (100)	0 (0)	0 (0)	0 (0)

Note : Distance A : Less than 5 km; B : Between 5-10 km; C : 10+ km.; Source : Data Analysis is based on 2011 Census.

DISCLAIMER

The Terms of Use and Disclaimer of Datanet India Private Limited (hereinafter referred to as "Datanet") for use of this analysis report of **Aroor Assembly Constituency (Aroor Vidhan Sabha)** :-

1. **Assembly Factbook™** is a Registered Trade Mark owned by Datanet.
2. All the maps are sketched and graphical representation only and have not been drawn to the scale and also not to represent the actual geographical area or boundary of the unit.
3. The data for the aforesaid analysis is based on authentic sources and has been culled from the various publications of Census, CSO and NSSO for district and block level data, various central and state government departments, Central & State Elections Commissions and the concerned Returning Officers' releases, Electoral Rolls, Election results and allied publications, internal assessment, surveys, estimates and analysis. Therefore, certain adjustment of data at micro level may have been done to arrive closer to the macro data.
4. Data have been provided on an "As Is" and "As AVAILABLE" basis
5. The colours shown in the maps or diagram and charts of a particular party, alliance or AC are indicative and do not represent them.
6. This publication which includes maps, sheets, graphs and data would be the property under copyright of Datanet only. The user may use these for its internal study, analysis and research purposes. It's public display, re-selling or any commercial uses by the user are not allowed.
7. Datanet has taken due care and caution in compilation and processing of data and allied information, but does not guarantee the accuracy, adequacy or completeness of any information/analysis and will be not responsible for any errors or omissions or for the results obtained from the use of such information/analysis.
8. All the contents for the publication have been culled from various authentic sources and Datanet reasonably believes such sources to be reliable, but does not make any representations, express or implied as to the accuracy or fitness of use of such information. The information or contents of the information/analysis do not constitute advice and should not be relied upon in making (or refraining from making) any decision. Any reliance placed upon the information provided by Datanet is the sole responsibility and strictly at the user's risk.
9. In no event will Datanet be liable for any damages (including, without limitation, damages for loss of business projects, or loss of profits) arising in contract, tort or otherwise from the use of or inability to use any of its contents, or from any action taken (or refrained from being taken) as a result of using the analysis or any of its contents. Datanet its directors, owners, editors, officials, employees, distributor and agents or any associate will not be liable for any errors in the information contained or any consequences arising from the use of the contents of the provided information/analysis.
10. If any provision of these terms and conditions is held invalid or illegal or unenforceable for any reason by any court of competent jurisdiction, such provision shall be severed and the remainder of provisions of the terms and conditions shall continue in full force and effect as if the Term of Use had been executed with the invalid, illegal or unenforceable provision eliminated.
11. If there are any discrepancies in the information provided, please bring it to attention of Datanet for suitable rectification measures.

**Buy Online This Complete Book At
Datanet India eBooks Store**

www.indiastatpublications.com

or go directly at

[http://www.indiastatpublications.com/
Assembly_factbook/Kerala/Alappuzha/ Aroor](http://www.indiastatpublications.com/Assembly_factbook/Kerala/Alappuzha/Aroor)

 **indiastat**elections

