



Kerala

Assembly Factbook™

Cherthala Assembly Constituency

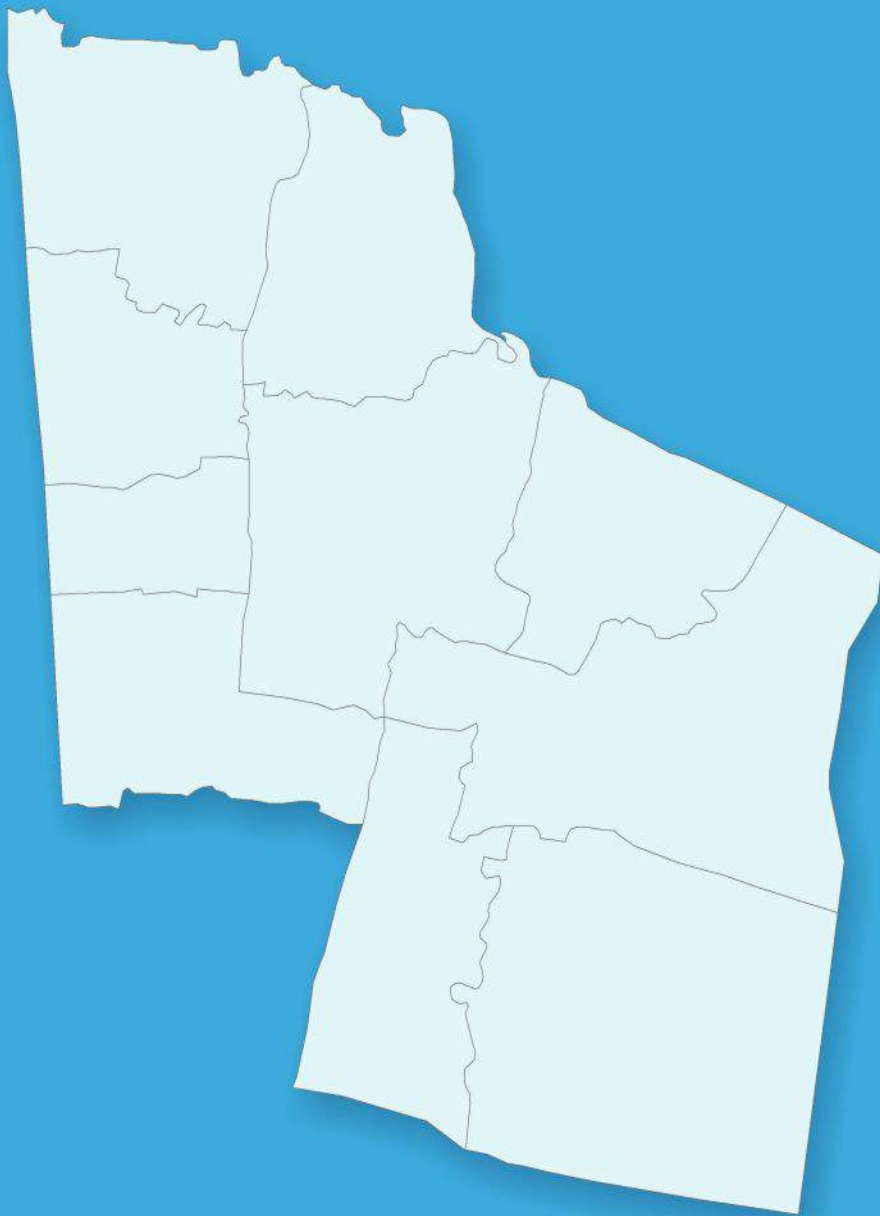


Key Electoral Data of Cherthala
Assembly Constituency (Vidhan Sabha)

Kerala

Assembly Factbook™

Cherthala Assembly Constituency



Cherthala Vidhan Sabha

Editor & Director

Dr. R.K. Thukral

Research Editor

Dr. Shafeeq Rahman

**Compiled, Researched and Published by
Datanet India Pvt. Ltd.**

D-100, 1st Floor,

Okhla Industrial Area, Phase-I,

New Delhi- 110020.

Ph.: 91-11- 43580781-84

Email : support@indiastatpublications.com

Website : www.indiastatelections.com

Online Book Store :

www.indiastatpublications.com

Report No. : AFB/KR-103-0123

ISBN : 978-93-5313-532-4

First Edition : January, 2018

Sixth Updated Edition : January, 2023

Price : Rs.11500/-

US\$ 310

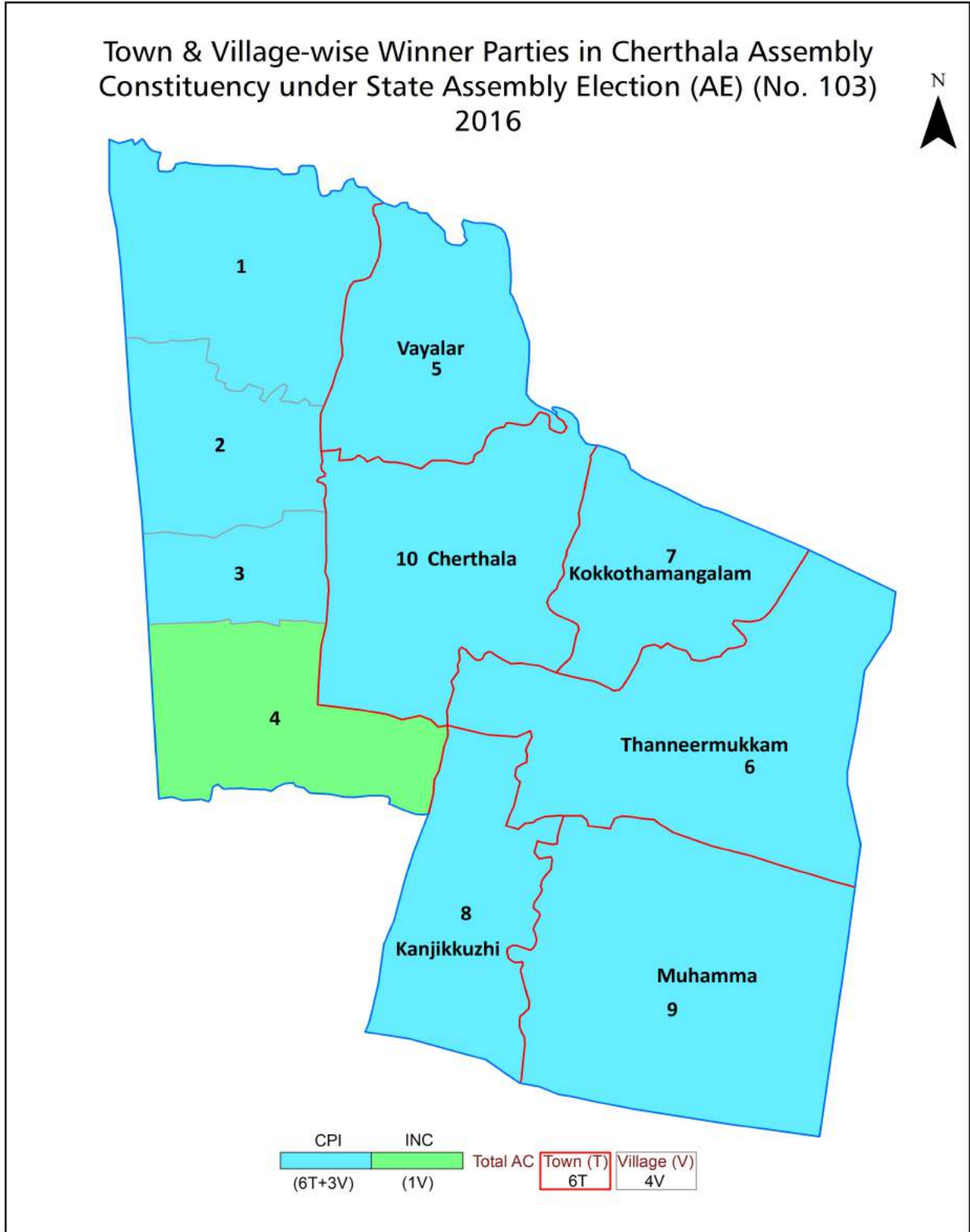
© **Datanet India Pvt. Ltd.**

All rights reserved. No part of this book may be reproduced, stored in a retrieval system or transmitted in any form or by any means, mechanical photocopying, photographing, scanning, recording or otherwise without the prior written permission of the publisher. Please refer to Disclaimer at page no. 215 for the use of this publication.

Printed in India

No.	Particulars	Page No.
	Introduction	
1	Assembly Constituency -(Vidhan Sabha) at a Glance Features of Assembly as per Delimitation Commission of India (2008)	1-2
	Location and Political Maps	
2	Location Map Boundaries of Assembly Constituency -(Vidhan Sabha) in District Boundaries of Assembly Constituency under Parliamentary Constituency -(Lok Sabha) Town & Village-wise Winner Parties- 2021, 2019, 2016, 2014, 2011 and 2009	3-10
	Administrative Setup (2011)	
3	District Sub-district Towns Villages Inhabited Villages Uninhabited Villages Village Panchayat Intermediate Panchayat	11-12
	Demographics (2011)	
4	Population Households Rural/Urban Population Towns and Villages by Population Size Sex Ratio (Total & 0-6 Years) Religious Population Social Population Literacy Rate	13-14
	Electoral Features	
5	Important Dates of Last Elections Held Electors by Gender Service Electors Voters Voters Turnout Polling Stations & Average Number of Electors per Polling Station Electors by Age Group Present Elected Representatives	15-26
	Historical Summary Election Results	
6	Vote Share of Major Parties Winning Margin (Number & Percentage) Polarity of Parties Summary Result of Assembly Segment of Parliamentary Elections 2019, 2014 and 2009 Summary Result of Assembly Elections 2021, 2016 and 2011	27-36
	Polling Station Level Election Results	
7	Name and Number of Polling Station 2021, 2019, 2016, 2014, 2011 and 2009 Polling Station-wise Electors, Voters & Voters Turnout 2021, 2019, 2016, 2014, 2011 and 2009 Polling Station wise Elections Results 2021, 2019, 2016, 2014, 2011 and 2009	37-194
	Share of Assembly Constituency	
8	Share of Assembly Constituency -(Vidhan Sabha) in State, District and Parliamentary Constituency -(Lok Sabha)	195
	Socio-Economic Amenities (2011)	
9	Access to Administrative Units Agricultural, Manufacturing and Industrial Commodities Demographic Indicators Education Health & Manpower Drinking Water Supply Sanitation Entertainment and Recreations Infrastructure Power Food Allocation Distribution and Marketing of Agriculture Commodities Infrastructure Transport and Road Infrastructure Communication Banking and Financial Services Land Use Irrigation Source	197-211
10	Abbreviation & Sources	213
11	Disclaimer	215

Location & Political Map



Administrative Setup

List of Village Panchayat & Intermediate Panchayat (Block) Name - 2011

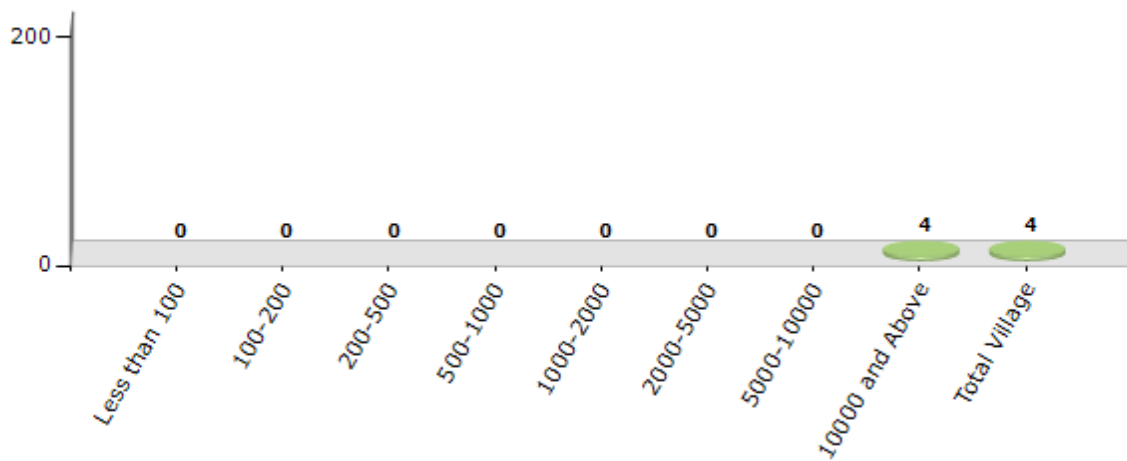
Village Name	Village Panchayat Name	Intermediate Panchayat Name
Cherthala North (Part)	Cherthala South	Kanjikkuzhi
Cherthala South (Part)	Cherthala South	Kanjikkuzhi
Kadakkarappally	Kadakkarappally, Pattanakkad	Pattanakkad
Pattanakkad	Pattanakkad	Pattanakkad

Demographics

Number of Villages by Population Size - 2011

Less than 100	100-200	200-500	500-1000	1000-2000	2000-5000	5000-10000	10000 and Above	Total Village
0	0	0	0	0	0	0	4	4

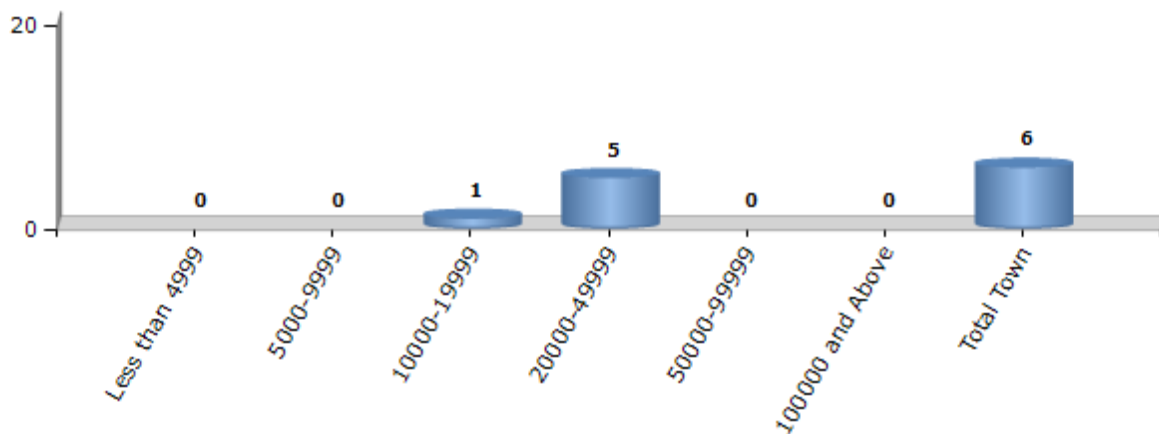
Number of Villages by Population Size - 2011



Number of Towns by Population Size - 2011

Less than 4999	5000-9999	10000-19999	20000-49999	50000-99999	100000 and Above	Total Town
0	0	1	5	0	0	6

Number of Towns by Population Size - 2011

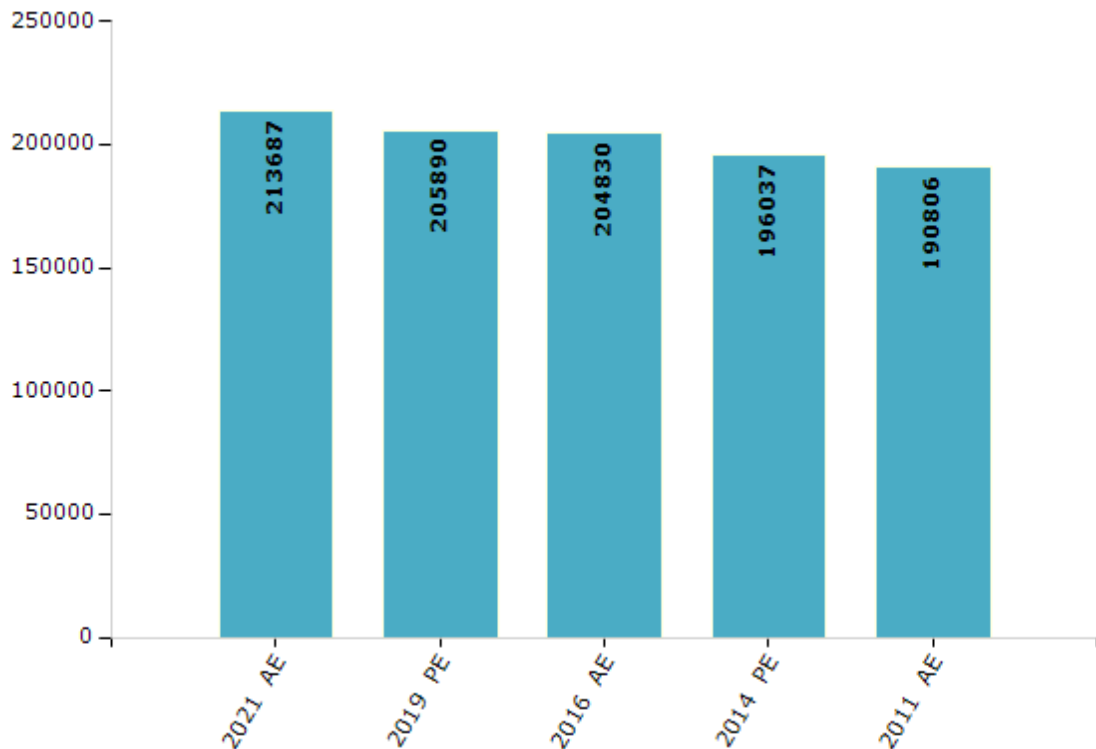


Electoral Features

Electors by Male & Female

Year	Male	Female	Others	Total	Year	Male	Female	Others	Total
2021 AE	103280	110407	0	213687	1991 AE	-	-	-	-
2019 PE	100118	105772	0	205890	1987 AE	-	-	-	-
2016 AE	99303	105527	0	204830	1982 AE	-	-	-	-
2014 PE	95871	100166	0	196037	1980 AE	-	-	-	-
2011 AE	93350	97456	0	190806	1977 AE	-	-	-	-
2009 PE	-	-	-	-	1970 AE	-	-	-	-
2006 AE	-	-	-	-	1967 AE	-	-	-	-
2004 PE	-	-	-	-	1965 AE	-	-	-	-
2001 AE	-	-	-	-	1960 AE	-	-	-	-
1999 PE	-	-	-	-	1957 AE	-	-	-	-
1996 AE	-	-	-	-					

Number of Electors



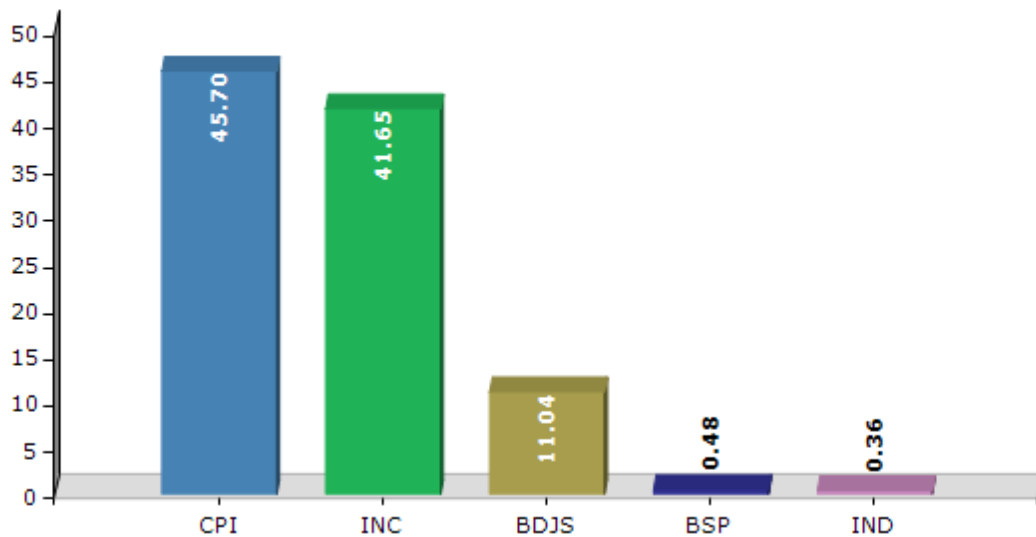
Note : AE : Assembly Election, PE : Assembly Segment of Parliamentary Election

Historical Summary Election Results

Summary Result of Assembly Election - 2016

Candidate Name	Party	Votes	Votes %
P.Thilothaman	CPI	81197	45.7
Adv.S.Sarath	INC	74001	41.65
P.S.Rajeev	BDJS	19614	11.04
C.P.Thilakan	BSP	845	0.48
S.Sarath	IND	639	0.36
Sonnymon K Mathew	IND	348	0.2
Vayalar Rajeevan	IND	174	0.1
K.V.Joseph	IND	150	0.08
	NOTA	687	0.39

Votes Percentage of Top Parties - 2016



Polling Station Level Election Results

Number and Name of Polling Stations (PS) (2021)

Number of Polling Stations	Name of Polling Stations	Number of Polling Stations	Name of Polling Stations
1	Bharathy Vilasam L.P. School, Pattanakkad (South Building)	13A	Chithrodayam Vayanasala Vettackal
1A	Bharathy Vilasam L.P. School, Pattanakkad (South Building)	14	Cherthala Co. Op. Union Govt. VHSS Building, Pattanakkad (Central Portion of the West Building)
2	Bharathivilasam L P S Pattanakkad (North Building)	14A	Cherthala Co. Op. Union Govt. VHSS Building, Pattanakkad (Central Portion of the West Building)
2A	Bharathivilasam L P S Pattanakkad (North Building)	15	Co. Op. Union Govt. High School, Pattanakkad (East Portion of the Old South Building)
3	Bishop Bento Memorial L.P.S Azheekkal. (South Portion of North Building)	16	LPS, Kunnumpuram (East Portion of L Shape Building)
4	Bishop Bento Memorial L.P.S. Azheekkal (North Portion of North Building)	17	St. Josephs L.P. School, Kunnumpuram (East Building)
4A	Bishop Bento Memorial L.P.S. Azheekkal (North Portion of North Building)	17A	St. Josephs L.P. School, Kunnumpuram (East Building)
5	Desabhimani Vayanasala Reg No. 4405, Viyathra Azheekal	18	St. Joseph L.P. School, Kunnumpuram (West Building)
6	Bishop Bento Memorial L.P.S. Azheekkal (North Portion of West Building)	18A	St. Joseph L.P. School, Kunnumpuram (West Building)
6A	Bishop Bento Memorial L.P.S. Azheekkal (North Portion of West Building)	19	Govt. L.P.S. Konattusserry (Middle Portion)
7	Veeyathra Karshaka Kudumbodharana Sangam Office.	20	Govt. L.P.S. Konattusserry (South Portion)
7A	Veeyathra Karshaka Kudumbodharana Sangam Office.	21	Govt. UPS, Uzhuva (East Portion of North Building)
8	Govt. L.P. School, Pattanakkad (North Portion)	21A	Govt. UPS, Uzhuva (East Portion of North Building)
8A	Govt. L.P. School, Pattanakkad (North Portion)	22	Govt. UPS, Uzhuva (South Portion of West Building)
9	Govt. L.P. School Pattanakkad (South Portion)	22A	Govt. UPS, Uzhuva (South Portion of West Building)
9A	Govt. L.P. School Pattanakkad (South Portion)	23	St. Michael H.S. Kavil (West Portion of the New Building)
10	Govt. L P S Pattanakkad (Middle Portion)	24	Govt. U.P.S. Ushuva (North Portion of the West Building)
11	No. 4292 Karshika -Operative Society Vettakkal	24A	Govt. U.P.S. Ushuva (North Portion of the West Building)
12	Vanithasamajam Community Hall Vettackal	25	St. Michael H.S. Kavil (East Portion of the New Building)
12A	Vanithasamajam Community Hall Vettackal	25A	St. Michael H.S. Kavil (East Portion of the New Building)
13	Chithrodayam Vayanasala Vettackal	26	St. Michael H.S. Kavil (Middle Portion of the West Building)

Contd....

Polling Station Level Election Results

Polling Station-wise Votes Secured by Overall Top Five Parties in Cherthala Assembly in Assembly Election (AE) under Alappuzha Parliamentary Constituency in Kerala (2021)

Number of Polling Station	Winner - P Prasad (CPI)	Runner-up - Adv.S Sarath (INC)	3rd - Adv.P S Jyothis (BDJS)	4th - Vayalar Jayakumar (BSP)	5th - Sarath S Kannattuveli (IND)	NOTA	Other	Total Votes Secured
22A	241	263	41	0	2	3	0	550
23	311	423	59	0	3	2	3	801
24	249	205	58	5	1	2	1	521
24A	225	275	33	5	3	5	1	547
25	249	236	54	6	0	4	0	549
25A	248	240	31	2	0	1	3	525
26	415	283	60	1	1	2	3	765
27	271	204	46	2	1	1	3	528
28	323	358	71	8	1	2	4	767
29	237	210	27	4	1	2	2	483
29A	263	180	43	1	0	7	0	494
30	136	228	44	6	5	0	1	420
30A	193	200	29	5	2	3	0	432
31	188	178	33	3	3	2	2	409
31A	152	227	48	0	2	0	0	429
32	163	188	62	1	1	2	1	418
32A	185	207	41	1	1	1	0	436
33	248	200	16	3	1	3	3	474
33A	278	190	29	2	0	0	1	500
34	289	181	72	4	0	0	2	548
34A	210	262	61	8	1	2	0	544
35	328	228	45	2	2	2	4	611
36	352	178	61	2	2	3	6	604
37	290	239	21	3	2	2	2	559
38	317	237	47	3	1	2	0	607
39	446	246	63	3	2	2	2	764
40	367	212	40	3	1	4	1	628
41	326	402	61	4	0	2	3	798
42	456	290	34	3	2	4	5	794
43	203	175	46	1	2	2	1	430
43A	170	210	32	1	1	1	1	416
44	338	316	46	0	1	2	3	706
45	165	246	17	0	2	1	1	432
45A	156	254	38	0	0	0	0	448
46	150	212	36	0	1	2	2	403

Contd....

Polling Station Level Election Results

Winner, Runner-up and 3rd Party Position & Winning Margin According to Polling Stations in Cherthala Assembly in Assembly Election (AE) under Alappuzha Parliamentary Constituency in Kerala (2021)

Polling Station Number	Winner Party	Winner Votes (%)	Runner-up Party	Runner-up Votes (%)	Winning Margin Votes (%)	Third Party	Third Party Votes (%)	Other Votes (%)
46A	CPI	231 (50.22)	INC	197 (42.83)	34 (7.39)	BDJS	27 (5.87)	5 (1.09)
47	INC	248 (54.15)	CPI	156 (34.06)	92 (20.09)	BDJS	44 (9.61)	10 (2.18)
47A	INC	238 (51.4)	CPI	196 (42.33)	42 (9.07)	BDJS	23 (4.97)	6 (1.3)
48	INC	303 (63.13)	CPI	160 (33.33)	143 (29.8)	BDJS	11 (2.29)	6 (1.25)
48A	INC	212 (43.71)	CPI	209 (43.09)	3 (0.62)	BDJS	57 (11.75)	7 (1.44)
49	INC	375 (71.29)	CPI	131 (24.9)	244 (46.39)	BDJS	14 (2.66)	6 (1.14)
49A	INC	307 (58.59)	CPI	159 (30.34)	148 (28.25)	BDJS	53 (10.11)	5 (0.95)
50	INC	262 (44.03)	CPI	223 (37.48)	39 (6.55)	BDJS	105 (17.65)	5 (0.84)
51	INC	297 (52.66)	CPI	214 (37.94)	83 (14.72)	BDJS	52 (9.22)	1 (0.18)
52	CPI	418 (50.79)	INC	292 (35.48)	126 (15.31)	BDJS	99 (12.03)	14 (1.7)
53	INC	280 (56.68)	CPI	125 (25.3)	155 (31.38)	BDJS	87 (17.61)	2 (0.4)
53A	INC	202 (42.17)	CPI	156 (32.57)	46 (9.6)	BDJS	114 (23.8)	7 (1.46)
54	CPI	283 (62.06)	INC	108 (23.68)	175 (38.38)	BDJS	60 (13.16)	5 (1.1)
54A	CPI	265 (55.32)	INC	155 (32.36)	110 (22.96)	BDJS	50 (10.44)	9 (1.88)
55	CPI	183 (44.1)	INC	168 (40.48)	15 (3.62)	BDJS	59 (14.22)	5 (1.2)
55A	CPI	219 (44.42)	INC	156 (31.64)	63 (12.78)	BDJS	107 (21.7)	11 (2.23)
56	INC	205 (45.15)	CPI	189 (41.63)	16 (3.52)	BDJS	51 (11.23)	9 (1.98)
56A	CPI	268 (56.42)	INC	152 (32)	116 (24.42)	BDJS	50 (10.53)	5 (1.05)
57	INC	322 (66.26)	CPI	122 (25.1)	200 (41.16)	BDJS	40 (8.23)	2 (0.41)
57A	CPI	287 (57.17)	INC	167 (33.27)	120 (23.9)	BDJS	40 (7.97)	8 (1.59)
58	CPI	307 (68.99)	INC	91 (20.45)	216 (48.54)	BDJS	40 (8.99)	7 (1.57)
58A	CPI	274 (62.41)	INC	103 (23.46)	171 (38.95)	BDJS	60 (13.67)	2 (0.46)
59	CPI	442 (55.32)	INC	247 (30.91)	195 (24.41)	BDJS	99 (12.39)	11 (1.38)
60	CPI	357 (62.74)	INC	158 (27.77)	199 (34.97)	BDJS	47 (8.26)	7 (1.23)
60A	CPI	319 (55.38)	INC	194 (33.68)	125 (21.7)	BDJS	51 (8.85)	12 (2.08)
61	INC	244 (54.1)	CPI	176 (39.02)	68 (15.08)	BDJS	27 (5.99)	4 (0.89)
61A	INC	232 (49.68)	CPI	172 (36.83)	60 (12.85)	BDJS	59 (12.63)	4 (0.86)
62	CPI	456 (54.16)	INC	334 (39.67)	122 (14.49)	BDJS	42 (4.99)	10 (1.19)
63	CPI	586 (68.22)	INC	221 (25.73)	365 (42.49)	BDJS	43 (5.01)	9 (1.05)
64	CPI	452 (71.75)	INC	155 (24.6)	297 (47.15)	BDJS	19 (3.02)	4 (0.63)
65	CPI	417 (59.4)	INC	226 (32.19)	191 (27.21)	BDJS	46 (6.55)	13 (1.85)
66	CPI	336 (54.11)	INC	253 (40.74)	83 (13.37)	BDJS	25 (4.03)	7 (1.13)
67	CPI	354 (51.75)	INC	284 (41.52)	70 (10.23)	BDJS	38 (5.56)	8 (1.17)
68	CPI	522 (64.93)	INC	212 (26.37)	310 (38.56)	BDJS	61 (7.59)	9 (1.12)
69	CPI	265 (52.27)	INC	202 (39.84)	63 (12.43)	BDJS	37 (7.3)	3 (0.59)

Contd....

Socio-Economic Amenities - Rural

Access to Education Facilities

Particulars	Number of Villages (% of Population)				
	Available	Not Available	If Not Available (Distance of Nearest Facility)		
			A	B	C
Govt. Primary School	4 (100)	0 (0)	0 (0)	0 (0)	0 (0)
Private Primary School	4 (100)	0 (0)	0 (0)	0 (0)	0 (0)
Govt. Middle School	4 (100)	0 (0)	0 (0)	0 (0)	0 (0)
Private Middle School	4 (100)	0 (0)	0 (0)	0 (0)	0 (0)
Govt. Secondary School	3 (78)	1 (22)	0 (0)	0 (0)	0 (0)
Private Secondary School	4 (100)	0 (0)	0 (0)	0 (0)	0 (0)
Govt. Senior Secondary School	2 (49)	2 (51)	0 (0)	0 (0)	0 (0)
Private Senior Secondary School	2 (43)	2 (57)	1 (22)	0 (0)	0 (0)
Govt. Arts and Science Degree College	0 (0)	4 (100)	0 (0)	0 (0)	0 (0)
Private Arts and Science Degree College	1 (28)	3 (72)	0 (0)	2 (37)	1 (34)
Govt. Engineering College	0 (0)	4 (100)	0 (0)	0 (0)	0 (0)
Private Engineering College	0 (0)	4 (100)	0 (0)	4 (100)	0 (0)
Govt. Medicine College	0 (0)	4 (100)	0 (0)	0 (0)	4 (100)
Private Medicine College	0 (0)	4 (100)	0 (0)	0 (0)	0 (0)
Govt. Management Institute	0 (0)	4 (100)	0 (0)	0 (0)	0 (0)
Private Management Institute	2 (43)	2 (57)	1 (22)	1 (34)	0 (0)
Govt. Polytechnic	1 (28)	3 (72)	1 (22)	2 (49)	0 (0)
Private Polytechnic	0 (0)	4 (100)	0 (0)	0 (0)	0 (0)
Govt. Vocational Training School/ITI	1 (28)	3 (72)	1 (22)	1 (34)	0 (0)
Private Vocational Training School/ITI	1 (15)	3 (85)	0 (0)	0 (0)	0 (0)
Govt. Non Formal Training Centre	0 (0)	4 (100)	0 (0)	0 (0)	0 (0)
Private Non Formal Training Centre	0 (0)	4 (100)	0 (0)	0 (0)	4 (100)
Govt. School For Disabled	0 (0)	4 (100)	0 (0)	0 (0)	0 (0)
Private School For Disabled	1 (22)	3 (78)	1 (15)	1 (28)	1 (34)
Government Others	0 (0)	4 (100)	1 (34)	2 (43)	0 (0)
Private Others	1 (22)	3 (78)	0 (0)	0 (0)	0 (0)

Note : Distance A : Less than 5 km; B : Between 5-10 km; C : 10+ km.; Source : Data Analysis is based on 2011 Census.

DISCLAIMER

The Terms of Use and Disclaimer of Datanet India Private Limited (hereinafter referred to as "Datanet") for use of this analysis report of **Cherthala Assembly Constituency (Cherthala Vidhan Sabha)** :-

1. **Assembly Factbook™** is a Registered Trade Mark owned by Datanet.
2. All the maps are sketched and graphical representation only and have not been drawn to the scale and also not to represent the actual geographical area or boundary of the unit.
3. The data for the aforesaid analysis is based on authentic sources and has been culled from the various publications of Census, CSO and NSSO for district and block level data, various central and state government departments, Central & State Elections Commissions and the concerned Returning Officers' releases, Electoral Rolls, Election results and allied publications, internal assessment, surveys, estimates and analysis. Therefore, certain adjustment of data at micro level may have been done to arrive closer to the macro data.
4. Data have been provided on an "As Is" and "As AVAILABLE" basis
5. The colours shown in the maps or diagram and charts of a particular party, alliance or AC are indicative and do not represent them.
6. This publication which includes maps, sheets, graphs and data would be the property under copyright of Datanet only. The user may use these for its internal study, analysis and research purposes. It's public display, re-selling or any commercial uses by the user are not allowed.
7. Datanet has taken due care and caution in compilation and processing of data and allied information, but does not guarantee the accuracy, adequacy or completeness of any information/analysis and will be not responsible for any errors or omissions or for the results obtained from the use of such information/analysis.
8. All the contents for the publication have been culled from various authentic sources and Datanet reasonably believes such sources to be reliable, but does not make any representations, express or implied as to the accuracy or fitness of use of such information. The information or contents of the information/analysis do not constitute advice and should not be relied upon in making (or refraining from making) any decision. Any reliance placed upon the information provided by Datanet is the sole responsibility and strictly at the user's risk.
9. In no event will Datanet be liable for any damages (including, without limitation, damages for loss of business projects, or loss of profits) arising in contract, tort or otherwise from the use of or inability to use any of its contents, or from any action taken (or refrained from being taken) as a result of using the analysis or any of its contents. Datanet its directors, owners, editors, officials, employees, distributor and agents or any associate will not be liable for any errors in the information contained or any consequences arising from the use of the contents of the provided information/analysis.
10. If any provision of these terms and conditions is held invalid or illegal or unenforceable for any reason by any court of competent jurisdiction, such provision shall be severed and the remainder of provisions of the terms and conditions shall continue in full force and effect as if the Term of Use had been executed with the invalid, illegal or unenforceable provision eliminated.
11. If there are any discrepancies in the information provided, please bring it to attention of Datanet for suitable rectification measures.

**Buy Online This Complete Book At
Datanet India eBooks Store**

www.indiastatpublications.com

or go directly at

[http://www.indiastatpublications.com/
Assembly_factbook/Kerala/Alappuzha/Cherthala](http://www.indiastatpublications.com/Assembly_factbook/Kerala/Alappuzha/Cherthala)

 **india**stat**elections**

ISBN : 978-93-5313-532-4



9 789353 135324