



Kerala

Assembly Factbook™

Haripad Assembly Constituency



Key Electoral Data of Haripad
Assembly Constituency (Vidhan Sabha)

Kerala

Assembly Factbook™

Haripad Assembly Constituency



Haripad Vidhan Sabha

Editor & Director

Dr. R.K. Thukral

Research Editor

Dr. Shafeeq Rahman

**Compiled, Researched and Published by
Datanet India Pvt. Ltd.**

D-100, 1st Floor,

Okhla Industrial Area, Phase-I,

New Delhi- 110020.

Ph.: 91-11- 43580781-84

Email : support@indiastatpublications.com

Website : www.indiastatelections.com

Online Book Store :

www.indiastatpublications.com

Report No. : AFB/KR-107-0125

ISBN : 978-93-86683-04-5

First Edition : January, 2018

Eighth Updated Edition : January, 2025

Price : Rs.11500/-

US\$ 310

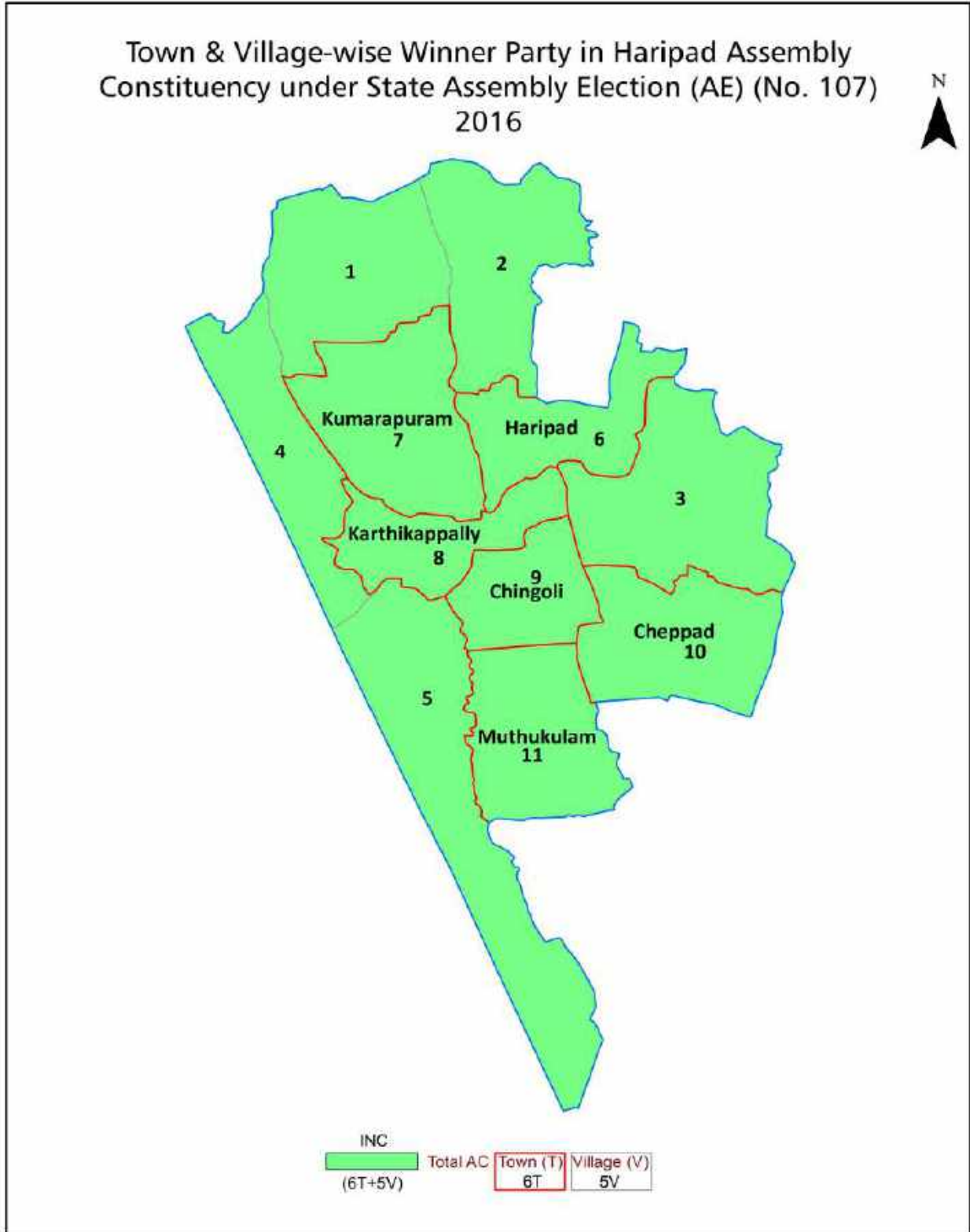
© **Datanet India Pvt. Ltd.**

All rights reserved. No part of this book may be reproduced, stored in a retrieval system or transmitted in any form or by any means, mechanical photocopying, photographing, scanning, recording or otherwise without the prior written permission of the publisher. Please refer to Disclaimer at page no. 245 for the use of this publication.

Printed in India

No.	Particulars	Page No.
	Introduction	
1	Assembly Constituency -(Vidhan Sabha) at a Glance Features of Assembly as per Delimitation Commission of India (2008)	1-2
	Location and Political Maps	
2	Location Map Boundaries of Assembly Constituency -(Vidhan Sabha) in District Boundaries of Assembly Constituency under Parliamentary Constituency -(Lok Sabha) Town & Village-wise Winner Parties- 2024, 2021, 2019, 2016, 2014, 2011 and 2009	3-10
	Administrative Setup (2011)	
3	District Sub-district Towns Villages Inhabited Villages Uninhabited Villages Village Panchayat Intermediate Panchayat	11-12
	Demographics (2011)	
4	Population Households Rural/Urban Population Towns and Villages by Population Size Sex Ratio (Total & 0-6 Years) Religious Population Social Population Literacy Rate	13-14
	Electoral Features	
5	Important Dates of Last Elections Held Electors by Gender Service Electors Voters Voters Turnout Polling Stations & Average Number of Electors per Polling Station Electors by Age Group Present Elected Representatives	15-26
	Historical Summary Election Results	
6	Vote Share of Major Parties Winning Margin (Number & Percentage) Polarity of Parties Summary Result of Assembly Segment of Parliamentary Elections 2024, 2019, 2014, 2009, 2004 and 1999 Summary Result of Assembly Elections 2021, 2016, 2011, 2006, 2001, 1996, 1991, 1987, 1982, 1980, 1977, 1970, 1967, 1965, 1960 and 1957	27-51
	Polling Station Level Election Results	
7	Name and Number of Polling Station 2024, 2021, 2019, 2016, 2014, 2011 and 2009 Polling Station-wise Electors, Voters & Voters Turnout 2024, 2021, 2019, 2016, 2014, 2011 and 2009 Polling Station wise Elections Results 2024, 2021, 2019, 2016, 2014, 2011 and 2009	52-224
	Share of Assembly Constituency	
8	Share of Assembly Constituency -(Vidhan Sabha) in State, District and Parliamentary Constituency -(Lok Sabha)	225
	Socio-Economic Amenities (2011)	
9	Access to Administrative Units Agricultural, Manufacturing and Industrial Commodities Demographic Indicators Education Health & Manpower Drinking Water Supply Sanitation Entertainment and Recreations Infrastructure Power Food Allocation Distribution and Marketing of Agriculture Commodities Infrastructure Transport and Road Infrastructure Communication Banking and Financial Services Land Use Irrigation Source	227-241
10	Abbreviation & Sources	243
11	Disclaimer	245

Location & Political Map



Administrative Setup

List of Village Panchayat & Intermediate Panchayat (Block) Name - 2011

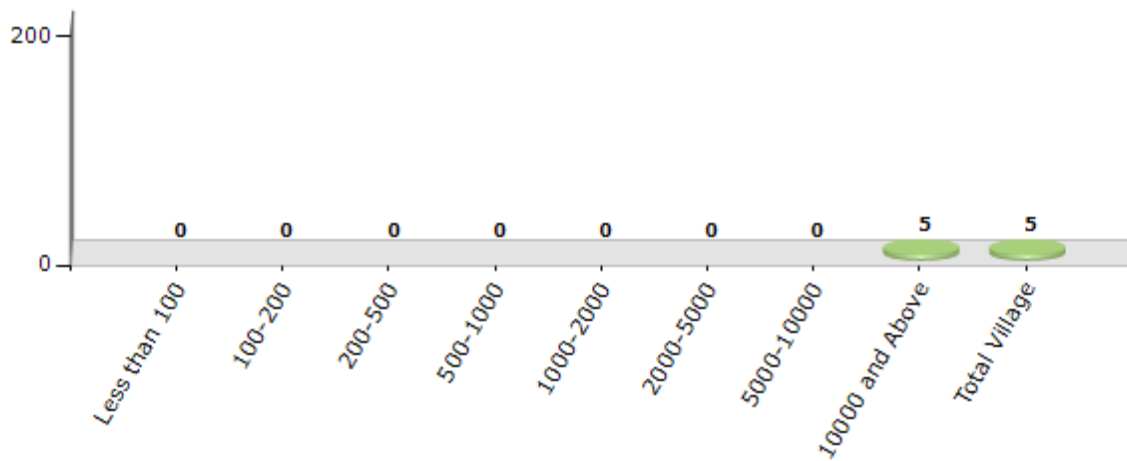
Village Name	Village Panchayat Name	Intermediate Panchayat Name
Arattupuzha	Arattupuzha	Muthukulam
Cheruthana	Cheruthana, Karuvatta	Haripad
Karuvatta	Karuvatta	Haripad
Pallippad	Pallippad, Karthikappally	Haripad
Thrikkunnapuzha	Thrikkunnapuzha	Haripad

Demographics

Number of Villages by Population Size - 2011

Less than 100	100-200	200-500	500-1000	1000-2000	2000-5000	5000-10000	10000 and Above	Total Village
0	0	0	0	0	0	0	5	5

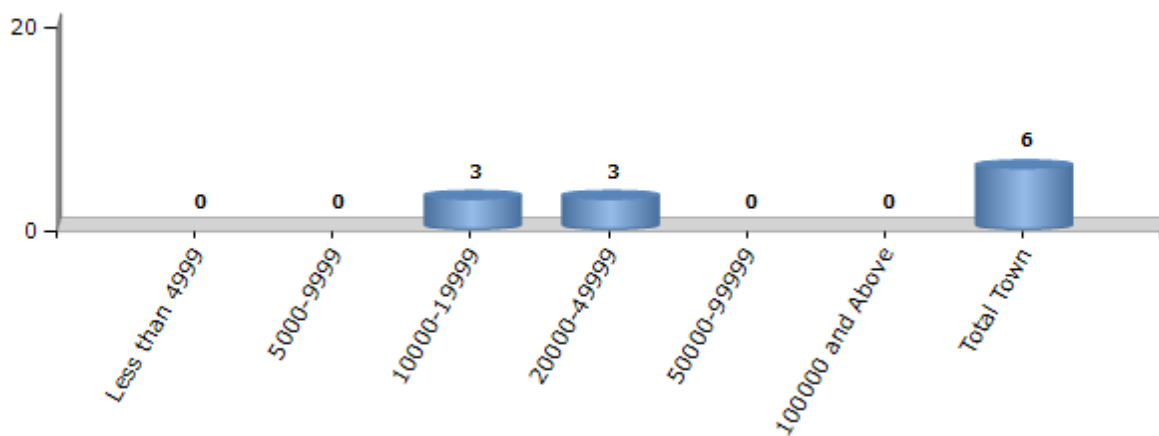
Number of Villages by Population Size - 2011



Number of Towns by Population Size - 2011

Less than 4999	5000-9999	10000-19999	20000-49999	50000-99999	100000 and Above	Total Town
0	0	3	3	0	0	6

Number of Towns by Population Size - 2011

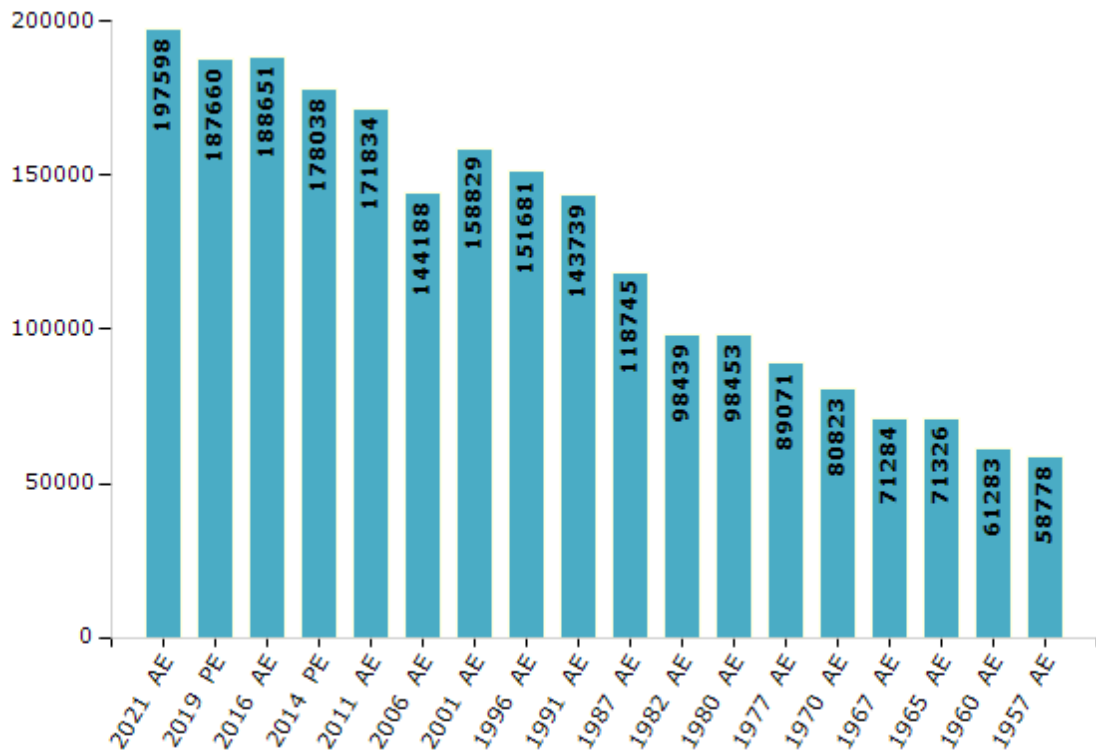


Electoral Features

Electors by Male & Female

Year	Male	Female	Others	Total	Year	Male	Female	Others	Total
2021 AE	93608	103987	3	197598	1991 AE	68869	74870	-	143739
2019 PE	88962	98697	1	187660	1987 AE	56701	62044	-	118745
2016 AE	89024	99627	0	188651	1982 AE	46036	52403	-	98439
2014 PE	83369	94669	0	178038	1980 AE	46994	51459	-	98453
2011 AE	79654	92180	0	171834	1977 AE	42394	46677	-	89071
2009 PE	-	-	-	-	1970 AE	38320	42503	-	80823
2006 AE	67289	76899	-	144188	1967 AE	-	-	-	71284
2004 PE	-	-	-	-	1965 AE	-	-	-	71326
2001 AE	75653	83176	-	158829	1960 AE	-	-	-	61283
1999 PE	-	-	-	-	1957 AE	-	-	-	58778
1996 AE	72774	78907	-	151681					

Number of Electors



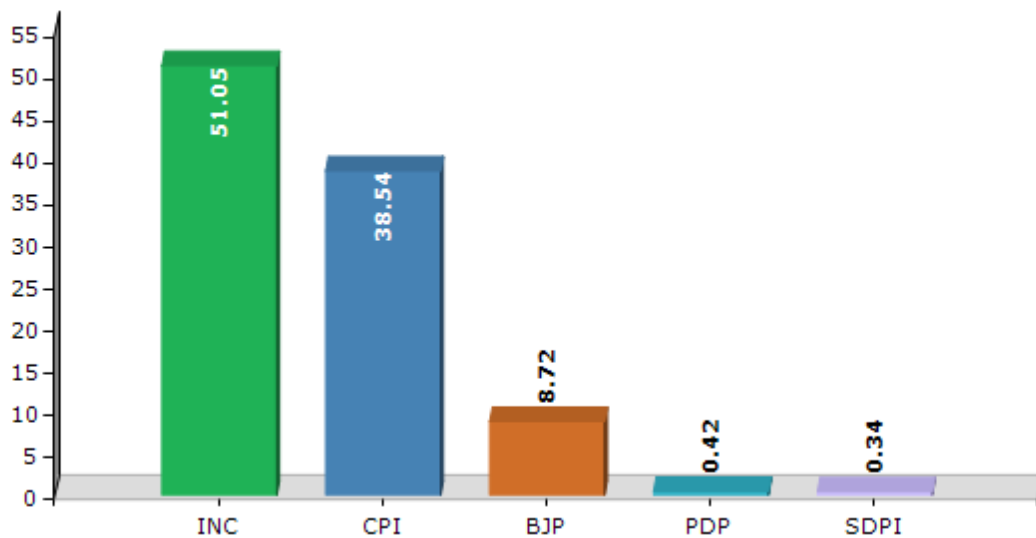
Note : AE : Assembly Election, PE : Assembly Segment of Parliamentary Election

Historical Summary Election Results

Summary Result of Assembly Election - 2016

Candidate Name	Party	Votes	Votes %
Ramesh Chennithala	INC	75980	51.05
P.Prasad	CPI	57359	38.54
D.Aswanidev	BJP	12985	8.72
Varkala Raj	PDP	623	0.42
Ashabul Haq	SDPI	512	0.34
C.Balakrishnan	BSP	417	0.28
Sidharthan Karuvatta	IND	149	0.1
A.Muhammed	SUCI	147	0.1
Samudayathil Ravi.R.Unnithan	IND	93	0.06
Pradeep Karipuzha	IND	87	0.06
Satheeshkumar.B	IND	75	0.05
D.Prasool Prakash	IND	46	0.03
Prasad Unikkanthara	IND	38	0.03
	NOTA	321	0.22

Votes Percentage of Top Parties - 2016



Polling Station Level Election Results

Number and Name of Polling Stations (PS) (2021)

Number of Polling Stations	Name of Polling Stations	Number of Polling Stations	Name of Polling Stations
1	Krishibavan, Karuvatta	13	S.N.D.P UPS Karuvatta (South) East Block
1A	Krishibavan, Karuvatta	14	Kumarapuram Govt. LPBS, Karuvatta South
2	St. Joseph LPS, Karuvatta North, South Block	15	St. James UPS, Karuvatta South
2A	St. Joseph LPS, Karuvatta North, South Block	16	Govt. LP. GS Karuvatta South
3	Govt. Primary School Karuvatta Nort (East Portion)	17	N.S.S. HSS, Karuvatta North Block
4	Govt. Primary School Karuvatta (North)	18	N.S.S.H.S Karuvatta North Block
4A	Govt. Primary School Karuvatta (North)	18A	N.S.S.H.S Karuvatta North Block
5	SKV.N.S.S UPS, Karuvatta	19	Coir Society No. 460, Thamallackal South Block
6	S.K.V.N.S.S UPS	20	Coir Society No. 460, Thamallackal North Block
6A	S.K.V.N.S.S UPS	20A	Coir Society No. 460, Thamallackal North Block
7	Panchayath Office, Karuvatta (Conference Hall)	21	N.S.S.Girls H.S, Karuvatta North Block
7A	Panchayath Office, Karuvatta (Conference Hall)	22	N.S.S Girls H.S. Karuvatta, South Block
8	Panchayath Office, Karuvatta (West Block of New Building)	22A	N.S.S Girls H.S. Karuvatta, South Block
8A	Panchayath Office, Karuvatta (West Block of New Building)	23	Zeon LPS, Thamallackal North
9	S.N.D.P. LPS, Kunnuthara South Block	24	S.N.V LPS. Thamallackal North
9A	S.N.D.P. LPS, Kunnuthara South Block	25	Madhavan Vakkeel Memorial UPS, Thamallackal South (West Block)
10	S.N.D.P. LPS, Kunnuthara (North Block)	25A	Madhavan Vakkeel Memorial UPS, Thamallackal South (West Block)
10A	S.N.D.P. LPS, Kunnuthara (North Block)	26	Madhavan Vakkeel Memorial UPS, Thamallackal South (East Block)
11	E.A. LPS Kuzhikkad	26A	Madhavan Vakkeel Memorial UPS, Thamallackal South (East Block)
11A	E.A. LPS Kuzhikkad	27	Coir Society No. 316, Koottamkaitha
12	SNDP UPS, Karuvatta South, East Building	28	LPS Pothappally

Contd....

Polling Station Level Election Results

Polling Station-wise Votes Secured by Overall Top Five Parties in Haripad Assembly in Assembly Election (AE) under Alappuzha Parliamentary Constituency in Kerala (2021)

Number of Polling Station	Winner - Ramesh Chennithala (INC)	Runner-up - Adv. R. Sajilal (CPI)	3rd - K. Soman (BJP)	4th - Madhu. T (SUCI)	5th - Adv. Niyaz Bharati (IND)	NOTA	Other	Total Votes Secured
24	285	309	55	1	0	0	0	650
25	278	151	79	0	2	1	0	511
25A	259	212	68	0	0	0	0	539
26	208	159	30	0	0	1	0	398
26A	192	161	65	0	0	2	0	420
27	322	387	76	0	0	3	0	788
28	323	168	57	1	2	1	0	552
29	295	283	60	0	2	1	0	641
30	156	186	54	0	0	0	0	396
30A	185	195	60	0	0	1	0	441
31	320	327	38	0	2	2	0	689
32	184	271	80	0	2	0	0	537
32A	253	259	83	0	0	3	0	598
33	216	236	50	1	0	0	0	503
33A	280	189	56	0	2	8	0	535
34	205	107	49	1	2	3	0	367
34A	234	157	46	6	0	1	0	444
35	172	187	43	0	1	0	0	403
35A	205	167	60	1	1	5	0	439
36	244	84	57	1	0	0	0	386
36A	262	118	73	1	0	3	0	457
37	275	147	23	0	0	2	0	447
38	260	398	19	0	1	1	0	679
39	176	229	24	1	0	0	0	430
39A	227	208	29	0	0	0	0	464
40	193	161	65	0	1	2	0	422
40A	207	203	72	0	0	0	0	482
41	212	186	16	0	0	0	0	414
41A	259	248	14	1	0	0	0	522
42	282	197	102	0	1	7	0	589
43	264	134	67	0	1	1	0	467
43A	273	150	76	0	0	0	0	499
44	247	151	95	0	1	1	0	495
44A	223	222	90	1	0	4	0	540
45	258	185	88	0	1	1	0	533

Contd....

Polling Station Level Election Results

Winner, Runner-up and 3rd Party Position & Winning Margin According to Polling Stations in Haripad Assembly in Assembly Election (AE) under Alappuzha Parliamentary Constituency in Kerala (2021)

Polling Station Number	Winner Party	Winner Votes (%)	Runner-up Party	Runner-up Votes (%)	Winning Margin Votes (%)	Third Party	Third Party Votes (%)	Other Votes (%)
46	INC	284 (49.91)	CPI	225 (39.54)	59 (10.37)	BJP	59 (10.37)	1 (0.18)
47	INC	305 (47.43)	CPI	265 (41.21)	40 (6.22)	BJP	70 (10.89)	3 (0.47)
48	CPI	217 (44.02)	INC	214 (43.41)	3 (0.61)	BJP	60 (12.17)	2 (0.41)
48A	INC	241 (44.3)	CPI	240 (44.12)	1 (0.18)	BJP	58 (10.66)	5 (0.92)
49	INC	324 (47.93)	CPI	234 (34.62)	90 (13.31)	BJP	110 (16.27)	8 (1.18)
50	CPI	197 (43.3)	INC	192 (42.2)	5 (1.1)	BJP	63 (13.85)	3 (0.66)
50A	INC	240 (48.58)	CPI	180 (36.44)	60 (12.14)	BJP	72 (14.57)	2 (0.4)
51	INC	250 (54.95)	CPI	140 (30.77)	110 (24.18)	BJP	62 (13.63)	3 (0.66)
51A	INC	274 (50.37)	CPI	154 (28.31)	120 (22.06)	BJP	111 (20.4)	5 (0.92)
52	INC	341 (49.42)	CPI	198 (28.7)	143 (20.72)	BJP	144 (20.87)	7 (1.01)
53	INC	373 (61.15)	BJP	145 (23.77)	228 (37.38)	CPI	87 (14.26)	5 (0.82)
54	INC	223 (58.07)	BJP	82 (21.35)	141 (36.72)	CPI	77 (20.05)	2 (0.52)
54A	INC	230 (52.15)	CPI	138 (31.29)	92 (20.86)	BJP	73 (16.55)	0 (0)
55	INC	392 (60.49)	BJP	131 (20.22)	261 (40.27)	CPI	120 (18.52)	5 (0.77)
56	INC	310 (48.21)	CPI	228 (35.46)	82 (12.75)	BJP	101 (15.71)	4 (0.62)
57	INC	200 (49.75)	CPI	144 (35.82)	56 (13.93)	BJP	56 (13.93)	2 (0.5)
57A	INC	233 (48.24)	CPI	165 (34.16)	68 (14.08)	BJP	84 (17.39)	1 (0.21)
58	CPI	243 (55.86)	INC	142 (32.64)	101 (23.22)	BJP	50 (11.49)	0 (0)
58A	INC	240 (57.55)	CPI	120 (28.78)	120 (28.77)	BJP	48 (11.51)	9 (2.16)
59	CPI	284 (56.8)	INC	170 (34)	114 (22.8)	BJP	45 (9)	1 (0.2)
59A	INC	258 (48.31)	CPI	189 (35.39)	69 (12.92)	BJP	84 (15.73)	3 (0.56)
60	INC	186 (47.45)	CPI	156 (39.8)	30 (7.65)	BJP	47 (11.99)	3 (0.77)
60A	INC	177 (43.81)	CPI	166 (41.09)	11 (2.72)	BJP	61 (15.1)	0 (0)
61	INC	265 (48.8)	CPI	236 (43.46)	29 (5.34)	BJP	41 (7.55)	1 (0.18)
62	INC	305 (46.78)	CPI	299 (45.86)	6 (0.92)	BJP	48 (7.36)	0 (0)
63	INC	407 (52.05)	CPI	335 (42.84)	72 (9.21)	BJP	38 (4.86)	2 (0.26)
64	INC	167 (72.29)	CPI	55 (23.81)	112 (48.48)	BJP	9 (3.9)	0 (0)
65	INC	277 (49.11)	CPI	215 (38.12)	62 (10.99)	BJP	72 (12.77)	0 (0)
66	INC	226 (53.3)	CPI	142 (33.49)	84 (19.81)	BJP	56 (13.21)	0 (0)
67	INC	183 (43.06)	CPI	176 (41.41)	7 (1.65)	BJP	65 (15.29)	1 (0.24)
67A	INC	207 (46)	CPI	171 (38)	36 (8)	BJP	70 (15.56)	2 (0.44)
68	INC	404 (56.74)	CPI	222 (31.18)	182 (25.56)	BJP	81 (11.38)	5 (0.7)
69	CPI	284 (48.3)	INC	242 (41.16)	42 (7.14)	BJP	51 (8.67)	11 (1.87)
70	INC	228 (55.21)	CPI	149 (36.08)	79 (19.13)	BJP	31 (7.51)	5 (1.21)
70A	INC	266 (58.33)	CPI	95 (20.83)	171 (37.5)	BJP	93 (20.39)	2 (0.44)

Contd....

Socio-Economic Amenities - Rural

Access to Education Facilities

Particulars	Number of Villages (% of Population)				
	Available	Not Available	If Not Available (Distance of Nearest Facility)		
			A	B	C
Govt. Primary School	5 (100)	0 (0)	0 (0)	0 (0)	0 (0)
Private Primary School	5 (100)	0 (0)	0 (0)	0 (0)	0 (0)
Govt. Middle School	4 (86)	1 (14)	0 (0)	0 (0)	0 (0)
Private Middle School	4 (75)	1 (25)	0 (0)	0 (0)	0 (0)
Govt. Secondary School	3 (59)	2 (41)	0 (0)	0 (0)	0 (0)
Private Secondary School	2 (50)	3 (50)	1 (14)	0 (0)	0 (0)
Govt. Senior Secondary School	2 (35)	3 (65)	0 (0)	0 (0)	1 (27)
Private Senior Secondary School	1 (23)	4 (77)	2 (38)	0 (0)	0 (0)
Govt. Arts and Science Degree College	1 (23)	4 (77)	0 (0)	0 (0)	0 (0)
Private Arts and Science Degree College	0 (0)	5 (100)	0 (0)	3 (50)	1 (27)
Govt. Engineering College	0 (0)	5 (100)	0 (0)	0 (0)	2 (50)
Private Engineering College	0 (0)	5 (100)	0 (0)	1 (14)	2 (37)
Govt. Medicine College	0 (0)	5 (100)	0 (0)	0 (0)	5 (100)
Private Medicine College	0 (0)	5 (100)	0 (0)	0 (0)	0 (0)
Govt. Management Institute	0 (0)	5 (100)	0 (0)	0 (0)	2 (47)
Private Management Institute	1 (14)	4 (86)	1 (12)	0 (0)	1 (27)
Govt. Polytechnic	0 (0)	5 (100)	0 (0)	1 (25)	2 (50)
Private Polytechnic	0 (0)	5 (100)	0 (0)	0 (0)	2 (26)
Govt. Vocational Training School/ITI	1 (23)	4 (77)	0 (0)	0 (0)	0 (0)
Private Vocational Training School/ITI	0 (0)	5 (100)	0 (0)	1 (27)	3 (50)
Govt. Non Formal Training Centre	0 (0)	5 (100)	0 (0)	0 (0)	0 (0)
Private Non Formal Training Centre	1 (23)	4 (77)	1 (25)	1 (27)	2 (26)
Govt. School For Disabled	0 (0)	5 (100)	0 (0)	0 (0)	0 (0)
Private School For Disabled	0 (0)	5 (100)	0 (0)	0 (0)	5 (100)
Government Others	1 (23)	4 (77)	0 (0)	2 (52)	2 (26)
Private Others	0 (0)	5 (100)	0 (0)	0 (0)	0 (0)

Note : Distance A : Less than 5 km; B : Between 5-10 km; C : 10+ km.; Source : Data Analysis is based on 2011 Census.

DISCLAIMER

The Terms of Use and Disclaimer of Datanet India Private Limited (hereinafter referred to as "Datanet") for use of this analysis report of **Haripad Assembly Constituency (Haripad Vidhan Sabha)** :-

1. **Assembly Factbook™** is a Registered Trade Mark owned by Datanet.
2. All the maps are sketched and graphical representation only and have not been drawn to the scale and also not to represent the actual geographical area or boundary of the unit.
3. The data for the aforesaid analysis is based on authentic sources and has been culled from the various publications of Census, CSO and NSSO for district and block level data, various central and state government departments, Central & State Elections Commissions and the concerned Returning Officers' releases, Electoral Rolls, Election results and allied publications, internal assessment, surveys, estimates and analysis. Therefore, certain adjustment of data at micro level may have been done to arrive closer to the macro data.
4. Data have been provided on an "As Is" and "As AVAILABLE" basis
5. The colours shown in the maps or diagram and charts of a particular party, alliance or AC are indicative and do not represent them.
6. This publication which includes maps, sheets, graphs and data would be the property under copyright of Datanet only. The user may use these for its internal study, analysis and research purposes. It's public display, re-selling or any commercial uses by the user are not allowed.
7. Datanet has taken due care and caution in compilation and processing of data and allied information, but does not guarantee the accuracy, adequacy or completeness of any information/analysis and will be not responsible for any errors or omissions or for the results obtained from the use of such information/analysis.
8. All the contents for the publication have been culled from various authentic sources and Datanet reasonably believes such sources to be reliable, but does not make any representations, express or implied as to the accuracy or fitness of use of such information. The information or contents of the information/analysis do not constitute advice and should not be relied upon in making (or refraining from making) any decision. Any reliance placed upon the information provided by Datanet is the sole responsibility and strictly at the user's risk.
9. In no event will Datanet be liable for any damages (including, without limitation, damages for loss of business projects, or loss of profits) arising in contract, tort or otherwise from the use of or inability to use any of its contents, or from any action taken (or refrained from being taken) as a result of using the analysis or any of its contents. Datanet its directors, owners, editors, officials, employees, distributor and agents or any associate will not be liable for any errors in the information contained or any consequences arising from the use of the contents of the provided information/analysis.
10. If any provision of these terms and conditions is held invalid or illegal or unenforceable for any reason by any court of competent jurisdiction, such provision shall be severed and the remainder of provisions of the terms and conditions shall continue in full force and effect as if the Term of Use had been executed with the invalid, illegal or unenforceable provision eliminated.
11. If there are any discrepancies in the information provided, please bring it to attention of Datanet for suitable rectification measures.

**Buy Online This Complete Book At
Datanet India eBooks Store**

www.indiastatpublications.com

or go directly at

[http://www.indiastatpublications.com/
Assembly_factbook/Kerala/Alappuzha/Haripad](http://www.indiastatpublications.com/Assembly_factbook/Kerala/Alappuzha/Haripad)

 **indiastat**elections

ISBN : 978-93-86683-04-5



9 789386 663045