



Kerala

Assembly Factbook™

Karunagappally Assembly Constituency

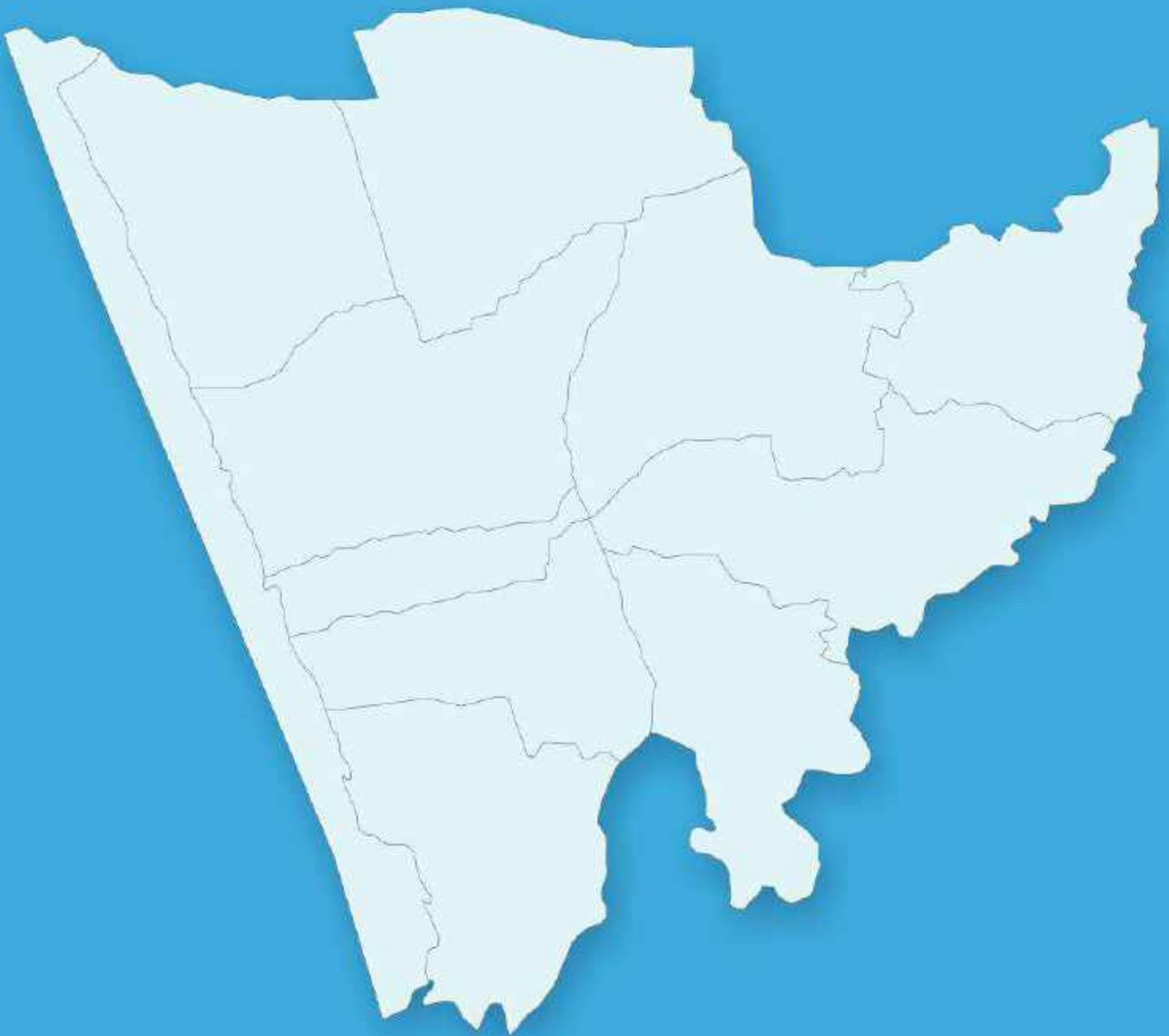


Key Electoral Data of Karunagappally
Assembly Constituency (Vidhan Sabha)

Kerala

Assembly Factbook™

Karunagappally Assembly Constituency



Karunagappally Vidhan Sabha

Editor & Director

Dr. R.K. Thukral

Research Editor

Dr. Shafeeq Rahman

Compiled, Researched and Published by Datanet India Pvt. Ltd.

D-100, 1st Floor,

Okhla Industrial Area, Phase-I,
New Delhi- 110020.

Ph.: 91-11- 43580781-84

Email : support@indiastatpublications.com

Website : www.indiastatelections.com

Online Book Store :

www.indiastatpublications.com

Report No. : AFB/KR-116-0125

ISBN : 978-93-5313-550-8

First Edition : January, 2018

Eighth Updated Edition : January, 2025

Price : Rs.11500/-

US\$ 310

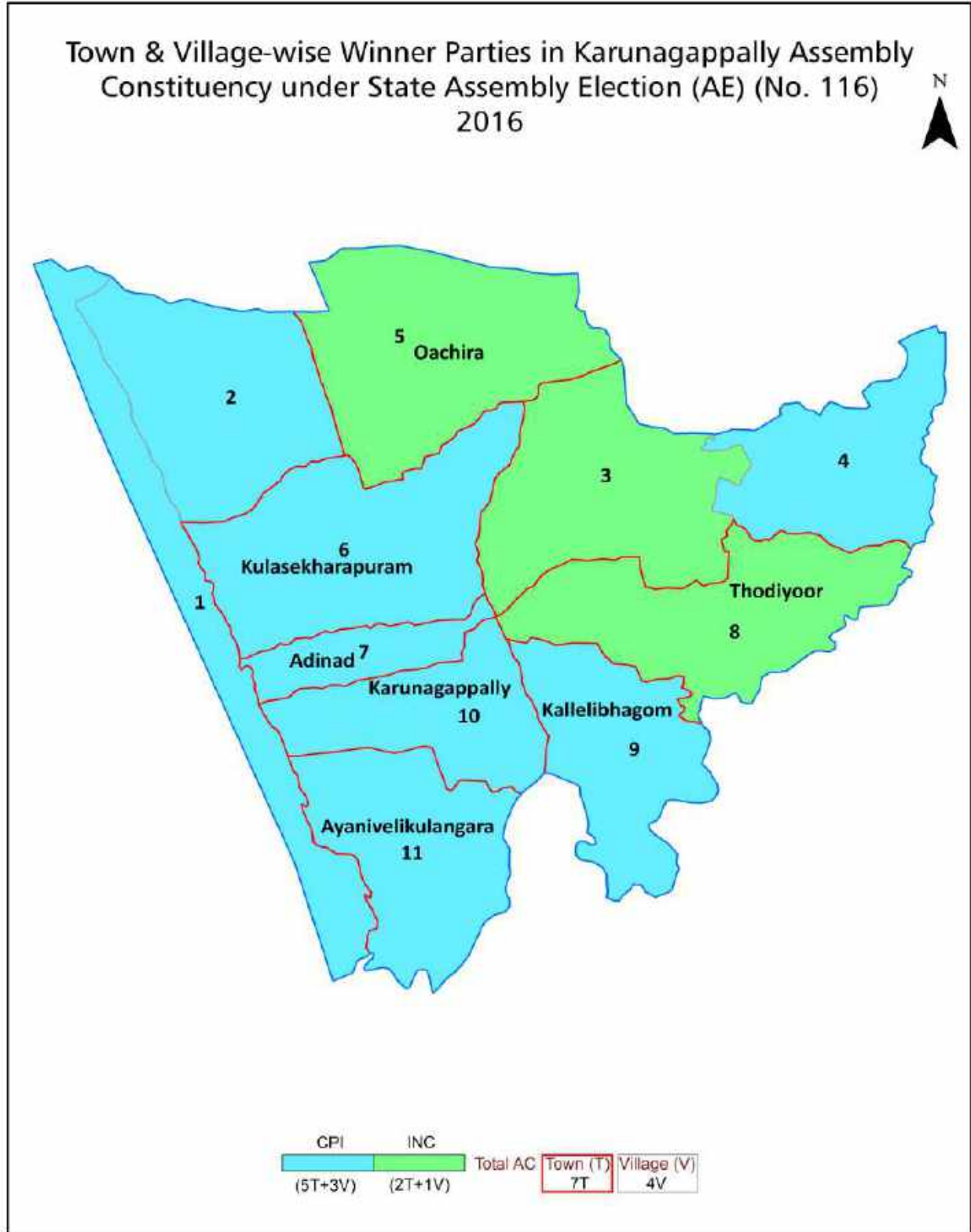
© **Datanet India Pvt. Ltd.**

All rights reserved. No part of this book may be reproduced, stored in a retrieval system or transmitted in any form or by any means, mechanical photocopying, photographing, scanning, recording or otherwise without the prior written permission of the publisher. Please refer to Disclaimer at page no. 189 for the use of this publication.

Printed in India

No.	Particulars	Page No.
	Introduction	
1	Assembly Constituency - (Vidhan Sabha) at a Glance Features of Assembly as per Delimitation Commission of India (2008)	1-2
	Location and Political Maps	
2	Location Map Boundaries of Assembly Constituency - (Vidhan Sabha in District Boundaries of Assembly Constituency under Parliamentary Constituency - (Lok Sabha) Town & Village-wise Winner Parties- 2024, 2021, 2019, 2016, 2014, 2011 and 2009	3-11
	Administrative Setup (2011)	
3	District Sub-district Towns Villages Inhabited Villages Uninhabited Villages Village Panchayat Intermediate Panchayat	12-13
	Demographics (2011)	
4	Population Households Rural/Urban Population Towns and Villages by Population Size Sex Ratio (Total & 0-6 Years) Religious Population Social Population Literacy Rate	14-15
	Electoral Features	
5	Important Dates of Last Elections Held Electors by Gender Service Electors Voters Voters Turnout Polling Stations & Average Number of Electors per Polling Station Electors by Age Group Present Elected Representatives	16-21
	Historical Summary Election Results	
6	Vote Share of Major Parties Winning Margin (Number & Percentage Polarity of Parties Summary Result of Assembly Segment of Parliamentary Elections 2024, 2019, 2014, 2009, 2004 and 1999 Summary Result of Assembly Elections 2021, 2016, 2011, 2006, 2001, 1996, 1991, 1987, 1982, 1980, 1977, 1970, 1967, 1965, 1960 and 1957	22-46
	Polling Station Level Election Results	
7	Name and Number of Polling Station 2024, 2021, 2019, 2016, 2014, 2011 and 2009 Polling Station-wise Electors, Voters & Voters Turnout 2024, 2021, 2019, 2016, 2014, 2011 and 2009 Polling Station wise Elections Results 2024, 2021, 2019, 2016, 2014, 2011 and 2009	47-168
	Share of Assembly Constituency	
8	Share of Assembly Constituency - (Vidhan Sabha) in State, District and Parliamentary Constituency - (Lok Sabha)	169
	Socio-Economic Amenities (2011)	
9	Access to Administrative Units Agricultural, Manufacturing and Industrial Commodities Demographic Indicators Education Health & Manpower Drinking Water Supply Sanitation Entertainment and Recreations Infrastructure Power Food Allocation Distribution and Marketing of Agriculture Commodities Infrastructure Transport and Road Infrastructure Communication Banking and Financial Services Land Use Irrigation Source	171-185
10	Abbreviation & Sources	187
11	Disclaimer	189

Location & Political Map



Administrative Setup

List of Village Panchayat & Intermediate Panchayat (Block) Name - 2011

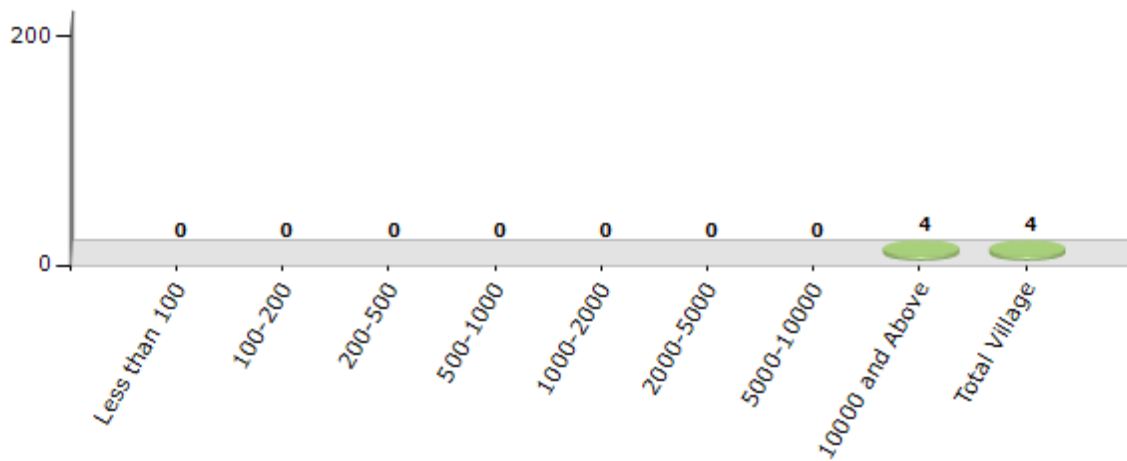
Village Name	Village Panchayat Name	Intermediate Panchayat Name
Alappad	Alappad	Karunagappally
Clappana	Clappana	Oachira
Pavumba	Thazhava	Oachira
Thazhava	Thazhava	Oachira

Demographics

Number of Villages by Population Size - 2011

Less than 100	100-200	200-500	500-1000	1000-2000	2000-5000	5000-10000	10000 and Above	Total Village
0	0	0	0	0	0	0	4	4

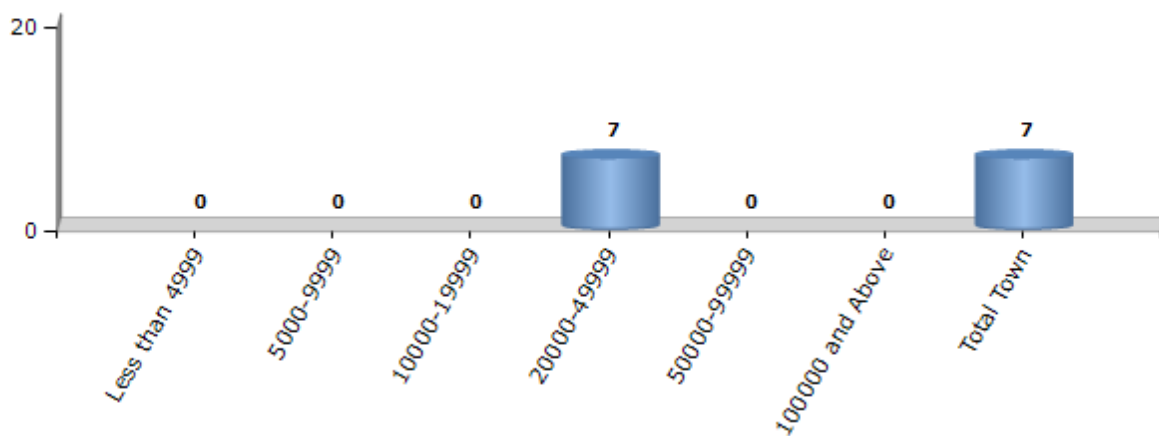
Number of Villages by Population Size - 2011



Number of Towns by Population Size - 2011

Less than 4999	5000-9999	10000-19999	20000-49999	50000-99999	100000 and Above	Total Town
0	0	0	7	0	0	7

Number of Towns by Population Size - 2011

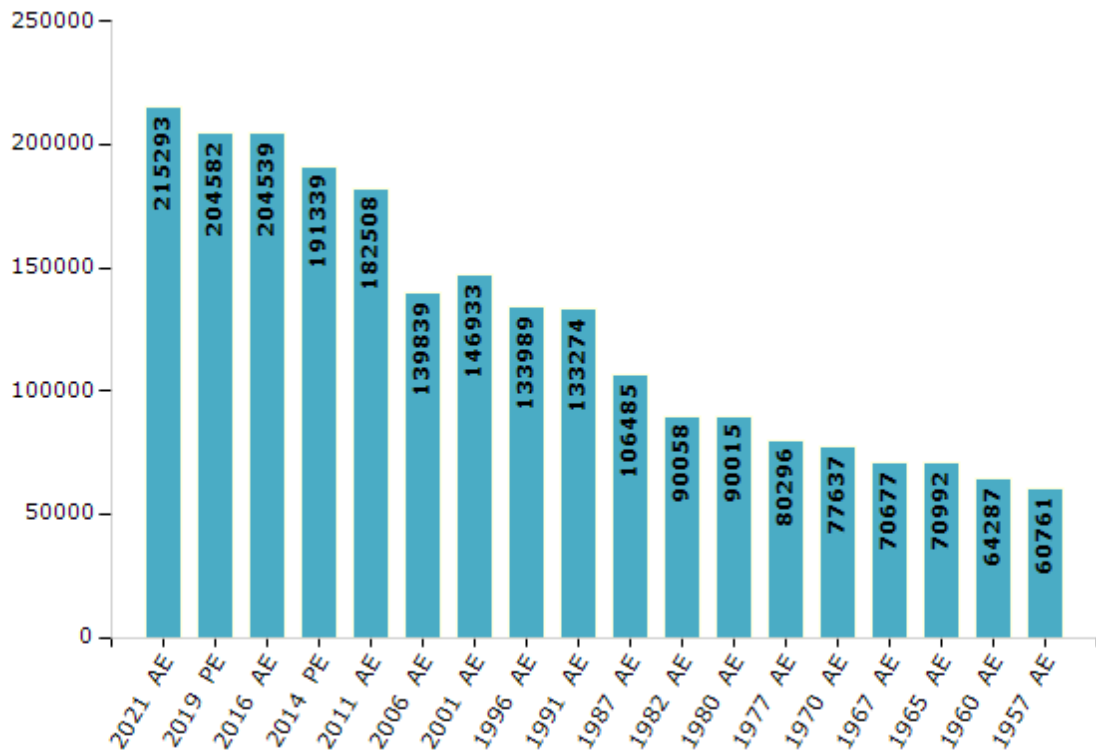


Electoral Features

Electors by Male & Female

Year	Male	Female	Others	Total	Year	Male	Female	Others	Total
2021 AE	105178	110114	1	215293	1991 AE	67151	66123	-	133274
2019 PE	100342	104236	4	204582	1987 AE	53564	52921	-	106485
2016 AE	99297	105242	0	204539	1982 AE	44591	45467	-	90058
2014 PE	92760	98579	0	191339	1980 AE	44802	45213	-	90015
2011 AE	87640	94868	0	182508	1977 AE	40164	40132	-	80296
2009 PE	-	-	-	-	1970 AE	40203	37434	-	77637
2006 AE	67100	72739	-	139839	1967 AE	-	-	-	70677
2004 PE	-	-	-	-	1965 AE	-	-	-	70992
2001 AE	72070	74863	-	146933	1960 AE	-	-	-	64287
1999 PE	-	-	-	-	1957 AE	-	-	-	60761
1996 AE	65866	68123	-	133989					

Number of Electors



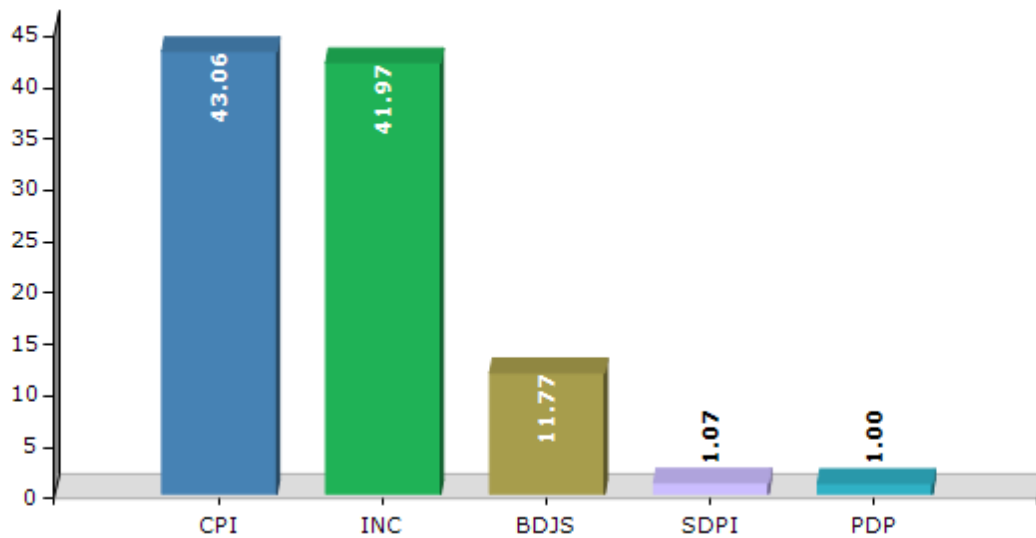
Note : AE : Assembly Election, PE : Assembly Segment of Parliamentary Election

Historical Summary Election Results

Summary Result of Assembly Election - 2016

Candidate Name	Party	Votes	Votes %
R.Ramachandran	CPI	69902	43.06
C.R.Mahesh	INC	68143	41.97
V.Sadasivan	BDJS	19115	11.77
A.K.Salahudheen	SDPI	1738	1.07
Mylakkadu Shah	PDP	1620	1
Gopalakrishnan	BSP	649	0.4
Ramachandran	IND	594	0.37
	NOTA	590	0.36

Votes Percentage of Top Parties - 2016



Polling Station Level Election Results

Number and Name of Polling Stations (PS) (2021)

Number of Polling Stations	Name of Polling Stations	Number of Polling Stations	Name of Polling Stations
1	R. C. Immanuel L.P. S., Azheekal (Northern Building - Northern Portion)	15	Govt. VHSS Cheriazheekal (Ssa Building)
1A	R. C. Immanuel L.P. S., Azheekal (Northern Building - Northern Portion)	16	Govt. L. P. S., Pandarathuruth (Northern Building)
2	R. C. Immanuel L.P. S., Azheekal (Northern Building - Eastern Portion)	16A	Govt. L. P. S., Pandarathuruth (Northern Building)
2A	R. C. Immanuel L.P. S., Azheekal (Northern Building - Eastern Portion)	17	Govt. L. P. S., Pandarathuruth (Southern Building)
3	Azheekal Sree Pookottu Ambika, Araya Karayogam Building, Reg. No. 53, Main Hall	17A	Govt. L. P. S., Pandarathuruth (Southern Building)
3A	Azheekal Sree Pookottu Ambika, Araya Karayogam Building, Reg. No. 53, Main Hall	18	Freedom Library & Reading Room Building, Vellanathuruthu
4	Govt. Highschool Azheekkal (Oaisca Building, Western Portion)	19	Vellanathuruthu Sree Sugunanda Vilasam Karayogam Building (Reg. No. 74/119)
4A	Govt. Highschool Azheekkal (Oaisca Building, Western Portion)	20	C. M. S. L. P. S., Alumpeedika (Northern Building - Western Portion)
5	Govt. Highschool Azheekkal (Oaisca Building, Eastern Portion)	20A	C. M. S. L. P. S., Alumpeedika (Northern Building - Western Portion)
5A	Govt. Highschool Azheekkal (Oaisca Building, Eastern Portion)	21	C. M. S. L. P. S., Alumpeedika (Northern Building - Eastern Portion)
6	Govt. H. W. L. P. S., Srayikkad (North Portion of the Eastern Building)	21A	C. M. S. L. P. S., Alumpeedika (Northern Building - Eastern Portion)
7	Govt. H. W. L. P. S., Srayikkad (South Portion Eastern Building)	22	C. M. S. L. P. S., Alumpeedika (Southern Building - Western Portion)
8	Govt. Fisheries H. S., Kuzhithura (Western Portion of the Building Infront of the Gate)	22A	C. M. S. L. P. S., Alumpeedika (Southern Building - Western Portion)
8A	Govt. Fisheries H. S., Kuzhithura (Western Portion of the Building Infront of the Gate)	23	C. M. S. L. P. S., Alumpeedika (Southern Building - Eastern Portion)
9	Govt. Fisheries H. S., Kuzhithura (Eastn Portion of the Building Infront of the Gate)	23A	C. M. S. L. P. S., Alumpeedika (Southern Building - Eastern Portion)
9A	Govt. Fisheries H. S., Kuzhithura (Eastn Portion of the Building Infront of the Gate)	24	Kerala Varma L. P. S., Prayar South (Northern Portion)
10	Subrahmanya Vilasam L. P. S. Alappattuthura (Northern Portion)	24A	Kerala Varma L. P. S., Prayar South (Northern Portion)
11	Subrahmanya Vilasam L. P. S. Alappattuthura (Southern Portion)	25	Kerala Varma L. P. S., Prayar South (Southern Portion)
12	Govt. L. P. S., Cheriyaazheekal (Western Portion)	25A	Kerala Varma L. P. S., Prayar South (Southern Portion)
13	Govt. L. P. S., Cheriyaazheekal (Eastern Portion)	26	Panchayath Office, Clappana
14	Govt. VHSS Cheriazheekal (Eastern Building of Auditorium)	26A	Panchayath Office, Clappana

Contd....

Polling Station Level Election Results

Polling Station-wise Votes Secured by Overall Top Five Parties in Karunagappally Assembly in Assembly Election (AE) under Alappuzha Parliamentary Constituency in Kerala (2021)

Number of Polling Station	Winner - C. R Mahesh (INC)	Runner-up - R. Ramachandran (CPI)	3rd - Bitty Sudheer (BJP)	4th - Adv. Sumayya Najeeb (SDPI)	5th - Bhargavan S (SUCI)	NOTA	Other	Total Votes Secured
23A	210	265	19	0	0	1	0	495
24	216	209	34	5	0	0	0	464
24A	247	190	21	3	0	1	0	462
25	232	153	26	0	0	1	0	412
25A	214	172	27	1	0	0	0	414
26	248	200	50	1	1	1	0	501
26A	221	234	60	1	0	1	0	517
27	274	155	48	5	0	1	0	483
27A	174	251	44	6	1	2	2	480
28	288	175	53	0	0	2	0	518
28A	260	229	32	4	1	4	0	530
29	217	203	22	1	0	0	0	443
29A	225	169	45	1	1	1	0	442
30	199	227	12	0	0	0	0	438
30A	251	185	39	2	0	1	0	478
31	319	252	58	0	1	2	0	632
32	410	244	34	0	0	2	0	690
33	319	320	54	5	2	3	3	706
34	422	295	52	0	0	5	0	774
35	199	198	40	0	1	1	0	439
35A	214	182	37	0	0	1	0	434
36	235	241	49	0	1	1	0	527
36A	258	256	36	9	1	0	1	561
37	326	249	37	4	2	3	1	622
38	262	203	63	2	0	0	0	530
38A	286	198	41	2	1	2	0	530
39	293	181	63	3	1	2	1	544
39A	335	194	26	3	0	2	0	560
40	280	242	95	11	0	1	0	629
41	272	143	74	1	0	0	1	491
41A	242	198	68	1	1	1	1	512
42	242	201	55	3	0	1	0	502
42A	288	175	78	4	0	0	1	546
43	227	106	59	0	1	0	0	393
43A	249	145	47	0	1	1	0	443

Contd....

Polling Station Level Election Results

Winner, Runner-up and 3rd Party Position & Winning Margin According to Polling Stations in Karunagappally Assembly in Assembly Election (AE) under Alappuzha Parliamentary Constituency in Kerala (2021)

Polling Station Number	Winner Party	Winner Votes (%)	Runner-up Party	Runner-up Votes (%)	Winning Margin Votes (%)	Third Party	Third Party Votes (%)	Other Votes (%)
44	INC	245 (59.04)	CPI	104 (25.06)	141 (33.98)	BJP	49 (11.81)	17 (4.1)
44A	INC	277 (61.83)	CPI	119 (26.56)	158 (35.27)	BJP	45 (10.04)	7 (1.56)
45	INC	419 (55.5)	CPI	245 (32.45)	174 (23.05)	BJP	87 (11.52)	4 (0.53)
46	INC	245 (51.04)	CPI	167 (34.79)	78 (16.25)	BJP	57 (11.88)	11 (2.29)
46A	INC	217 (46.27)	CPI	204 (43.5)	13 (2.77)	BJP	42 (8.96)	6 (1.28)
47	CPI	235 (45.99)	INC	197 (38.55)	38 (7.44)	BJP	65 (12.72)	14 (2.74)
47A	INC	245 (47.39)	CPI	223 (43.13)	22 (4.26)	BJP	45 (8.7)	4 (0.77)
48	CPI	260 (48.06)	INC	247 (45.66)	13 (2.4)	BJP	32 (5.91)	2 (0.37)
48A	INC	269 (45.21)	CPI	262 (44.03)	7 (1.18)	BJP	61 (10.25)	3 (0.5)
49	INC	216 (54.55)	CPI	152 (38.38)	64 (16.17)	BJP	25 (6.31)	3 (0.76)
49A	INC	223 (52.35)	CPI	155 (36.38)	68 (15.97)	BJP	45 (10.56)	3 (0.7)
50	INC	256 (61.24)	CPI	113 (27.03)	143 (34.21)	BJP	46 (11)	3 (0.72)
50A	INC	245 (55.81)	CPI	144 (32.8)	101 (23.01)	BJP	46 (10.48)	4 (0.91)
51	INC	268 (52.76)	CPI	180 (35.43)	88 (17.33)	BJP	55 (10.83)	5 (0.98)
51A	INC	302 (52.25)	CPI	226 (39.1)	76 (13.15)	BJP	42 (7.27)	8 (1.38)
52	INC	280 (57.14)	CPI	157 (32.04)	123 (25.1)	BJP	49 (10)	4 (0.82)
52A	INC	312 (53.06)	CPI	210 (35.71)	102 (17.35)	BJP	60 (10.2)	6 (1.02)
53	INC	200 (50.89)	CPI	116 (29.52)	84 (21.37)	BJP	76 (19.34)	1 (0.25)
53A	INC	249 (60)	CPI	132 (31.81)	117 (28.19)	BJP	31 (7.47)	3 (0.72)
54	INC	276 (57.26)	CPI	159 (32.99)	117 (24.27)	BJP	45 (9.34)	2 (0.41)
54A	INC	283 (58.84)	CPI	146 (30.35)	137 (28.49)	BJP	51 (10.6)	1 (0.21)
55	INC	287 (49.06)	CPI	269 (45.98)	18 (3.08)	BJP	26 (4.44)	3 (0.51)
55A	INC	362 (59.74)	CPI	187 (30.86)	175 (28.88)	BJP	52 (8.58)	5 (0.83)
56	INC	266 (57.45)	CPI	164 (35.42)	102 (22.03)	BJP	31 (6.7)	2 (0.43)
56A	INC	284 (57.26)	CPI	175 (35.28)	109 (21.98)	BJP	34 (6.85)	3 (0.6)
57	INC	224 (50.11)	CPI	189 (42.28)	35 (7.83)	BJP	30 (6.71)	4 (0.89)
57A	INC	234 (53.42)	CPI	166 (37.9)	68 (15.52)	BJP	36 (8.22)	2 (0.46)
58	INC	259 (53.51)	CPI	168 (34.71)	91 (18.8)	BJP	52 (10.74)	5 (1.03)
58A	INC	276 (51.69)	CPI	198 (37.08)	78 (14.61)	BJP	52 (9.74)	8 (1.5)
59	INC	342 (59.58)	CPI	178 (31.01)	164 (28.57)	BJP	48 (8.36)	6 (1.05)
59A	INC	376 (67.5)	CPI	125 (22.44)	251 (45.06)	BJP	53 (9.52)	3 (0.54)
60	INC	389 (62.44)	CPI	169 (27.13)	220 (35.31)	BJP	43 (6.9)	22 (3.53)
61	INC	496 (65.09)	CPI	236 (30.97)	260 (34.12)	SDPI	17 (2.23)	13 (1.71)
62	INC	424 (65.94)	CPI	168 (26.13)	256 (39.81)	BJP	45 (7)	6 (0.93)
63	INC	278 (47.93)	CPI	247 (42.59)	31 (5.34)	BJP	35 (6.03)	20 (3.45)

Contd....

Socio-Economic Amenities - Rural

Access to Education Facilities

Particulars	Number of Villages (% of Population)				
	Available	Not Available	If Not Available (Distance of Nearest Facility)		
			A	B	C
Govt. Primary School	4 (100)	0 (0)	0 (0)	0 (0)	0 (0)
Private Primary School	3 (80)	1 (20)	0 (0)	0 (0)	0 (0)
Govt. Middle School	3 (74)	1 (26)	0 (0)	0 (0)	0 (0)
Private Middle School	3 (74)	1 (26)	0 (0)	0 (0)	0 (0)
Govt. Secondary School	3 (74)	1 (26)	0 (0)	0 (0)	0 (0)
Private Secondary School	2 (54)	2 (46)	0 (0)	0 (0)	0 (0)
Govt. Senior Secondary School	2 (53)	2 (47)	0 (0)	0 (0)	0 (0)
Private Senior Secondary School	3 (74)	1 (26)	0 (0)	0 (0)	0 (0)
Govt. Arts and Science Degree College	0 (0)	4 (100)	0 (0)	0 (0)	1 (28)
Private Arts and Science Degree College	1 (26)	3 (74)	0 (0)	1 (26)	1 (20)
Govt. Engineering College	0 (0)	4 (100)	0 (0)	2 (53)	1 (20)
Private Engineering College	1 (26)	3 (74)	0 (0)	0 (0)	0 (0)
Govt. Medicine College	0 (0)	4 (100)	0 (0)	0 (0)	1 (28)
Private Medicine College	0 (0)	4 (100)	0 (0)	0 (0)	3 (72)
Govt. Management Institute	0 (0)	4 (100)	0 (0)	0 (0)	0 (0)
Private Management Institute	1 (26)	3 (74)	0 (0)	1 (26)	2 (48)
Govt. Polytechnic	0 (0)	4 (100)	0 (0)	0 (0)	4 (100)
Private Polytechnic	0 (0)	4 (100)	0 (0)	0 (0)	0 (0)
Govt. Vocational Training School/ITI	1 (26)	3 (74)	0 (0)	0 (0)	2 (47)
Private Vocational Training School/ITI	0 (0)	4 (100)	0 (0)	1 (28)	0 (0)
Govt. Non Formal Training Centre	1 (26)	3 (74)	0 (0)	3 (74)	0 (0)
Private Non Formal Training Centre	0 (0)	4 (100)	0 (0)	0 (0)	0 (0)
Govt. School For Disabled	0 (0)	4 (100)	0 (0)	0 (0)	0 (0)
Private School For Disabled	0 (0)	4 (100)	0 (0)	0 (0)	4 (100)
Government Others	0 (0)	4 (100)	0 (0)	0 (0)	0 (0)
Private Others	0 (0)	4 (100)	0 (0)	0 (0)	4 (100)

Note : Distance A : Less than 5 km; B : Between 5-10 km; C : 10+ km.; Source : Data Analysis is based on 2011 Census.

DISCLAIMER

The Terms of Use and Disclaimer of Datanet India Private Limited (hereinafter referred to as "Datanet") for use of this analysis report of **Karunagappally Assembly Constituency (Karunagappally Vidhan Sabha)** :-

1. **Assembly Factbook™** is a Registered Trade Mark owned by Datanet.
2. All the maps are sketched and graphical representation only and have not been drawn to the scale and also not to represent the actual geographical area or boundary of the unit.
3. The data for the aforesaid analysis is based on authentic sources and has been culled from the various publications of Census, CSO and NSSO for district and block level data, various central and state government departments, Central & State Elections Commissions and the concerned Returning Officers' releases, Electoral Rolls, Election results and allied publications, internal assessment, surveys, estimates and analysis. Therefore, certain adjustment of data at micro level may have been done to arrive closer to the macro data.
4. Data have been provided on an "As Is" and "As AVAILABLE" basis
5. The colours shown in the maps or diagram and charts of a particular party, alliance or AC are indicative and do not represent them.
6. This publication which includes maps, sheets, graphs and data would be the property under copyright of Datanet only. The user may use these for its internal study, analysis and research purposes. It's public display, re-selling or any commercial uses by the user are not allowed.
7. Datanet has taken due care and caution in compilation and processing of data and allied information, but does not guarantee the accuracy, adequacy or completeness of any information/analysis and will be not responsible for any errors or omissions or for the results obtained from the use of such information/analysis.
8. All the contents for the publication have been culled from various authentic sources and Datanet reasonably believes such sources to be reliable, but does not make any representations, express or implied as to the accuracy or fitness of use of such information. The information or contents of the information/analysis do not constitute advice and should not be relied upon in making (or refraining from making) any decision. Any reliance placed upon the information provided by Datanet is the sole responsibility and strictly at the user's risk.
9. In no event will Datanet be liable for any damages (including, without limitation, damages for loss of business projects, or loss of profits) arising in contract, tort or otherwise from the use of or inability to use any of its contents, or from any action taken (or refrained from being taken) as a result of using the analysis or any of its contents. Datanet its directors, owners, editors, officials, employees, distributor and agents or any associate will not be liable for any errors in the information contained or any consequences arising from the use of the contents of the provided information/analysis.
10. If any provision of these terms and conditions is held invalid or illegal or unenforceable for any reason by any court of competent jurisdiction, such provision shall be severed and the remainder of provisions of the terms and conditions shall continue in full force and effect as if the Term of Use had been executed with the invalid, illegal or unenforceable provision eliminated.
11. If there are any discrepancies in the information provided, please bring it to attention of Datanet for suitable rectification measures.

**Buy Online This Complete Book At
Datanet India eBooks Store**

www.indiastatpublications.com

or go directly at

[http://www.indiastatpublications.com/
Assembly_factbook/Kerala/Alappuzha/ Karunagappally](http://www.indiastatpublications.com/Assembly_factbook/Kerala/Alappuzha/Karunagappally)

 **i** **india**stat**elections**

