



Kerala

Assembly Factbook™

Kayamkulam Assembly Constituency



Key Electoral Data of Kayamkulam
Assembly Constituency (Vidhan Sabha)

Kerala

Assembly Factbook™

Kayamkulam Assembly Constituency



Kayamkulam Vidhan Sabha

Editor & Director

Dr. R.K. Thukral

Research Editor

Dr. Shafeeq Rahman

Compiled, Researched and Published by Datanet India Pvt. Ltd.

D-100, 1st Floor,

Okhla Industrial Area, Phase-I,
New Delhi- 110020.

Ph.: 91-11- 43580781-84

Email : support@indiastatpublications.com

Website : www.indiastatelections.com

Online Book Store :

www.indiastatpublications.com

Report No. : AFB/KR-108-0125

ISBN : 978-93-5313-553-9

First Edition : January, 2018

Eighth Updated Edition : January, 2025

Price : Rs.11500/-

US\$ 310

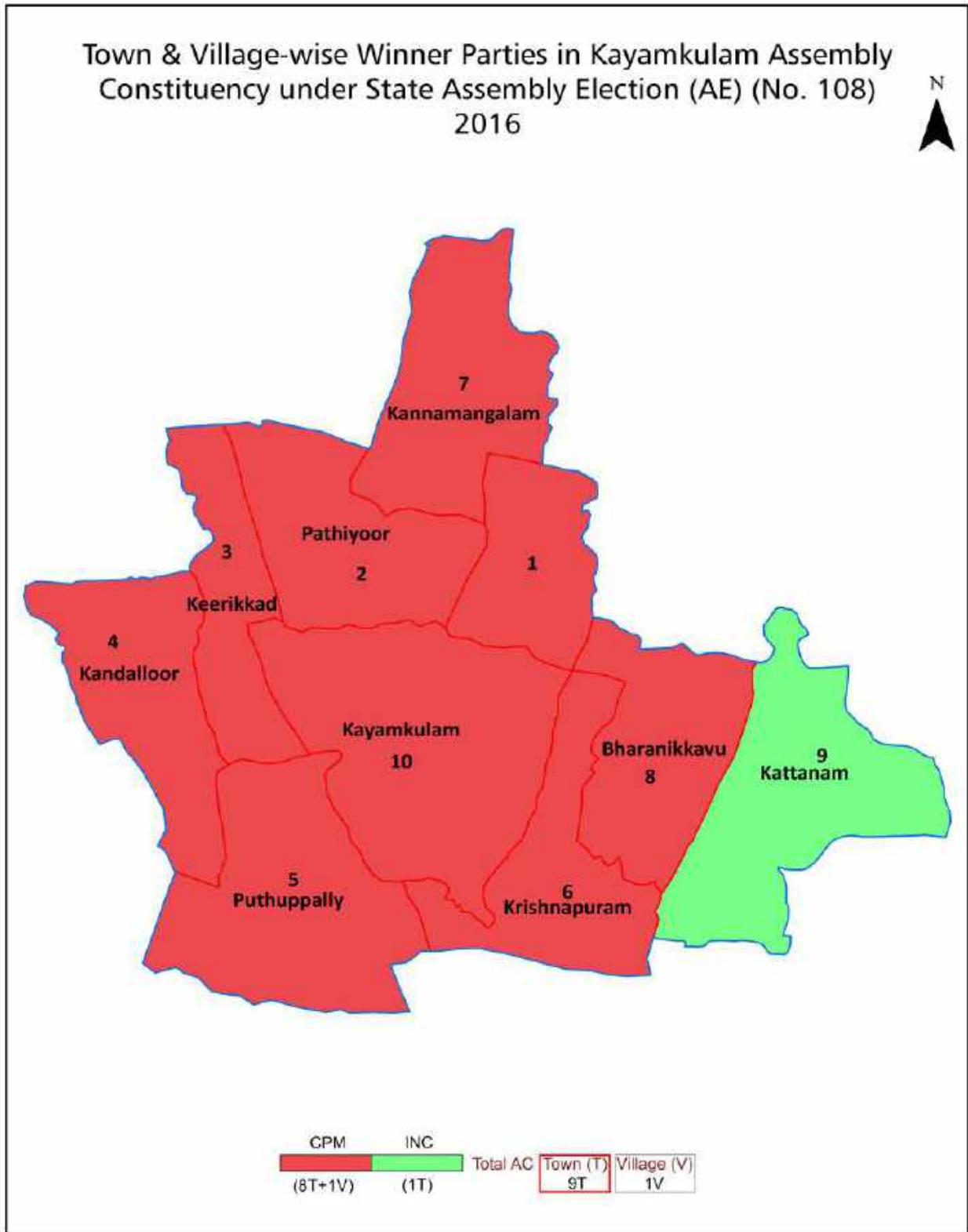
© **Datanet India Pvt. Ltd.**

All rights reserved. No part of this book may be reproduced, stored in a retrieval system or transmitted in any form or by any means, mechanical photocopying, photographing, scanning, recording or otherwise without the prior written permission of the publisher. Please refer to Disclaimer at page no. 199 for the use of this publication.

Printed in India

No.	Particulars	Page No.
	Introduction	
1	Assembly Constituency - (Vidhan Sabha) at a Glance Features of Assembly as per Delimitation Commission of India (2008)	1-2
	Location and Political Maps	
2	Location Map Boundaries of Assembly Constituency - (Vidhan Sabha in District Boundaries of Assembly Constituency under Parliamentary Constituency - (Lok Sabha) Town & Village-wise Winner Parties- 2024, 2021, 2019, 2016, 2014, 2011 and 2009	3-11
	Administrative Setup (2011)	
3	District Sub-district Towns Villages Inhabited Villages Uninhabited Villages Village Panchayat Intermediate Panchayat	12-13
	Demographics (2011)	
4	Population Households Rural/Urban Population Towns and Villages by Population Size Sex Ratio (Total & 0-6 Years) Religious Population Social Population Literacy Rate	14-15
	Electoral Features	
5	Important Dates of Last Elections Held Electors by Gender Service Electors Voters Voters Turnout Polling Stations & Average Number of Electors per Polling Station Electors by Age Group Present Elected Representatives	16-21
	Historical Summary Election Results	
6	Vote Share of Major Parties Winning Margin (Number & Percentage Polarity of Parties Summary Result of Assembly Segment of Parliamentary Elections 2024, 2019, 2014, 2009, 2004 and 1999 Summary Result of Assembly Elections 2021, 2016, 2011, 2006, 2001, 1996, 1991, 1987, 1982, 1980, 1977, 1970, 1967, 1965, 1960 and 1957	22-46
	Polling Station Level Election Results	
7	Name and Number of Polling Station 2024, 2021, 2019, 2016, 2014, 2011 and 2009 Polling Station-wise Electors, Voters & Voters Turnout 2024, 2021, 2019, 2016, 2014, 2011 and 2009 Polling Station wise Elections Results 2024, 2021, 2019, 2016, 2014, 2011 and 2009	47-178
	Share of Assembly Constituency	
8	Share of Assembly Constituency - (Vidhan Sabha) in State, District and Parliamentary Constituency - (Lok Sabha)	179
	Socio-Economic Amenities (2011)	
9	Access to Administrative Units Agricultural, Manufacturing and Industrial Commodities Demographic Indicators Education Health & Manpower Drinking Water Supply Sanitation Entertainment and Recreations Infrastructure Power Food Allocation Distribution and Marketing of Agriculture Commodities Infrastructure Transport and Road Infrastructure Communication Banking and Financial Services Land Use Irrigation Source	181-195
10	Abbreviation & Sources	197
11	Disclaimer	199

Location & Political Map



Administrative Setup

List of Village Panchayat & Intermediate Panchayat (Block) Name - 2011

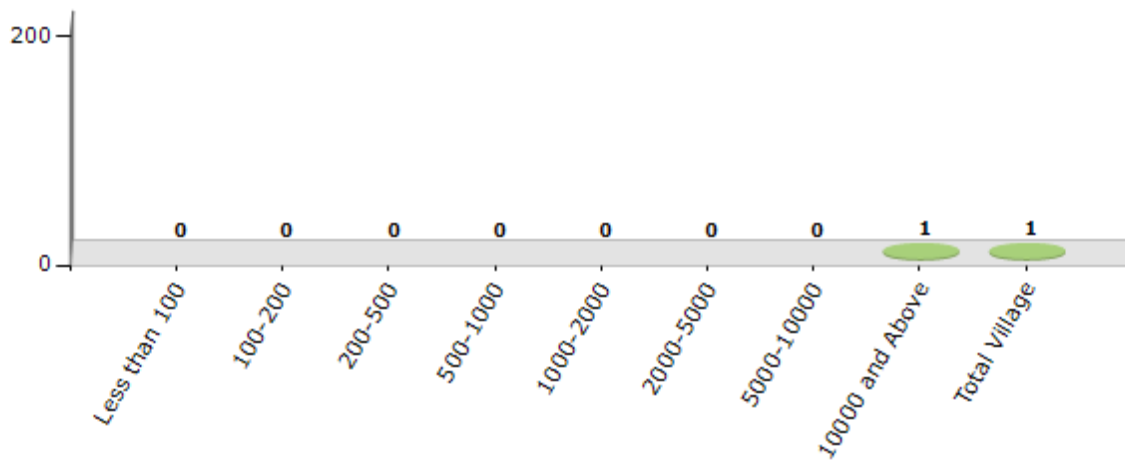
Village Name	Village Panchayat Name	Intermediate Panchayat Name
Perungala	Chettikulangara	Mavelikkara

Demographics

Number of Villages by Population Size - 2011

Less than 100	100-200	200-500	500-1000	1000-2000	2000-5000	5000-10000	10000 and Above	Total Village
0	0	0	0	0	0	0	1	1

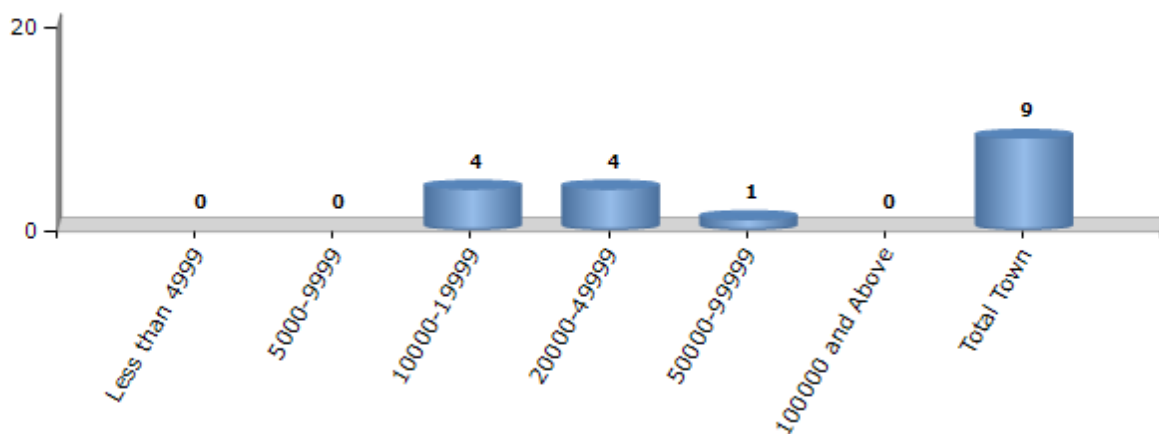
Number of Villages by Population Size - 2011



Number of Towns by Population Size - 2011

Less than 4999	5000-9999	10000-19999	20000-49999	50000-99999	100000 and Above	Total Town
0	0	4	4	1	0	9

Number of Towns by Population Size - 2011

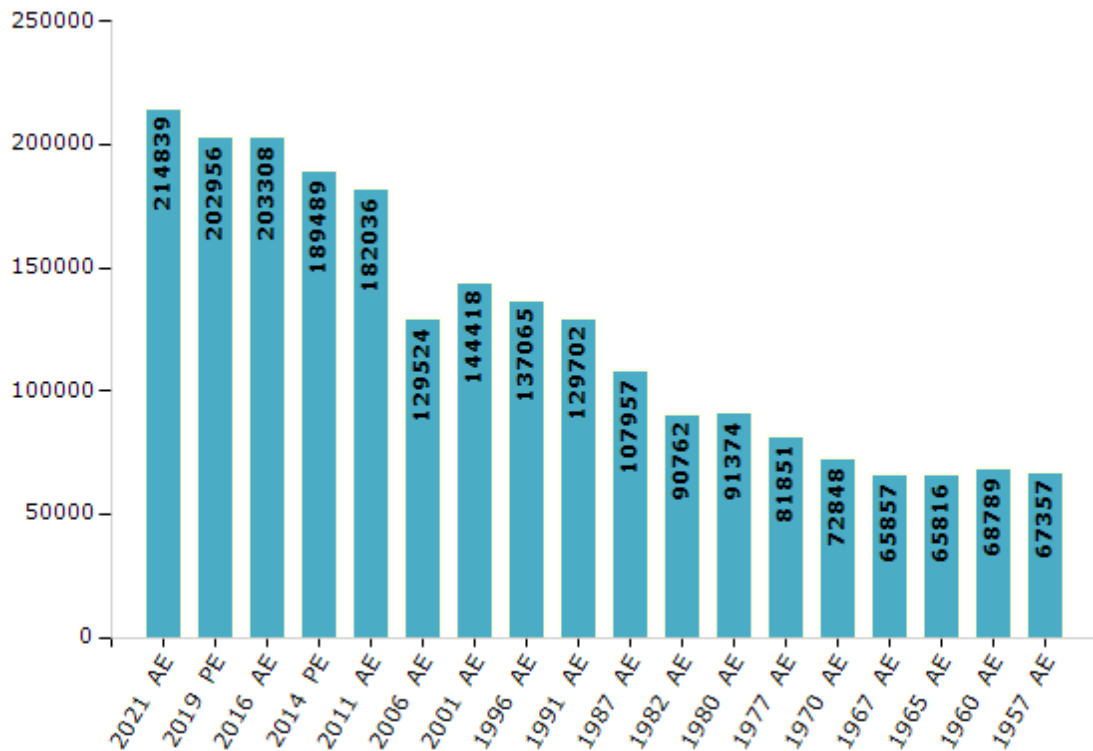


Electoral Features

Electors by Male & Female

Year	Male	Female	Others	Total	Year	Male	Female	Others	Total
2021 AE	101859	112980	0	214839	1991 AE	62557	67145	-	129702
2019 PE	96218	106738	0	202956	1987 AE	52047	55910	-	107957
2016 AE	95611	107697	0	203308	1982 AE	42802	47960	-	90762
2014 PE	88274	101215	0	189489	1980 AE	44181	47193	-	91374
2011 AE	83784	98252	0	182036	1977 AE	39132	42719	-	81851
2009 PE	-	-	-	-	1970 AE	34259	38589	-	72848
2006 AE	59855	69669	-	129524	1967 AE	-	-	-	65857
2004 PE	-	-	-	-	1965 AE	-	-	-	65816
2001 AE	69955	74463	-	144418	1960 AE	-	-	-	68789
1999 PE	-	-	-	-	1957 AE	-	-	-	67357
1996 AE	63318	73747	-	137065					

Number of Electors



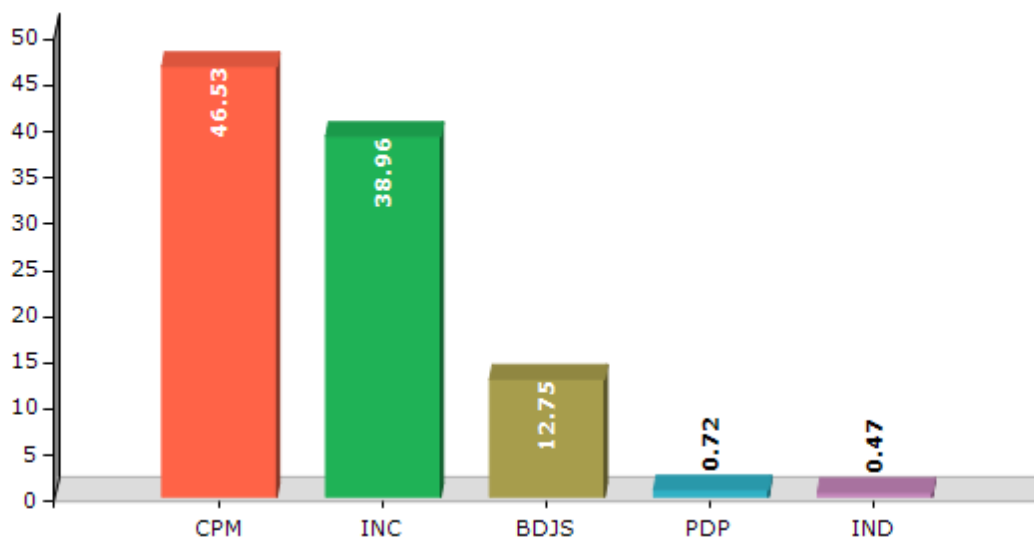
Note : AE : Assembly Election, PE : Assembly Segment of Parliamentary Election

Historical Summary Election Results

Summary Result of Assembly Election - 2016

Candidate Name	Party	Votes	Votes %
Adv.U.Prathibha Hari	CPM	72956	46.53
Adv.M.Liju	INC	61099	38.96
Shaji.M.Panicker	BDJS	20000	12.75
Adv.Muttam Nazar	PDP	1125	0.72
P.Maniyappan Achari	IND	739	0.47
G.Veena	IND	177	0.11
Ajith P	IND	159	0.1
Liju.M	IND	93	0.06
	NOTA	458	0.29

Votes Percentage of Top Parties - 2016



Polling Station Level Election Results

Number and Name of Polling Stations (PS) (2021)

Number of Polling Stations	Name of Polling Stations	Number of Polling Stations	Name of Polling Stations
1	MGM LPS Karuvattomkuzhi (South Wing)	11A	Mattathu Madhavakurup Memorial LPS
1A	MGM LPS Karuvattomkuzhi (South Wing)	12	Pathiyoor Panchayath High School, North Block
2	MGM LPS Karuvattomkuzhi (North Wing)	12A	Pathiyoor Panchayath High School, North Block
2A	MGM LPS Karuvattomkuzhi (North Wing)	13	Pathiyoor Panchayath High School, North Block
3	Govt. High School, Ramapuram, North Block	13A	Pathiyoor Panchayath High School, North Block
3A	Govt. High School, Ramapuram, North Block	14	Pathiyoor Panchayath High School, South, East Block
4	Govt. High School, Ramapuram, South Block	14A	Pathiyoor Panchayath High School, South, East Block
4A	Govt. High School, Ramapuram, South Block	15	Panchayath High School, West Block
5	SNDP, Shaka Yogam Building No. 328	15A	Panchayath High School, West Block
5A	SNDP, Shaka Yogam Building No. 328	16	Panchayath Office, Pathiyoor
6	Town UPS, Keerikkad, West Block	16A	Panchayath Office, Pathiyoor
6A	Town UPS, Keerikkad, West Block	17	S.K.V. LPS, New Building Pathiyoor (North Wing)
7	NRPM High School, North Block	17A	S.K.V. LPS, New Building Pathiyoor (North Wing)
7A	NRPM High School, North Block	18	SKV. LPS, Pathiyoor, New Building (East Block)
8	Govt. LPS., Keerikkad, North Block	18A	SKV. LPS, Pathiyoor, New Building (East Block)
8A	Govt. LPS., Keerikkad, North Block	19	Krishibhavan, Pathiyoor
9	Govt. LPS, Keerikkad, South Block	19A	Krishibhavan, Pathiyoor
9A	Govt. LPS, Keerikkad, South Block	20	LPB School, Eruva
10	Sree Ramakrishna Vilasam LPS	20A	LPB School, Eruva
10A	Sree Ramakrishna Vilasam LPS	21	LPB School, Eruva, Middle Block
11	Mattathu Madhavakurup Memorial LPS	21A	LPB School, Eruva, Middle Block

Contd....

Polling Station Level Election Results

Polling Station-wise Votes Secured by Overall Top Five Parties in Kayamkulam Assembly in Assembly Election (AE) under Alappuzha Parliamentary Constituency in Kerala (2021)

Number of Polling Station	Winner - Adv. U. Prathibha (CPI(M))	Runner-up - Aritha Babu (INC)	3rd - Pradeeplal (BDJS)	4th - Maniyappan Achari (IND)	5th - Rajeev R (IND)	NOTA	Other	Total Votes Secured
18A	288	273	33	3	0	3	0	600
19	173	163	22	1	1	1	1	362
19A	170	232	18	3	2	2	1	428
20	208	225	24	0	3	3	9	472
20A	247	249	38	1	2	1	0	538
21	272	167	50	1	5	2	1	498
21A	339	254	24	0	5	0	0	622
22	383	217	69	4	2	2	0	677
23	192	186	41	1	3	1	0	424
23A	204	180	32	3	1	1	0	421
24	261	375	39	0	1	0	1	677
25	224	288	97	2	0	2	8	621
26	254	261	47	1	3	3	0	569
27	330	204	35	0	2	2	4	577
28	320	224	11	1	0	3	0	559
29	151	227	21	0	1	3	2	405
29A	252	177	28	0	0	3	1	461
30	274	288	80	1	2	3	4	652
31	165	142	55	0	0	0	0	362
31A	153	195	78	0	0	1	0	427
32	136	174	93	2	0	1	1	407
32A	151	197	87	1	2	3	1	442
33	113	187	72	1	0	0	3	376
33A	189	177	54	1	0	2	0	423
34	116	221	65	0	3	2	3	410
34A	169	166	78	0	0	1	1	415
35	79	167	45	4	1	1	2	299
35A	136	163	42	1	3	2	1	348
36	164	202	57	2	0	0	2	427
36A	181	226	87	0	1	0	0	495
37	353	288	95	2	0	1	5	744
38	313	278	59	0	0	2	1	653
39	204	126	71	1	0	2	2	406
39A	251	100	44	1	0	3	1	400
40	301	251	66	4	0	0	3	625

Contd....

Polling Station Level Election Results

Winner, Runner-up and 3rd Party Position & Winning Margin According to Polling Stations in Kayamkulam Assembly in Assembly Election (AE) under Alappuzha Parliamentary Constituency in Kerala (2021)

Polling Station Number	Winner Party	Winner Votes (%)	Runner-up Party	Runner-up Votes (%)	Winning Margin Votes (%)	Third Party	Third Party Votes (%)	Other Votes (%)
41	CPI(M)	170 (42.93)	INC	162 (40.91)	8 (2.02)	BDJS	60 (15.15)	4 (1.01)
41A	INC	185 (42.92)	CPI(M)	177 (41.07)	8 (1.85)	BDJS	62 (14.39)	7 (1.62)
42	CPI(M)	173 (45.29)	INC	150 (39.27)	23 (6.02)	BDJS	52 (13.61)	7 (1.83)
42A	CPI(M)	174 (42.44)	INC	173 (42.2)	1 (0.24)	BDJS	56 (13.66)	7 (1.71)
43	INC	315 (45.65)	CPI(M)	288 (41.74)	27 (3.91)	BDJS	82 (11.88)	5 (0.72)
44	CPI(M)	248 (50.92)	INC	180 (36.96)	68 (13.96)	BDJS	54 (11.09)	5 (1.03)
44A	CPI(M)	271 (52.32)	INC	208 (40.15)	63 (12.17)	BDJS	31 (5.98)	8 (1.54)
45	CPI(M)	254 (52.81)	INC	174 (36.17)	80 (16.64)	BDJS	47 (9.77)	6 (1.25)
45A	CPI(M)	264 (47.57)	INC	211 (38.02)	53 (9.55)	BDJS	71 (12.79)	9 (1.62)
46	CPI(M)	257 (58.81)	INC	148 (33.87)	109 (24.94)	BDJS	28 (6.41)	4 (0.92)
46A	CPI(M)	290 (60.67)	INC	153 (32.01)	137 (28.66)	BDJS	33 (6.9)	2 (0.42)
47	CPI(M)	218 (54.09)	INC	130 (32.26)	88 (21.83)	BDJS	49 (12.16)	6 (1.49)
47A	CPI(M)	329 (64.01)	INC	139 (27.04)	190 (36.97)	BDJS	41 (7.98)	5 (0.97)
48	CPI(M)	206 (54.64)	INC	132 (35.01)	74 (19.63)	BDJS	35 (9.28)	4 (1.06)
48A	CPI(M)	246 (61.81)	INC	117 (29.4)	129 (32.41)	BDJS	31 (7.79)	4 (1.01)
49	CPI(M)	305 (50.83)	INC	249 (41.5)	56 (9.33)	BDJS	44 (7.33)	2 (0.33)
50	CPI(M)	334 (53.87)	INC	242 (39.03)	92 (14.84)	BDJS	42 (6.77)	2 (0.32)
51	CPI(M)	287 (63.08)	INC	117 (25.71)	170 (37.37)	BDJS	46 (10.11)	5 (1.1)
51A	CPI(M)	245 (48.23)	INC	193 (37.99)	52 (10.24)	BDJS	61 (12.01)	9 (1.77)
52	CPI(M)	194 (49.87)	INC	144 (37.02)	50 (12.85)	BDJS	49 (12.6)	2 (0.51)
52A	CPI(M)	264 (61.11)	INC	137 (31.71)	127 (29.4)	BDJS	27 (6.25)	4 (0.93)
53	CPI(M)	357 (54.84)	INC	227 (34.87)	130 (19.97)	BDJS	62 (9.52)	5 (0.77)
54	CPI(M)	277 (67.4)	INC	110 (26.76)	167 (40.64)	BDJS	19 (4.62)	5 (1.22)
54A	CPI(M)	267 (60)	INC	144 (32.36)	123 (27.64)	BDJS	31 (6.97)	3 (0.67)
55	INC	332 (48.61)	CPI(M)	331 (48.46)	1 (0.15)	BDJS	19 (2.78)	1 (0.15)
56	CPI(M)	242 (59.17)	INC	157 (38.39)	85 (20.78)	BDJS	9 (2.2)	1 (0.24)
56A	CPI(M)	233 (51.21)	INC	197 (43.3)	36 (7.91)	BDJS	22 (4.84)	3 (0.66)
57	CPI(M)	290 (59.67)	INC	194 (39.92)	96 (19.75)	BDJS	1 (0.21)	1 (0.21)
57A	CPI(M)	322 (58.76)	INC	214 (39.05)	108 (19.71)	BDJS	7 (1.28)	5 (0.91)
58	CPI(M)	268 (57.76)	INC	192 (41.38)	76 (16.38)	BDJS	4 (0.86)	0 (0)
58A	CPI(M)	280 (54.47)	INC	213 (41.44)	67 (13.03)	BDJS	21 (4.09)	0 (0)
59	INC	413 (56.58)	CPI(M)	298 (40.82)	115 (15.76)	BDJS	19 (2.6)	0 (0)
60	INC	266 (54.85)	CPI(M)	188 (38.76)	78 (16.09)	BDJS	29 (5.98)	2 (0.41)
60A	INC	294 (57.09)	CPI(M)	183 (35.53)	111 (21.56)	BDJS	33 (6.41)	5 (0.97)
61	CPI(M)	222 (52.86)	INC	170 (40.48)	52 (12.38)	BDJS	23 (5.48)	5 (1.19)

Contd....

Socio-Economic Amenities - Rural

Access to Education Facilities

Particulars	Number of Villages (% of Population)				
	Available	Not Available	If Not Available (Distance of Nearest Facility)		
			A	B	C
Govt. Primary School	1 (100)	0 (0)	0 (0)	0 (0)	0 (0)
Private Primary School	1 (100)	0 (0)	0 (0)	0 (0)	0 (0)
Govt. Middle School	1 (100)	0 (0)	0 (0)	0 (0)	0 (0)
Private Middle School	1 (100)	0 (0)	0 (0)	0 (0)	0 (0)
Govt. Secondary School	0 (0)	1 (100)	0 (0)	0 (0)	0 (0)
Private Secondary School	1 (100)	0 (0)	0 (0)	0 (0)	0 (0)
Govt. Senior Secondary School	0 (0)	1 (100)	0 (0)	0 (0)	0 (0)
Private Senior Secondary School	0 (0)	1 (100)	0 (0)	1 (100)	0 (0)
Govt. Arts and Science Degree College	0 (0)	1 (100)	0 (0)	0 (0)	0 (0)
Private Arts and Science Degree College	0 (0)	1 (100)	0 (0)	1 (100)	0 (0)
Govt. Engineering College	0 (0)	1 (100)	0 (0)	0 (0)	0 (0)
Private Engineering College	0 (0)	1 (100)	0 (0)	1 (100)	0 (0)
Govt. Medicine College	0 (0)	1 (100)	0 (0)	0 (0)	0 (0)
Private Medicine College	0 (0)	1 (100)	0 (0)	0 (0)	1 (100)
Govt. Management Institute	0 (0)	1 (100)	0 (0)	0 (0)	0 (0)
Private Management Institute	0 (0)	1 (100)	0 (0)	0 (0)	1 (100)
Govt. Polytechnic	0 (0)	1 (100)	0 (0)	1 (100)	0 (0)
Private Polytechnic	0 (0)	1 (100)	0 (0)	0 (0)	0 (0)
Govt. Vocational Training School/ITI	0 (0)	1 (100)	0 (0)	0 (0)	0 (0)
Private Vocational Training School/ITI	0 (0)	1 (100)	1 (100)	0 (0)	0 (0)
Govt. Non Formal Training Centre	0 (0)	1 (100)	0 (0)	1 (100)	0 (0)
Private Non Formal Training Centre	0 (0)	1 (100)	0 (0)	0 (0)	0 (0)
Govt. School For Disabled	0 (0)	1 (100)	0 (0)	0 (0)	0 (0)
Private School For Disabled	0 (0)	1 (100)	1 (100)	0 (0)	0 (0)
Government Others	0 (0)	1 (100)	0 (0)	1 (100)	0 (0)
Private Others	0 (0)	1 (100)	0 (0)	0 (0)	0 (0)

Note : Distance A : Less than 5 km; B : Between 5-10 km; C : 10+ km.; Source : Data Analysis is based on 2011 Census.

DISCLAIMER

The Terms of Use and Disclaimer of Datanet India Private Limited (hereinafter referred to as "Datanet") for use of this analysis report of **Kayamkulam Assembly Constituency (Kayamkulam Vidhan Sabha)** :-

1. **Assembly Factbook™** is a Registered Trade Mark owned by Datanet.
2. All the maps are sketched and graphical representation only and have not been drawn to the scale and also not to represent the actual geographical area or boundary of the unit.
3. The data for the aforesaid analysis is based on authentic sources and has been culled from the various publications of Census, CSO and NSSO for district and block level data, various central and state government departments, Central & State Elections Commissions and the concerned Returning Officers' releases, Electoral Rolls, Election results and allied publications, internal assessment, surveys, estimates and analysis. Therefore, certain adjustment of data at micro level may have been done to arrive closer to the macro data.
4. Data have been provided on an "As Is" and "As AVAILABLE" basis
5. The colours shown in the maps or diagram and charts of a particular party, alliance or AC are indicative and do not represent them.
6. This publication which includes maps, sheets, graphs and data would be the property under copyright of Datanet only. The user may use these for its internal study, analysis and research purposes. It's public display, re-selling or any commercial uses by the user are not allowed.
7. Datanet has taken due care and caution in compilation and processing of data and allied information, but does not guarantee the accuracy, adequacy or completeness of any information/analysis and will be not responsible for any errors or omissions or for the results obtained from the use of such information/analysis.
8. All the contents for the publication have been culled from various authentic sources and Datanet reasonably believes such sources to be reliable, but does not make any representations, express or implied as to the accuracy or fitness of use of such information. The information or contents of the information/analysis do not constitute advice and should not be relied upon in making (or refraining from making) any decision. Any reliance placed upon the information provided by Datanet is the sole responsibility and strictly at the user's risk.
9. In no event will Datanet be liable for any damages (including, without limitation, damages for loss of business projects, or loss of profits) arising in contract, tort or otherwise from the use of or inability to use any of its contents, or from any action taken (or refrained from being taken) as a result of using the analysis or any of its contents. Datanet its directors, owners, editors, officials, employees, distributor and agents or any associate will not be liable for any errors in the information contained or any consequences arising from the use of the contents of the provided information/analysis.
10. If any provision of these terms and conditions is held invalid or illegal or unenforceable for any reason by any court of competent jurisdiction, such provision shall be severed and the remainder of provisions of the terms and conditions shall continue in full force and effect as if the Term of Use had been executed with the invalid, illegal or unenforceable provision eliminated.
11. If there are any discrepancies in the information provided, please bring it to attention of Datanet for suitable rectification measures.

**Buy Online This Complete Book At
Datanet India eBooks Store**

www.indiastatpublications.com

or go directly at

[http://www.indiastatpublications.com/
Assembly_factbook/Kerala/Alappuzha/ Kayamkulam](http://www.indiastatpublications.com/Assembly_factbook/Kerala/Alappuzha/Kayamkulam)

  **india**stat**elections**

