



Kerala

Assembly Factbook™

Alathur Assembly Constituency



Key Electoral Data of Alathur
Assembly Constituency (Vidhan Sabha)

Kerala

Assembly Factbook™

Alathur Assembly Constituency



Alathur Vidhan Sabha

Editor & Director

Dr. R.K. Thukral

Research Editor

Dr. Shafeeq Rahman

Compiled, Researched and Published by Datanet India Pvt. Ltd.

D-100, 1st Floor,

Okhla Industrial Area, Phase-I,
New Delhi- 110020.

Ph.: 91-11- 43580781-84

Email : support@indiastatpublications.com

Website : www.indiastatelections.com

Online Book Store :

www.indiastatpublications.com

Report No. : AFB/KR-060-0125

ISBN : 978-93-5313-514-0

First Edition : January, 2018

Eighth Updated Edition : January, 2025

Price : Rs.11500/-

US\$ 310

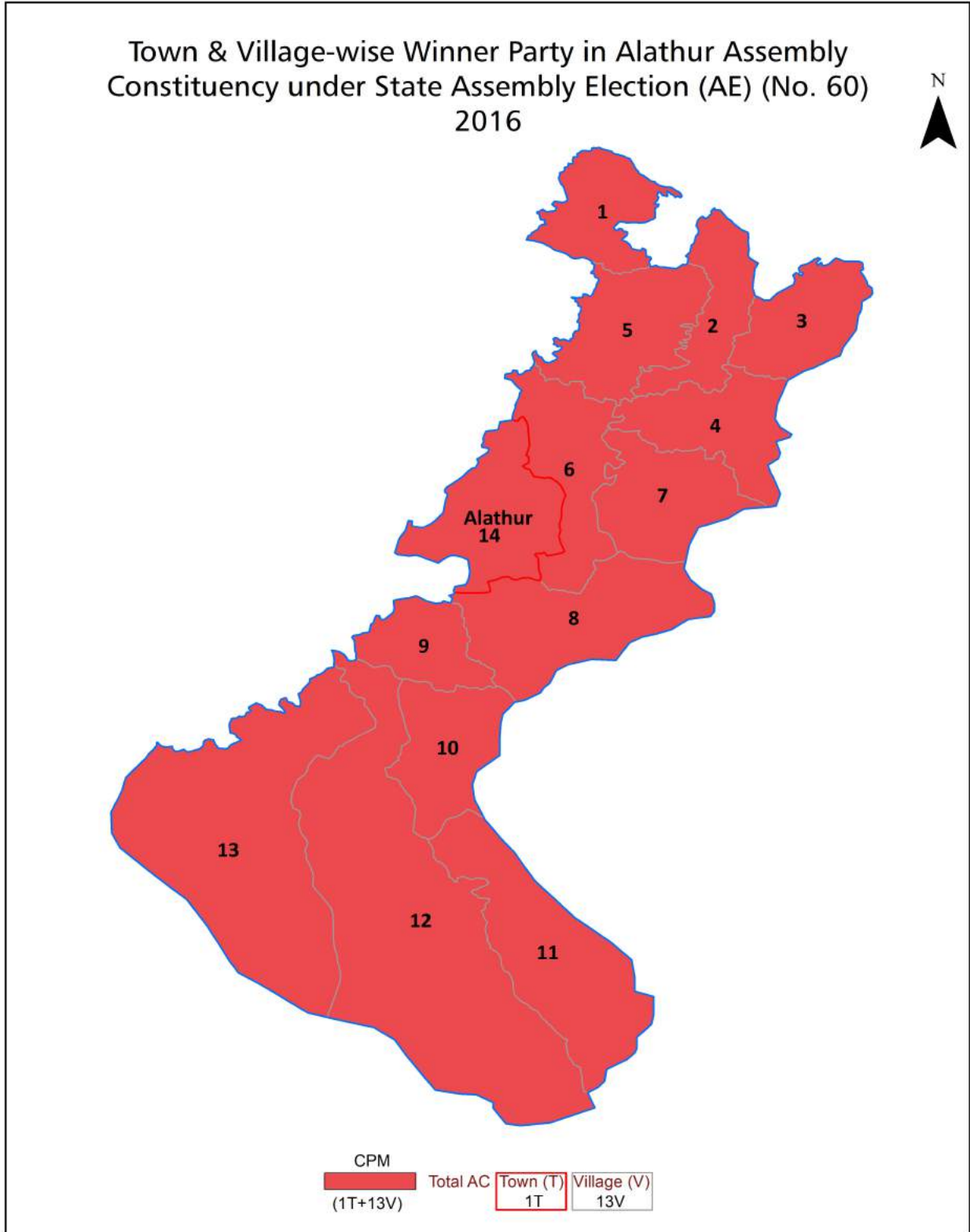
© **Datanet India Pvt. Ltd.**

All rights reserved. No part of this book may be reproduced, stored in a retrieval system or transmitted in any form or by any means, mechanical photocopying, photographing, scanning, recording or otherwise without the prior written permission of the publisher. Please refer to Disclaimer at page no. 157 for the use of this publication.

Printed in India

No.	Particulars	Page No.
	Introduction	
1	Assembly Constituency - (Vidhan Sabha) at a Glance Features of Assembly as per Delimitation Commission of India (2008)	1-2
	Location and Political Maps	
2	Location Map Boundaries of Assembly Constituency - (Vidhan Sabha in District Boundaries of Assembly Constituency under Parliamentary Constituency - (Lok Sabha) Town & Village-wise Winner Parties- 2024, 2021, 2019, 2016, 2014 and 2011	3-11
	Administrative Setup (2011)	
3	District Sub-district Towns Villages Inhabited Villages Uninhabited Villages Village Panchayat Intermediate Panchayat	12-13
	Demographics (2011)	
4	Population Households Rural/Urban Population Towns and Villages by Population Size Sex Ratio (Total & 0-6 Years) Religious Population Social Population Literacy Rate	14-15
	Electoral Features	
5	Important Dates of Last Elections Held Electors by Gender Service Electors Voters Voters Turnout Polling Stations & Average Number of Electors per Polling Station Electors by Age Group Present Elected Representatives	16-21
	Historical Summary Election Results	
6	Vote Share of Major Parties Winning Margin (Number & Percentage Polarity of Parties Summary Result of Assembly Segment of Parliamentary Elections 2024, 2019, 2014, 2009, 2004 and 1999 Summary Result of Assembly Elections 2021, 2016, 2011, 2006, 2001, 1996, 1991, 1987, 1982, 1980, 1977, 1970, 1967, 1965, 1960 and 1957	22-46
	Polling Station Level Election Results	
7	Name and Number of Polling Station 2024, 2021, 2019, 2016, 2014 and 2011 Polling Station-wise Electors, Voters & Voters Turnout 2024, 2021, 2019, 2016, 2014 and 2011 Polling Station wise Elections Results 2024, 2021, 2019, 2016, 2014 and 2011	47-136
	Share of Assembly Constituency	
8	Share of Assembly Constituency - (Vidhan Sabha) in State, District and Parliamentary Constituency - (Lok Sabha)	137
	Socio-Economic Amenities (2011)	
9	Access to Administrative Units Agricultural, Manufacturing and Industrial Commodities Demographic Indicators Education Health & Manpower Drinking Water Supply Sanitation Entertainment and Recreations Infrastructure Power Food Allocation Distribution and Marketing of Agriculture Commodities Infrastructure Transport and Road Infrastructure Communication Banking and Financial Services Land Use Irrigation Source	139-153
10	Abbreviation & Sources	155
11	Disclaimer	157

Location & Political Map



Administrative Setup

List of Village Panchayat & Intermediate Panchayat (Block) Name - 2011

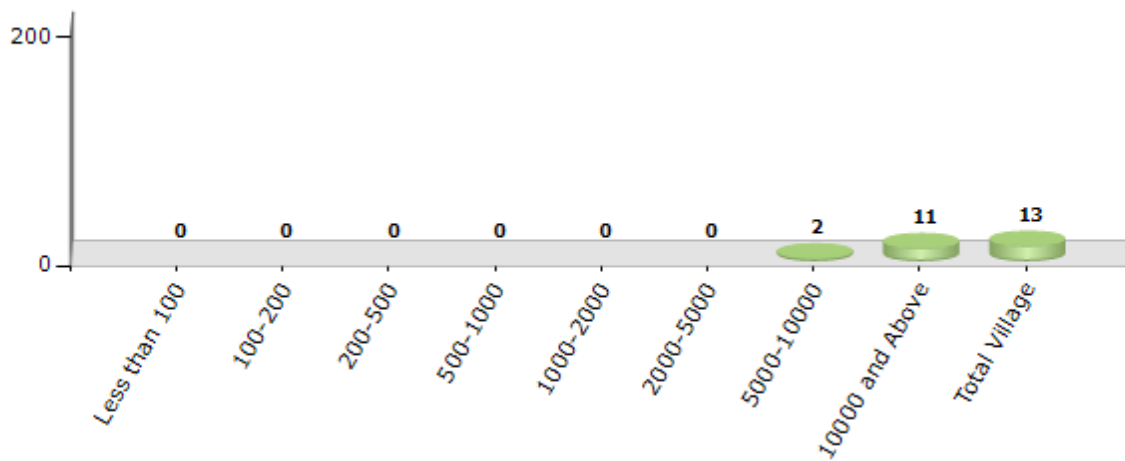
Village Name	Village Panchayat Name	Intermediate Panchayat Name
Erimayur-I	Erimayur	Alathur
Erimayur-II	Erimayur, Pallassana	Nemmara
Kizhakkencheri-I	Kizhakkanchery	Alathur
Kizhakkencheri-II	Kizhakkenchery	Alathur
Kuzhalmannam-I	Kuzhalmannam	Kuzhalmannam
Kuzhalmannam-II	Kuzhalmannam	Kuzhalmannam
Mangalam Dam	Vandazhi	Alathur
Mathur -I	Mathur	Kuzhalmannam
Melarcode	Melarcode, Erimayur	Nemmara
Thenkurissi-I	Thenkurissi, Kannadi	Kuzhalmannam
Thenkurissi-II	Thenkurissi, Kuzhalmannam, Erimayur	Kuzhalmannam
Vandazhi-I	Vandazhi	Alathur
Vandazhi-II	Vandazhi	Alathur

Demographics

Number of Villages by Population Size - 2011

Less than 100	100-200	200-500	500-1000	1000-2000	2000-5000	5000-10000	10000 and Above	Total Village
0	0	0	0	0	0	2	11	13

Number of Villages by Population Size - 2011



Number of Towns by Population Size - 2011

Less than 4999	5000-9999	10000-19999	20000-49999	50000-99999	100000 and Above	Total Town
0	0	0	1	0	0	1

Number of Towns by Population Size - 2011

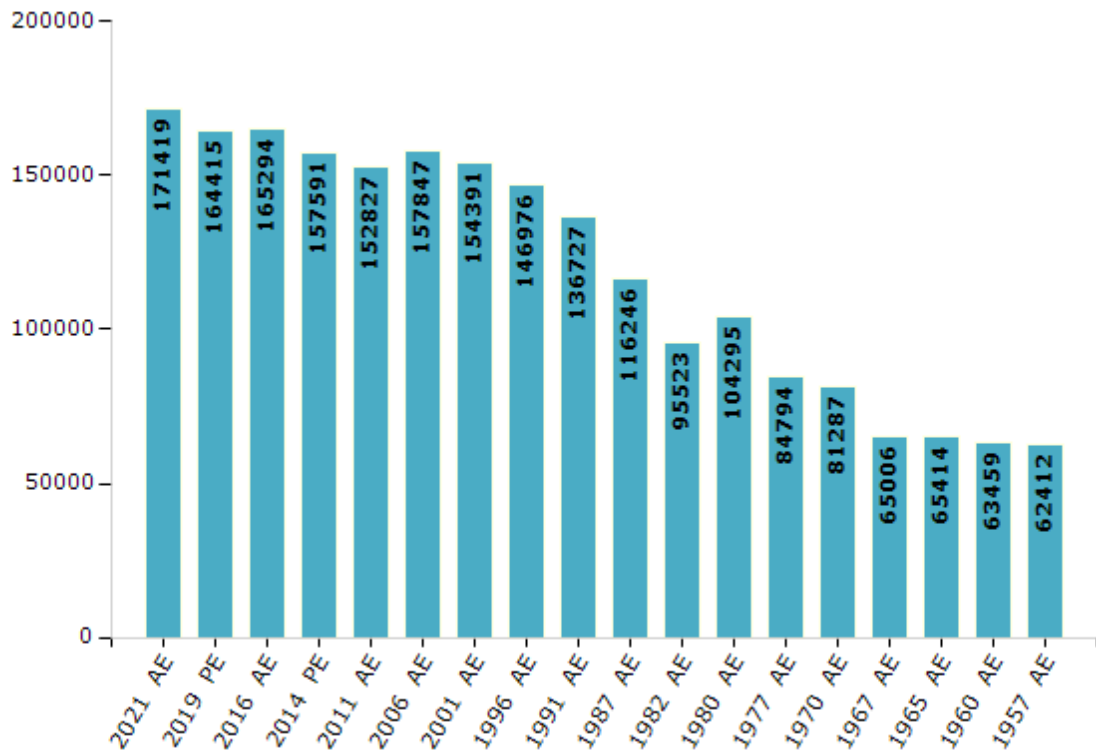


Electoral Features

Electors by Male & Female

Year	Male	Female	Others	Total	Year	Male	Female	Others	Total
2021 AE	84897	86522	0	171419	1991 AE	66850	69877	-	136727
2019 PE	81836	82579	0	164415	1987 AE	56784	59462	-	116246
2016 AE	81505	83789	0	165294	1982 AE	46701	48822	-	95523
2014 PE	78059	79532	0	157591	1980 AE	51976	52319	-	104295
2011 AE	75074	77753	0	152827	1977 AE	41195	43599	-	84794
2009 PE	-	-	-	-	1970 AE	39035	42252	-	81287
2006 AE	76314	81533	-	157847	1967 AE	-	-	-	65006
2004 PE	-	-	-	-	1965 AE	-	-	-	65414
2001 AE	74902	79489	-	154391	1960 AE	-	-	-	63459
1999 PE	-	-	-	-	1957 AE	-	-	-	62412
1996 AE	75718	71258	-	146976					

Number of Electors



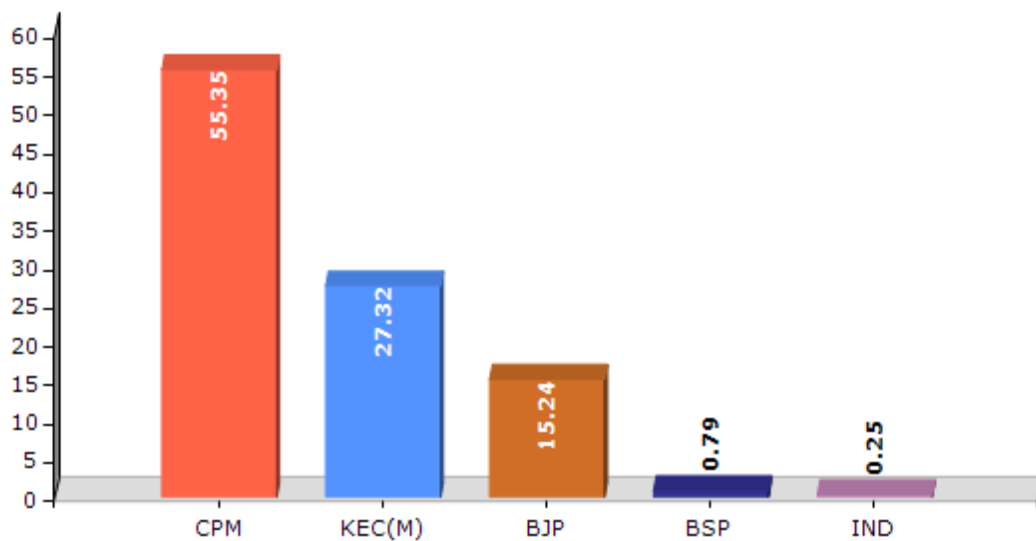
Note : AE : Assembly Election, PE : Assembly Segment of Parliamentary Election

Historical Summary Election Results

Summary Result of Assembly Election - 2016

Candidate Name	Party	Votes	Votes %
K.D.Prasenan	CPM	71206	55.35
Adv.K Kusalakumar	KEC(M)	35146	27.32
M P Sreekumar Master	BJP	19610	15.24
Krishnankutty.K	BSP	1010	0.79
Krishnankutty Kunissery	IND	326	0.25
M Rajesh	IND	265	0.21
	NOTA	1076	0.84

Votes Percentage of Top Parties - 2016



Polling Station Level Election Results

Number and Name of Polling Stations (PS) (2021)

Number of Polling Stations	Name of Polling Stations	Number of Polling Stations	Name of Polling Stations
1	B M A J B School, Eramangalam, Kuzhalmannam (West Building)	12A	C D A U P School Olive Mount (West Side of the New Building)
1A	B M A J B School, Eramangalam, Kuzhalmannam (West Building)	13	J B School Kannanur (South Building)
2	B M A J B School, Eramangalam Kuzhalmannam (East Side of Middle Building)	13A	J B School Kannanur (South Building)
2A	B M A J B School, Eramangalam Kuzhalmannam (East Side of Middle Building)	14	J B School Kannanur (Middle Side of Main Building)
3	B M A J B School, Eramangalam (West Side of Middle Building)	14A	J B School Kannanur (Middle Side of Main Building)
3A	B M A J B School, Eramangalam (West Side of Middle Building)	15	Govt. Welfare L P School, Kalapetty (East Side of New Building)
4	C A Higher Secondary School, Coyalmannam (Middle Side of West Building)	15A	Govt. Welfare L P School, Kalapetty (East Side of New Building)
5	C A Higher Secondary School, Coyalmannam (South Side of West Building)	16	Govt. Welfare L P School, Kalapetty (Office Room Attached Side of New Building)
6	G H School Kulavanmukku, Kuzhalmannam (West Side of South Building)	16A	Govt. Welfare L P School, Kalapetty (Office Room Attached Side of New Building)
6A	G H School Kulavanmukku, Kuzhalmannam (West Side of South Building)	17	G L P School, Perigunnam (North Side)
7	SC/St Women's Industrial Unit (East Side)	17A	G L P School, Perigunnam (North Side)
7A	SC/St Women's Industrial Unit (East Side)	18	G L P School, Perigunnam (South Side)
8	G H School Kulavanmukku, Kuzhalmannam (East Side of North Building)	18A	G L P School, Perigunnam (South Side)
8A	G H School Kulavanmukku, Kuzhalmannam (East Side of North Building)	19	G L P School, Thenkurussi (East Side)
9	G H School Kulavanmukku, Kuzhalmannam (West Side of North Building)	19A	G L P School, Thenkurussi (East Side)
9A	G H School Kulavanmukku, Kuzhalmannam (West Side of North Building)	20	G L P School, Thenkurussi (West Side)
10	G H School Kulavanmukku, Kuzhalmannam (East Side of Main Building)	20A	G L P School, Thenkurussi (West Side)
10A	G H School Kulavanmukku, Kuzhalmannam (East Side of Main Building)	21	G L P School, Thenkurussi (South Side of Main Building)
11	C D A U P School Olive Mount (East Side of the New Building)	21A	G L P School, Thenkurussi (South Side of Main Building)
11A	C D A U P School Olive Mount (East Side of the New Building)	22	A J B School Manamkulambu (East Side)
12	C D A U P School Olive Mount (West Side of the New Building)	22A	A J B School Manamkulambu (East Side)

Contd....

Polling Station Level Election Results

Polling Station-wise Votes Secured by Overall Top Five Parties in Alathur Assembly in Assembly Election (AE) under Alathur Parliamentary Constituency in Kerala (2021)

Number of Polling Station	Winner - K.D.Prasenan (CPI(M))	Runner-up - Palayam Pradeep (INC)	3rd - Prasanth Sivan (BJP)	4th - Chandran (BSP)	5th - Rajesh.M (IND)	NOTA	Other	Total Votes Secured
19A	266	112	31	1	1	0	0	411
20	289	66	131	3	1	3	0	493
20A	131	91	107	1	1	4	0	335
21	184	96	214	6	1	3	0	504
21A	164	59	119	2	1	1	0	346
22	295	73	72	7	1	7	0	455
22A	219	87	61	3	0	3	0	373
23	188	147	80	10	0	0	0	425
23A	208	77	75	4	1	3	0	368
24	367	212	159	12	0	6	0	756
25	396	194	177	5	6	5	0	783
26	325	315	129	3	2	7	0	781
27	203	129	128	1	4	6	0	471
27A	142	102	113	0	1	1	0	359
28	480	223	82	1	5	2	0	793
29	379	195	123	6	1	6	0	710
30	315	75	123	8	5	2	0	528
30A	143	54	67	0	0	1	0	265
31	246	57	175	0	1	3	0	482
31A	301	55	77	1	1	2	0	437
32	400	64	41	0	0	3	0	508
32A	257	51	19	1	0	2	0	330
33	460	100	127	3	0	4	0	694
34	233	147	106	5	1	4	0	496
34A	132	113	113	0	1	2	0	361
35	341	101	83	1	1	0	0	527
35A	201	87	91	0	1	2	0	382
36	277	97	129	4	1	0	0	508
36A	327	48	51	1	1	3	0	431
37	257	145	102	2	2	5	0	513
37A	208	101	86	2	2	2	0	401
38	472	162	82	5	2	6	0	729
39	413	129	44	4	2	2	0	594
40	329	208	44	2	2	6	0	591
40A	347	129	48	5	5	2	0	536

Contd....

Polling Station Level Election Results

Winner, Runner-up and 3rd Party Position & Winning Margin According to Polling Stations in Alathur Assembly in Assembly Election (AE) under Alathur Parliamentary Constituency in Kerala (2021)

Polling Station Number	Winner Party	Winner Votes (%)	Runner-up Party	Runner-up Votes (%)	Winning Margin Votes (%)	Third Party	Third Party Votes (%)	Other Votes (%)
41	CPI(M)	320 (56.54)	INC	179 (31.63)	141 (24.91)	BJP	62 (10.95)	5 (0.88)
41A	CPI(M)	260 (58.56)	INC	117 (26.35)	143 (32.21)	BJP	63 (14.19)	4 (0.9)
42	CPI(M)	281 (53.42)	INC	201 (38.21)	80 (15.21)	BJP	41 (7.79)	3 (0.57)
42A	CPI(M)	169 (46.17)	INC	158 (43.17)	11 (3)	BJP	34 (9.29)	5 (1.37)
43	CPI(M)	356 (65.2)	INC	124 (22.71)	232 (42.49)	BJP	59 (10.81)	7 (1.28)
43A	CPI(M)	264 (55.46)	INC	151 (31.72)	113 (23.74)	BJP	56 (11.76)	5 (1.05)
44	CPI(M)	322 (57.6)	INC	129 (23.08)	193 (34.52)	BJP	94 (16.82)	14 (2.5)
44A	CPI(M)	227 (50.78)	INC	137 (30.65)	90 (20.13)	BJP	74 (16.55)	9 (2.01)
45	CPI(M)	277 (52.36)	INC	155 (29.3)	122 (23.06)	BJP	91 (17.2)	6 (1.13)
45A	CPI(M)	262 (60.37)	INC	97 (22.35)	165 (38.02)	BJP	66 (15.21)	9 (2.07)
46	CPI(M)	394 (69.86)	INC	103 (18.26)	291 (51.6)	BJP	60 (10.64)	7 (1.24)
46A	CPI(M)	272 (57.26)	INC	167 (35.16)	105 (22.1)	BJP	32 (6.74)	4 (0.84)
47	CPI(M)	208 (50)	BJP	111 (26.68)	97 (23.32)	INC	85 (20.43)	12 (2.88)
47A	CPI(M)	150 (55.15)	INC	71 (26.1)	79 (29.05)	BJP	49 (18.01)	2 (0.74)
48	CPI(M)	495 (65.91)	BJP	125 (16.64)	370 (49.27)	INC	115 (15.31)	16 (2.13)
49	CPI(M)	395 (51.97)	INC	229 (30.13)	166 (21.84)	BJP	132 (17.37)	4 (0.53)
50	CPI(M)	233 (49.16)	INC	142 (29.96)	91 (19.2)	BJP	89 (18.78)	10 (2.11)
50A	CPI(M)	238 (69.59)	INC	64 (18.71)	174 (50.88)	BJP	36 (10.53)	4 (1.17)
51	CPI(M)	279 (50.54)	INC	207 (37.5)	72 (13.04)	BJP	53 (9.6)	13 (2.36)
51A	CPI(M)	262 (57.71)	INC	151 (33.26)	111 (24.45)	BJP	34 (7.49)	7 (1.54)
52	CPI(M)	219 (46.5)	INC	189 (40.13)	30 (6.37)	BJP	54 (11.46)	9 (1.91)
52A	INC	142 (39.44)	CPI(M)	134 (37.22)	8 (2.22)	BJP	72 (20)	12 (3.33)
53	CPI(M)	513 (65.1)	INC	183 (23.22)	330 (41.88)	BJP	78 (9.9)	14 (1.78)
54	INC	234 (44.83)	CPI(M)	214 (41)	20 (3.83)	BJP	65 (12.45)	9 (1.72)
54A	CPI(M)	153 (46.65)	INC	138 (42.07)	15 (4.58)	BJP	30 (9.15)	7 (2.13)
55	CPI(M)	246 (47.67)	INC	206 (39.92)	40 (7.75)	BJP	51 (9.88)	13 (2.52)
55A	CPI(M)	142 (42.01)	INC	122 (36.09)	20 (5.92)	BJP	71 (21.01)	3 (0.89)
56	CPI(M)	416 (57.22)	BJP	166 (22.83)	250 (34.39)	INC	133 (18.29)	12 (1.65)
57	CPI(M)	297 (58.01)	INC	174 (33.98)	123 (24.03)	BJP	34 (6.64)	7 (1.37)
57A	CPI(M)	277 (61.56)	INC	105 (23.33)	172 (38.23)	BJP	60 (13.33)	8 (1.78)
58	CPI(M)	415 (78.6)	INC	83 (15.72)	332 (62.88)	BJP	23 (4.36)	7 (1.33)
58A	CPI(M)	252 (69.23)	INC	64 (17.58)	188 (51.65)	BJP	45 (12.36)	3 (0.82)
59	INC	281 (41.14)	CPI(M)	270 (39.53)	11 (1.61)	BJP	118 (17.28)	14 (2.05)
60	CPI(M)	259 (54.3)	INC	126 (26.42)	133 (27.88)	BJP	76 (15.93)	16 (3.35)
60A	CPI(M)	235 (61.2)	INC	85 (22.14)	150 (39.06)	BJP	61 (15.89)	3 (0.78)

Contd....

Socio-Economic Amenities - Rural

Access to Education Facilities

Particulars	Number of Villages (% of Population)				
	Available	Not Available	If Not Available (Distance of Nearest Facility)		
			A	B	C
Govt. Primary School	12 (91)	1 (9)	0 (0)	0 (0)	0 (0)
Private Primary School	10 (79)	3 (21)	0 (0)	0 (0)	0 (0)
Govt. Middle School	9 (77)	4 (23)	0 (0)	0 (0)	0 (0)
Private Middle School	7 (53)	6 (47)	0 (0)	0 (0)	0 (0)
Govt. Secondary School	6 (56)	7 (44)	2 (14)	2 (14)	0 (0)
Private Secondary School	3 (19)	10 (81)	1 (6)	0 (0)	0 (0)
Govt. Senior Secondary School	5 (48)	8 (52)	1 (7)	4 (23)	0 (0)
Private Senior Secondary School	3 (23)	10 (77)	0 (0)	1 (6)	0 (0)
Govt. Arts and Science Degree College	1 (13)	12 (87)	0 (0)	1 (7)	7 (54)
Private Arts and Science Degree College	1 (7)	12 (93)	0 (0)	1 (6)	2 (12)
Govt. Engineering College	0 (0)	13 (100)	0 (0)	1 (12)	5 (42)
Private Engineering College	0 (0)	13 (100)	0 (0)	1 (9)	6 (38)
Govt. Medicine College	0 (0)	13 (100)	0 (0)	0 (0)	0 (0)
Private Medicine College	0 (0)	13 (100)	0 (0)	0 (0)	13 (100)
Govt. Management Institute	0 (0)	13 (100)	0 (0)	1 (7)	1 (7)
Private Management Institute	0 (0)	13 (100)	0 (0)	0 (0)	11 (86)
Govt. Polytechnic	1 (9)	12 (91)	1 (5)	1 (7)	10 (79)
Private Polytechnic	0 (0)	13 (100)	0 (0)	0 (0)	0 (0)
Govt. Vocational Training School/ITI	1 (9)	12 (91)	0 (0)	3 (20)	6 (44)
Private Vocational Training School/ITI	1 (12)	12 (88)	0 (0)	1 (7)	1 (8)
Govt. Non Formal Training Centre	1 (8)	12 (92)	0 (0)	1 (7)	6 (51)
Private Non Formal Training Centre	0 (0)	13 (100)	0 (0)	1 (7)	4 (28)
Govt. School For Disabled	0 (0)	13 (100)	0 (0)	1 (5)	8 (65)
Private School For Disabled	0 (0)	13 (100)	0 (0)	1 (7)	3 (24)
Government Others	0 (0)	13 (100)	0 (0)	0 (0)	13 (100)
Private Others	0 (0)	13 (100)	0 (0)	0 (0)	0 (0)

Note : Distance A : Less than 5 km; B : Between 5-10 km; C : 10+ km.; Source : Data Analysis is based on 2011 Census.

DISCLAIMER

The Terms of Use and Disclaimer of Datanet India Private Limited (hereinafter referred to as "Datanet") for use of this analysis report of **Alathur Assembly Constituency (Alathur Vidhan Sabha)** :-

1. **Assembly Factbook™** is a Registered Trade Mark owned by Datanet.
2. All the maps are sketched and graphical representation only and have not been drawn to the scale and also not to represent the actual geographical area or boundary of the unit.
3. The data for the aforesaid analysis is based on authentic sources and has been culled from the various publications of Census, CSO and NSSO for district and block level data, various central and state government departments, Central & State Elections Commissions and the concerned Returning Officers' releases, Electoral Rolls, Election results and allied publications, internal assessment, surveys, estimates and analysis. Therefore, certain adjustment of data at micro level may have been done to arrive closer to the macro data.
4. Data have been provided on an "As Is" and "As AVAILABLE" basis
5. The colours shown in the maps or diagram and charts of a particular party, alliance or AC are indicative and do not represent them.
6. This publication which includes maps, sheets, graphs and data would be the property under copyright of Datanet only. The user may use these for its internal study, analysis and research purposes. It's public display, re-selling or any commercial uses by the user are not allowed.
7. Datanet has taken due care and caution in compilation and processing of data and allied information, but does not guarantee the accuracy, adequacy or completeness of any information/analysis and will be not responsible for any errors or omissions or for the results obtained from the use of such information/analysis.
8. All the contents for the publication have been culled from various authentic sources and Datanet reasonably believes such sources to be reliable, but does not make any representations, express or implied as to the accuracy or fitness of use of such information. The information or contents of the information/analysis do not constitute advice and should not be relied upon in making (or refraining from making) any decision. Any reliance placed upon the information provided by Datanet is the sole responsibility and strictly at the user's risk.
9. In no event will Datanet be liable for any damages (including, without limitation, damages for loss of business projects, or loss of profits) arising in contract, tort or otherwise from the use of or inability to use any of its contents, or from any action taken (or refrained from being taken) as a result of using the analysis or any of its contents. Datanet its directors, owners, editors, officials, employees, distributor and agents or any associate will not be liable for any errors in the information contained or any consequences arising from the use of the contents of the provided information/analysis.
10. If any provision of these terms and conditions is held invalid or illegal or unenforceable for any reason by any court of competent jurisdiction, such provision shall be severed and the remainder of provisions of the terms and conditions shall continue in full force and effect as if the Term of Use had been executed with the invalid, illegal or unenforceable provision eliminated.
11. If there are any discrepancies in the information provided, please bring it to attention of Datanet for suitable rectification measures.

**Buy Online This Complete Book At
Datanet India eBooks Store**

www.indiastatpublications.com

or go directly at

[http://www.indiastatpublications.com/
Assembly_factbook/Kerala/Alathur/Alathur](http://www.indiastatpublications.com/Assembly_factbook/Kerala/Alathur/Alathur)



i **india**stat**elections**

ISBN : 978-93-5313-514-0

