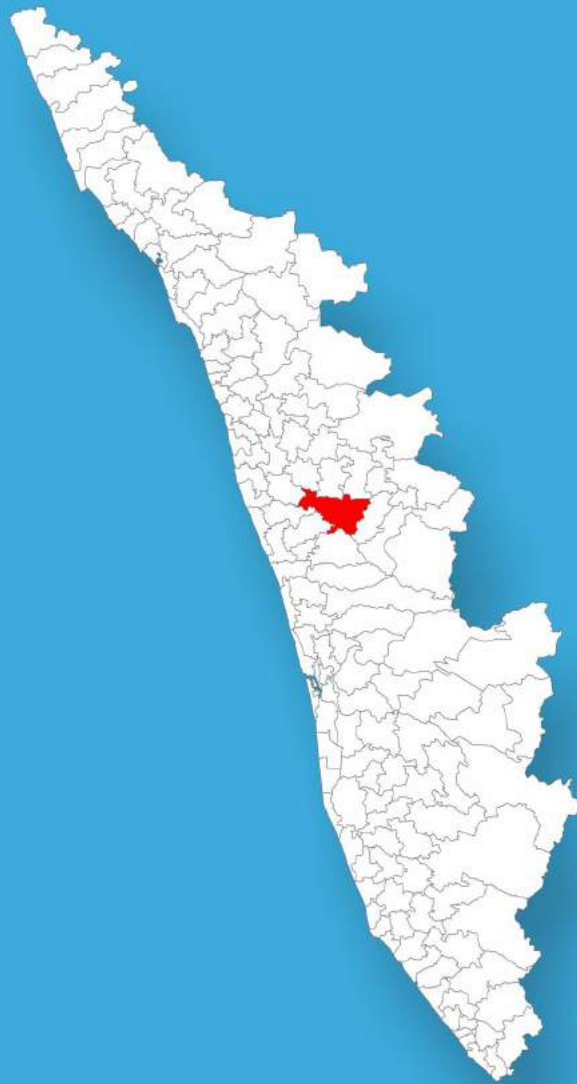




Kerala

Assembly Factbook™

Chelakkara Assembly Constituency



Key Electoral Data of Chelakkara
Assembly Constituency (Vidhan Sabha)

Kerala

Assembly Factbook™

Chelakkara Assembly Constituency



Chelakkara Vidhan Sabha

Editor & Director

Dr. R.K. Thukral

Research Editor

Dr. Shafeeq Rahman

Compiled, Researched and Published by Datanet India Pvt. Ltd.

D-100, 1st Floor,

Okhla Industrial Area, Phase-I,
New Delhi- 110020.

Ph.: 91-11- 43580781-84

Email : support@indiastatpublications.com

Website : www.indiastatelections.com

Online Book Store :

www.indiastatpublications.com

Report No. : AFB/KR-061-0125

ISBN : 978-93-5313-530-0

First Edition : January, 2018

Eighth Updated Edition : January, 2025

Price : Rs.11500/-

US\$ 310

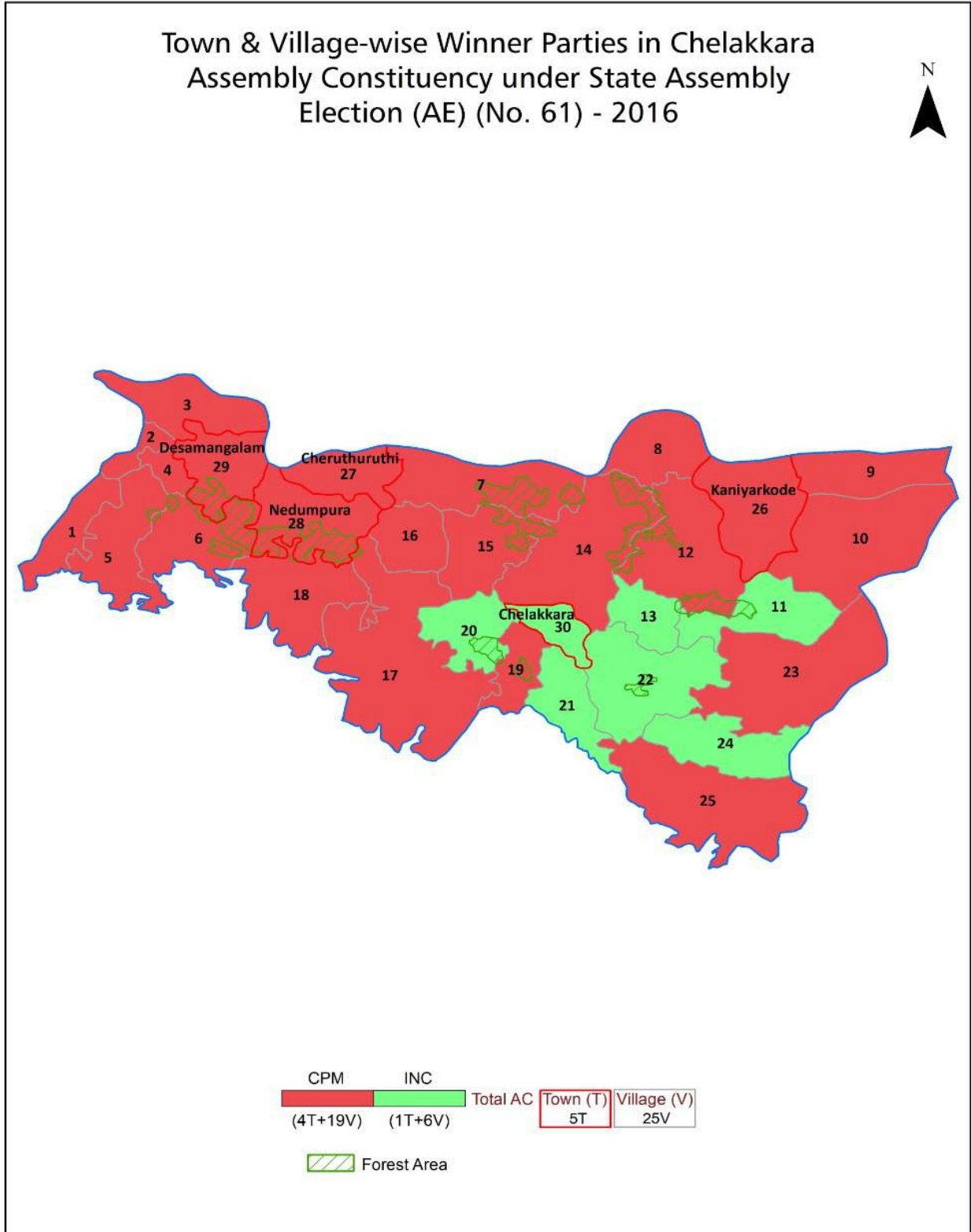
© **Datanet India Pvt. Ltd.**

All rights reserved. No part of this book may be reproduced, stored in a retrieval system or transmitted in any form or by any means, mechanical photocopying, photographing, scanning, recording or otherwise without the prior written permission of the publisher. Please refer to Disclaimer at page no. 181 for the use of this publication.

Printed in India

No.	Particulars	Page No.
	Introduction	
1	Assembly Constituency - (Vidhan Sabha) at a Glance Features of Assembly as per Delimitation Commission of India (2008)	1-2
	Location and Political Maps	
2	Location Map Boundaries of Assembly Constituency - (Vidhan Sabha in District Boundaries of Assembly Constituency under Parliamentary Constituency - (Lok Sabha) Town & Village-wise Winner Parties- 2024, 2021, 2019, 2016, 2014, 2011 and 2009	3-11
	Administrative Setup (2011)	
3	District Sub-district Towns Villages Inhabited Villages Uninhabited Villages Village Panchayat Intermediate Panchayat	12-13
	Demographics (2011)	
4	Population Households Rural/Urban Population Towns and Villages by Population Size Sex Ratio (Total & 0-6 Years) Religious Population Social Population Literacy Rate	14-15
	Electoral Features	
5	Important Dates of Last Elections Held Electors by Gender Service Electors Voters Voters Turnout Polling Stations & Average Number of Electors per Polling Station Electors by Age Group Present Elected Representatives	16-21
	Historical Summary Election Results	
6	Vote Share of Major Parties Winning Margin (Number & Percentage Polarity of Parties Summary Result of Assembly Segment of Parliamentary Elections 2024, 2019, 2014, 2009, 2004 and 1999 Summary Result of Assembly Elections 2021, 2016, 2011, 2006, 2001, 1996, 1991, 1987, 1982, 1980, 1977, 1970, 1967 and 1965	22-44
	Polling Station Level Election Results	
7	Name and Number of Polling Station 2024, 2021, 2019, 2016, 2014, 2011 and 2009 Polling Station-wise Electors, Voters & Voters Turnout 2024, 2021, 2019, 2016, 2014, 2011 and 2009 Polling Station wise Elections Results 2024, 2021, 2019, 2016, 2014, 2011 and 2009	45-160
	Share of Assembly Constituency	
8	Share of Assembly Constituency - (Vidhan Sabha) in State, District and Parliamentary Constituency - (Lok Sabha)	161
	Socio-Economic Amenities (2011)	
9	Access to Administrative Units Agricultural, Manufacturing and Industrial Commodities Demographic Indicators Education Health & Manpower Drinking Water Supply Sanitation Entertainment and Recreations Infrastructure Power Food Allocation Distribution and Marketing of Agriculture Commodities Infrastructure Transport and Road Infrastructure Communication Banking and Financial Services Land Use Irrigation Source	163-177
10	Abbreviation & Sources	179
11	Disclaimer	181

Location & Political Map



Administrative Setup

List of Village Panchayat & Intermediate Panchayat (Block) Name - 2011

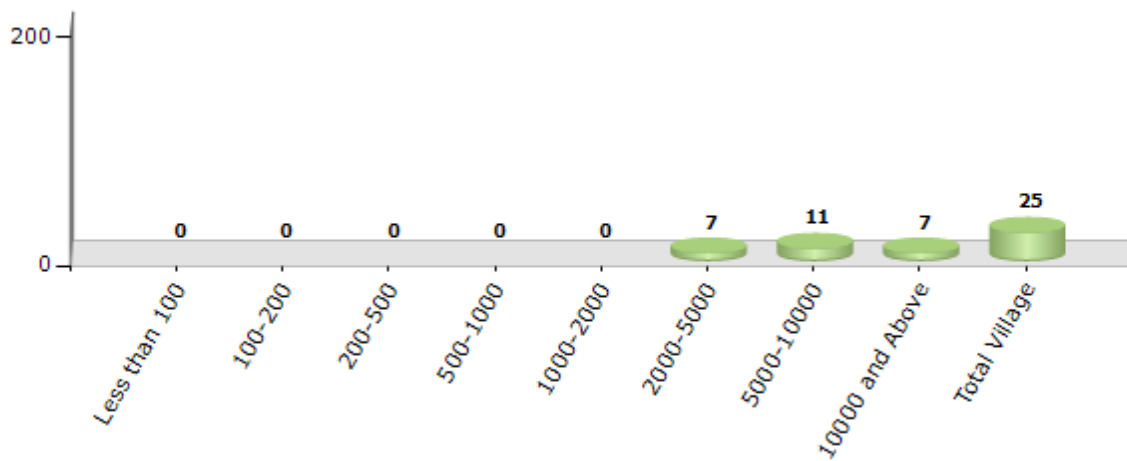
Village Name	Village Panchayat Name	Intermediate Panchayat Name
Arangottukara	Desamangalam	Wadakkanchery
Attoor	Mullurkara,Thekkumkara	Wadakkanchery
Chelakode	Kondazhy	Pazhayannur
Elanad	Pazhayannur	Pazhayannur
Killimangalam	Panjaj	Pazhayannur
Kondazhy	Kondazhy	Pazhayannur
Kurumala	Chelakkara	Pazhayannur
Mayannur	Kondazhy	Pazhayannur
Mullurkara	Mullurkara	Wadakkanchery
Painkulam	Panjaj	Pazhayannur
Pallur	Desamangalam	Wadakkanchery
Pampady	Thiruvilwamala	Pazhayannur
Pangarappilly	Chelakkara	Pazhayannur
Panjaj	Panjaj	Pazhayannur
Pazhayannur	Pazhayannur	Pazhayannur
Pilakkad	Varavoor,Erumapetty	Wadakkanchery
Pulakode	Chelakkara	Pazhayannur
Thalassery	Desamangalam	Wadakkanchery
Thichur	Varavoor	Wadakkanchery
Thiruvilwamala	Thiruvilwamala	Pazhayannur
Thonnurkara	Chelakkara	Pazhayannur
Vadakkethara	Pazhayannur	Pazhayannur
Varavoor	Varavoor	Wadakkanchery
Venganellur	Chelakkara	Pazhayannur
Vennur	Pazhayannur	Pazhayannur

Demographics

Number of Villages by Population Size - 2011

Less than 100	100-200	200-500	500-1000	1000-2000	2000-5000	5000-10000	10000 and Above	Total Village
0	0	0	0	0	7	11	7	25

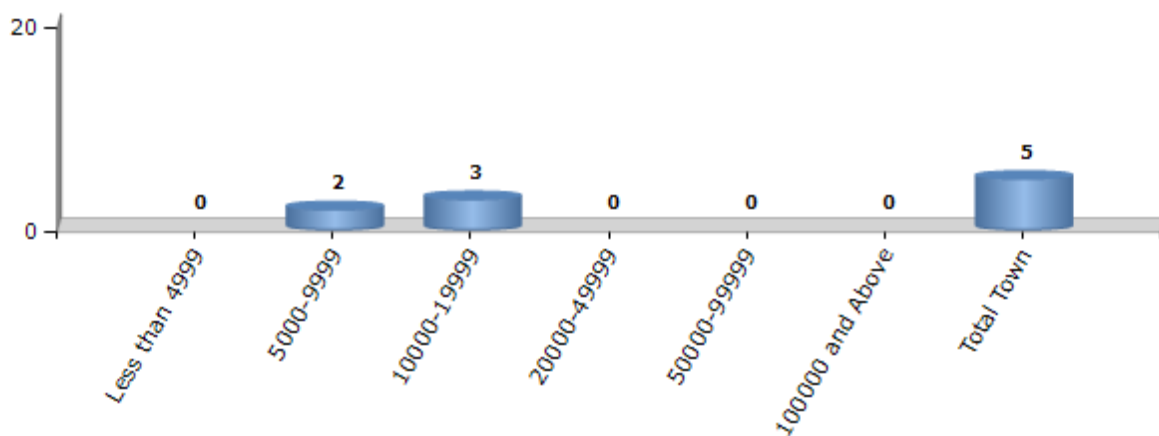
Number of Villages by Population Size - 2011



Number of Towns by Population Size - 2011

Less than 4999	5000-9999	10000-19999	20000-49999	50000-99999	100000 and Above	Total Town
0	2	3	0	0	0	5

Number of Towns by Population Size - 2011

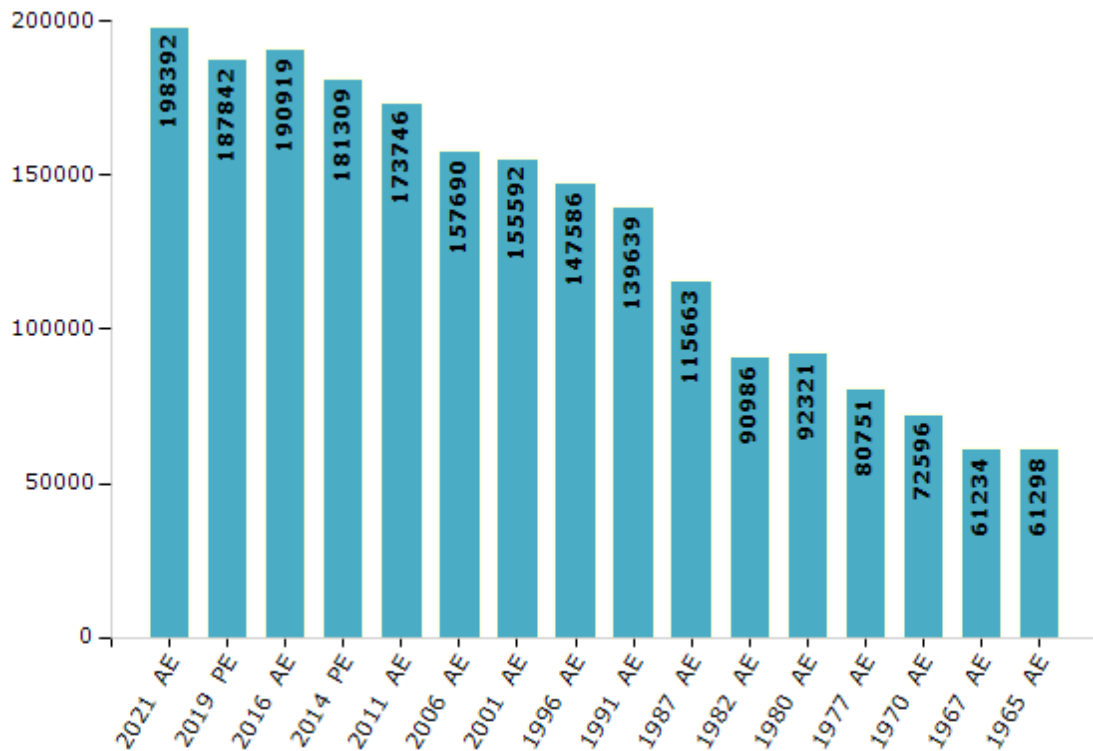


Electoral Features

Electors by Male & Female

Year	Male	Female	Others	Total	Year	Male	Female	Others	Total
2021 AE	96083	102309	0	198392	1991 AE	67336	72303	-	139639
2019 PE	91103	96739	0	187842	1987 AE	54786	60877	-	115663
2016 AE	91440	99479	0	190919	1982 AE	42241	48745	-	90986
2014 PE	86856	94453	0	181309	1980 AE	43351	48970	-	92321
2011 AE	82773	90973	0	173746	1977 AE	37691	43060	-	80751
2009 PE	-	-	-	-	1970 AE	34436	38160	-	72596
2006 AE	74367	83323	-	157690	1967 AE	-	-	-	61234
2004 PE	-	-	-	-	1965 AE	-	-	-	61298
2001 AE	72809	82783	-	155592	1960 AE	-	-	-	-
1999 PE	-	-	-	-	1957 AE	-	-	-	-
1996 AE	69226	78360	-	147586					

Number of Electors



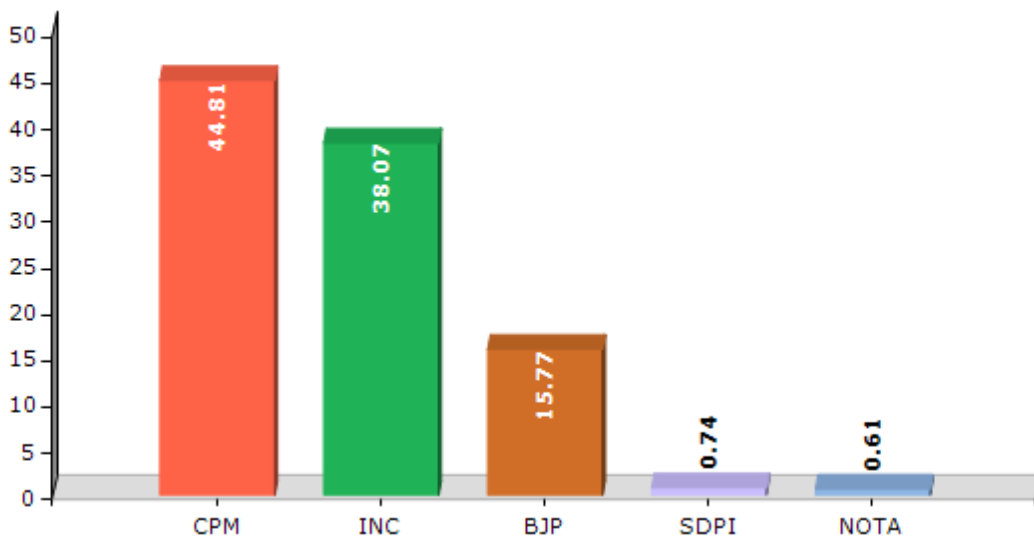
Note : AE : Assembly Election, PE : Assembly Segment of Parliamentary Election

Historical Summary Election Results

Summary Result of Assembly Election - 2016

Candidate Name	Party	Votes	Votes %
U R Pradeep	CPM	67771	44.81
Thulasi	INC	57571	38.07
Shajumon P P	BJP	23845	15.77
A Subramanian	SDPI	1116	0.74
	NOTA	922	0.61

Votes Percentage of Top Parties - 2016



Polling Station Level Election Results

Number and Name of Polling Stations (PS) (2021)

Number of Polling Stations	Name of Polling Stations	Number of Polling Stations	Name of Polling Stations
1	Saraswathy Vidyanekehan School, Thichur	12	Panchayath Office, Varavoor
1A	Saraswathy Vidyanekehan School, Thichur	13	Village Office, Varvoor
2	Anganwady No. 30, Thichur	14	Village Office, Arangottukara
2A	Anganwady No. 30, Thichur	15	Govt. L.P School, Kondayoor, A Block
3	Azhikkara Narayana Moosadh Memorial U.P School, Thali, A Block	15A	Govt. L.P School, Kondayoor, A Block
3A	Azhikkara Narayana Moosadh Memorial U.P School, Thali, A Block	16	Govt. L.P School, Kondayoor, B Block
4	Azhikkara Narayana Moosadh Memorial U.P School, Thali, B Block	16A	Govt. L.P School, Kondayoor, B Block
4A	Azhikkara Narayana Moosadh Memorial U.P School, Thali, B Block	17	A.U.P School, Thalassery, A Block
5	Viruttanam Anganwady	17A	A.U.P School, Thalassery, A Block
5A	Viruttanam Anganwady	18	A.U.P School, Thalassery, B Block
6	Azhikkara Narayana Moosadh Memorial U.P School, Thali.C-Block	18A	A.U.P School, Thalassery, B Block
6A	Azhikkara Narayana Moosadh Memorial U.P School, Thali.C-Block	19	Kadukassery Anganwady
7	Family Welfare Centre, Thali	19A	Kadukassery Anganwady
7A	Family Welfare Centre, Thali	20	Govt. High School, Desamangalam, A Block
8	Govt. L.P School, Varavoor	20A	Govt. High School, Desamangalam, A Block
8A	Govt. L.P School, Varavoor	21	Govt. High School, Desamangalam, B Block
9	Govt. Higher Secondary School, Varavoor A-Block	21A	Govt. High School, Desamangalam, B Block
10	Govt. Higher Secondary School, Varavoor B-Block	22	Govt. High School, Desamangalam, D Block
10A	Govt. Higher Secondary School, Varavoor B-Block	23	GLPS Desamangalam
11	Govt. Iti Varavoor, Neerkkolimukk, Kumarappanal	23A	GLPS Desamangalam
11A	Govt. Iti Varavoor, Neerkkolimukk, Kumarappanal	24	Govt. High School, Desamangalam. C-Block

Contd....

Polling Station Level Election Results

Polling Station-wise Votes Secured by Overall Top Five Parties in Chelakkara Assembly in Assembly Election (AE) under Alathur Parliamentary Constituency in Kerala (2021)

Number of Polling Station	Winner - K Radhakrishnan (CPI(M))	Runner-up - C C Sreekumar (INC)	3rd - Shajumon Vattekkad (BJP)	4th - Chandran Thiyath (SDPI)	5th - ()	NOTA	Other	Total Votes Secured
20A	311	141	43	5		2	0	502
21	180	232	46	15		3	0	476
21A	238	195	63	9		0	0	505
22	281	170	57	2		2	0	512
23	217	152	76	4		5	0	454
23A	215	198	40	15		0	0	468
24	172	175	50	5		3	0	405
24A	261	146	59	4		0	0	470
25	309	136	22	6		1	0	474
25A	235	114	91	4		0	0	444
26	290	190	62	1		4	0	547
26A	250	186	76	5		1	0	518
27	252	110	87	12		1	0	462
27A	302	118	73	3		3	0	499
28	206	90	29	16		0	0	341
28A	251	59	70	18		3	0	401
29	233	95	121	2		4	0	455
29A	307	68	77	1		3	0	456
30	270	105	65	2		2	0	444
30A	299	100	122	5		0	0	526
31	254	128	59	3		2	0	446
31A	301	107	48	2		2	0	460
32	243	73	96	2		4	0	418
32A	248	51	101	7		4	0	411
33	263	123	9	4		1	0	400
33A	247	155	6	12		2	0	422
34	237	161	61	3		1	0	463
34A	318	174	5	11		2	0	510
35	278	117	115	6		4	0	520
35A	292	140	59	5		2	0	498
36	270	71	72	6		4	0	423
36A	293	73	63	3		4	0	436
37	509	229	53	4		0	0	795
38	325	122	195	1		3	0	646
39	287	163	86	6		1	0	543

Contd....

Polling Station Level Election Results

Winner, Runner-up and 3rd Party Position & Winning Margin According to Polling Stations in Chelakkara Assembly in Assembly Election (AE) under Alathur Parliamentary Constituency in Kerala (2021)

Polling Station Number	Winner Party	Winner Votes (%)	Runner-up Party	Runner-up Votes (%)	Winning Margin Votes (%)	Third Party	Third Party Votes (%)	Other Votes (%)
40	BJP	186 (43.76)	CPI(M)	151 (35.53)	35 (8.23)	INC	80 (18.82)	8 (1.88)
40A	CPI(M)	222 (51.27)	BJP	134 (30.95)	88 (20.32)	INC	68 (15.7)	9 (2.08)
41	CPI(M)	382 (55.2)	BJP	173 (25)	209 (30.2)	INC	118 (17.05)	19 (2.75)
42	CPI(M)	317 (65.36)	INC	91 (18.76)	226 (46.6)	BJP	73 (15.05)	4 (0.82)
42A	CPI(M)	257 (54.8)	BJP	107 (22.81)	150 (31.99)	INC	98 (20.9)	7 (1.49)
43	CPI(M)	392 (67.94)	INC	141 (24.44)	251 (43.5)	BJP	27 (4.68)	17 (2.95)
44	CPI(M)	208 (48.15)	BJP	134 (31.02)	74 (17.13)	INC	76 (17.59)	14 (3.24)
44A	CPI(M)	245 (64.14)	INC	99 (25.92)	146 (38.22)	BJP	36 (9.42)	2 (0.52)
45	CPI(M)	335 (65.82)	INC	100 (19.65)	235 (46.17)	BJP	70 (13.75)	4 (0.79)
45A	CPI(M)	341 (66.34)	INC	119 (23.15)	222 (43.19)	BJP	42 (8.17)	12 (2.33)
46	CPI(M)	229 (50.22)	INC	143 (31.36)	86 (18.86)	BJP	77 (16.89)	7 (1.54)
46A	CPI(M)	281 (57.58)	BJP	123 (25.2)	158 (32.38)	INC	77 (15.78)	7 (1.43)
47	CPI(M)	368 (50.62)	INC	216 (29.71)	152 (20.91)	BJP	133 (18.29)	10 (1.38)
48	CPI(M)	311 (50.32)	INC	159 (25.73)	152 (24.59)	BJP	146 (23.62)	2 (0.32)
48A	CPI(M)	202 (67.11)	INC	61 (20.27)	141 (46.84)	BJP	36 (11.96)	2 (0.66)
49	CPI(M)	398 (67.23)	BJP	117 (19.76)	281 (47.47)	INC	72 (12.16)	5 (0.84)
49A	CPI(M)	252 (68.85)	BJP	62 (16.94)	190 (51.91)	INC	50 (13.66)	2 (0.55)
50	CPI(M)	296 (53.43)	BJP	178 (32.13)	118 (21.3)	INC	74 (13.36)	6 (1.08)
50A	CPI(M)	233 (49.36)	BJP	179 (37.92)	54 (11.44)	INC	55 (11.65)	5 (1.06)
51	CPI(M)	390 (65.22)	BJP	122 (20.4)	268 (44.82)	INC	80 (13.38)	6 (1)
51A	CPI(M)	192 (60.38)	INC	85 (26.73)	107 (33.65)	BJP	37 (11.64)	4 (1.26)
52	CPI(M)	327 (56.67)	INC	179 (31.02)	148 (25.65)	BJP	68 (11.79)	3 (0.52)
52A	CPI(M)	249 (59.14)	INC	103 (24.47)	146 (34.67)	BJP	59 (14.01)	10 (2.38)
53	INC	257 (45.41)	CPI(M)	224 (39.58)	33 (5.83)	BJP	52 (9.19)	33 (5.83)
53A	CPI(M)	144 (50.17)	INC	71 (24.74)	73 (25.43)	BJP	66 (23)	6 (2.09)
54	CPI(M)	331 (56.2)	INC	139 (23.6)	192 (32.6)	BJP	86 (14.6)	33 (5.6)
54A	CPI(M)	146 (69.52)	INC	43 (20.48)	103 (49.04)	BJP	15 (7.14)	6 (2.86)
55	CPI(M)	289 (50)	BJP	162 (28.03)	127 (21.97)	INC	112 (19.38)	15 (2.6)
55A	CPI(M)	212 (50.96)	INC	107 (25.72)	105 (25.24)	BJP	85 (20.43)	12 (2.88)
56	CPI(M)	337 (59.33)	BJP	121 (21.3)	216 (38.03)	INC	107 (18.84)	3 (0.53)
56A	INC	90 (37.82)	CPI(M)	87 (36.55)	3 (1.27)	BJP	60 (25.21)	1 (0.42)
57	CPI(M)	441 (57.2)	INC	285 (36.96)	156 (20.24)	BJP	38 (4.93)	7 (0.91)
58	CPI(M)	221 (43.08)	INC	191 (37.23)	30 (5.85)	BJP	98 (19.1)	3 (0.58)
59	CPI(M)	428 (58.55)	INC	232 (31.74)	196 (26.81)	BJP	66 (9.03)	5 (0.68)
60	CPI(M)	406 (64.24)	INC	199 (31.49)	207 (32.75)	BJP	23 (3.64)	4 (0.63)

Contd....

Socio-Economic Amenities - Rural

Access to Education Facilities

Particulars	Number of Villages (% of Population)				
	Available	Not Available	If Not Available (Distance of Nearest Facility)		
			A	B	C
Govt. Primary School	21 (87)	4 (13)	1 (2)	0 (0)	0 (0)
Private Primary School	13 (62)	12 (38)	1 (2)	0 (0)	0 (0)
Govt. Middle School	13 (62)	12 (38)	6 (16)	2 (4)	0 (0)
Private Middle School	10 (48)	15 (52)	0 (0)	0 (0)	0 (0)
Govt. Secondary School	9 (44)	16 (56)	10 (37)	3 (6)	0 (0)
Private Secondary School	3 (11)	22 (89)	2 (10)	0 (0)	0 (0)
Govt. Senior Secondary School	5 (26)	20 (74)	10 (41)	2 (5)	3 (9)
Private Senior Secondary School	4 (18)	21 (82)	2 (6)	1 (2)	0 (0)
Govt. Arts and Science Degree College	0 (0)	25 (100)	0 (0)	3 (14)	12 (48)
Private Arts and Science Degree College	0 (0)	25 (100)	1 (3)	3 (12)	6 (24)
Govt. Engineering College	0 (0)	25 (100)	0 (0)	2 (3)	1 (5)
Private Engineering College	3 (9)	22 (91)	5 (26)	4 (20)	10 (36)
Govt. Medicine College	0 (0)	25 (100)	0 (0)	0 (0)	19 (80)
Private Medicine College	0 (0)	25 (100)	0 (0)	0 (0)	6 (20)
Govt. Management Institute	0 (0)	25 (100)	0 (0)	1 (2)	10 (52)
Private Management Institute	2 (6)	23 (94)	1 (3)	2 (8)	9 (29)
Govt. Polytechnic	1 (4)	24 (96)	3 (10)	8 (36)	13 (50)
Private Polytechnic	0 (0)	25 (100)	0 (0)	0 (0)	0 (0)
Govt. Vocational Training School/ITI	3 (13)	22 (87)	2 (9)	12 (44)	5 (24)
Private Vocational Training School/ITI	1 (4)	24 (96)	1 (2)	1 (3)	0 (0)
Govt. Non Formal Training Centre	0 (0)	25 (100)	2 (7)	4 (16)	11 (43)
Private Non Formal Training Centre	0 (0)	25 (100)	1 (3)	3 (13)	4 (17)
Govt. School For Disabled	0 (0)	25 (100)	1 (3)	2 (8)	12 (52)
Private School For Disabled	1 (3)	24 (97)	0 (0)	3 (9)	6 (25)
Government Others	0 (0)	25 (100)	0 (0)	1 (4)	16 (66)
Private Others	1 (7)	24 (93)	0 (0)	0 (0)	7 (23)

Note : Distance A : Less than 5 km; B : Between 5-10 km; C : 10+ km.; Source : Data Analysis is based on 2011 Census.

DISCLAIMER

The Terms of Use and Disclaimer of Datanet India Private Limited (hereinafter referred to as "Datanet") for use of this analysis report of **Chelakkara Assembly Constituency (Chelakkara Vidhan Sabha)** :-

1. **Assembly Factbook™** is a Registered Trade Mark owned by Datanet.
2. All the maps are sketched and graphical representation only and have not been drawn to the scale and also not to represent the actual geographical area or boundary of the unit.
3. The data for the aforesaid analysis is based on authentic sources and has been culled from the various publications of Census, CSO and NSSO for district and block level data, various central and state government departments, Central & State Elections Commissions and the concerned Returning Officers' releases, Electoral Rolls, Election results and allied publications, internal assessment, surveys, estimates and analysis. Therefore, certain adjustment of data at micro level may have been done to arrive closer to the macro data.
4. Data have been provided on an "As Is" and "As AVAILABLE" basis
5. The colours shown in the maps or diagram and charts of a particular party, alliance or AC are indicative and do not represent them.
6. This publication which includes maps, sheets, graphs and data would be the property under copyright of Datanet only. The user may use these for its internal study, analysis and research purposes. It's public display, re-selling or any commercial uses by the user are not allowed.
7. Datanet has taken due care and caution in compilation and processing of data and allied information, but does not guarantee the accuracy, adequacy or completeness of any information/analysis and will be not responsible for any errors or omissions or for the results obtained from the use of such information/analysis.
8. All the contents for the publication have been culled from various authentic sources and Datanet reasonably believes such sources to be reliable, but does not make any representations, express or implied as to the accuracy or fitness of use of such information. The information or contents of the information/analysis do not constitute advice and should not be relied upon in making (or refraining from making) any decision. Any reliance placed upon the information provided by Datanet is the sole responsibility and strictly at the user's risk.
9. In no event will Datanet be liable for any damages (including, without limitation, damages for loss of business projects, or loss of profits) arising in contract, tort or otherwise from the use of or inability to use any of its contents, or from any action taken (or refrained from being taken) as a result of using the analysis or any of its contents. Datanet its directors, owners, editors, officials, employees, distributor and agents or any associate will not be liable for any errors in the information contained or any consequences arising from the use of the contents of the provided information/analysis.
10. If any provision of these terms and conditions is held invalid or illegal or unenforceable for any reason by any court of competent jurisdiction, such provision shall be severed and the remainder of provisions of the terms and conditions shall continue in full force and effect as if the Term of Use had been executed with the invalid, illegal or unenforceable provision eliminated.
11. If there are any discrepancies in the information provided, please bring it to attention of Datanet for suitable rectification measures.

**Buy Online This Complete Book At
Datanet India eBooks Store**

www.indiastatpublications.com

or go directly at

[http://www.indiastatpublications.com/
Assembly_factbook/Kerala/Alathur/Chelakkara](http://www.indiastatpublications.com/Assembly_factbook/Kerala/Alathur/Chelakkara)

 **india**stat**elections**

ISBN : 978-93-5313-530-0



9 789353 135300