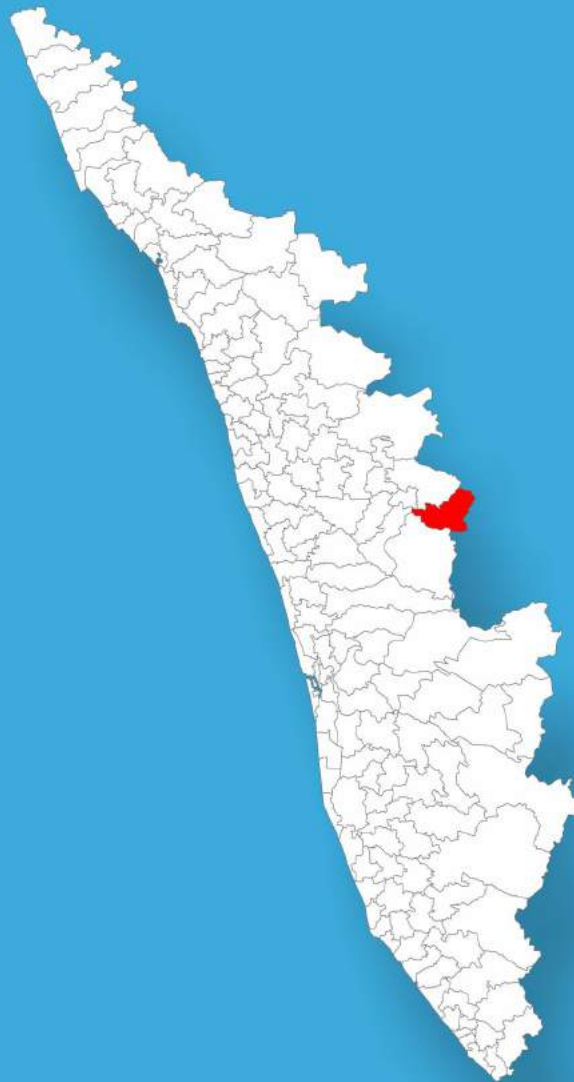




Kerala

Assembly Factbook™

Chittur Assembly Constituency



Key Electoral Data of Chittur
Assembly Constituency (Vidhan Sabha)

Kerala

Assembly Factbook™

Chittur Assembly Constituency



Chittur Vidhan Sabha

Editor & Director

Dr. R.K. Thukral

Research Editor

Dr. Shafeeq Rahman

Compiled, Researched and Published by Datanet India Pvt. Ltd.

D-100, 1st Floor,

Okhla Industrial Area, Phase-I,
New Delhi- 110020.

Ph.: 91-11- 43580781-84

Email : support@indiastatpublications.com

Website : www.indiastatelections.com

Online Book Store :

www.indiastatpublications.com

Report No. : AFB/KR-058-0125

ISBN : 978-93-5313-534-8

First Edition : January, 2018

Eighth Updated Edition : January, 2025

Price : Rs.11500/-

US\$ 310

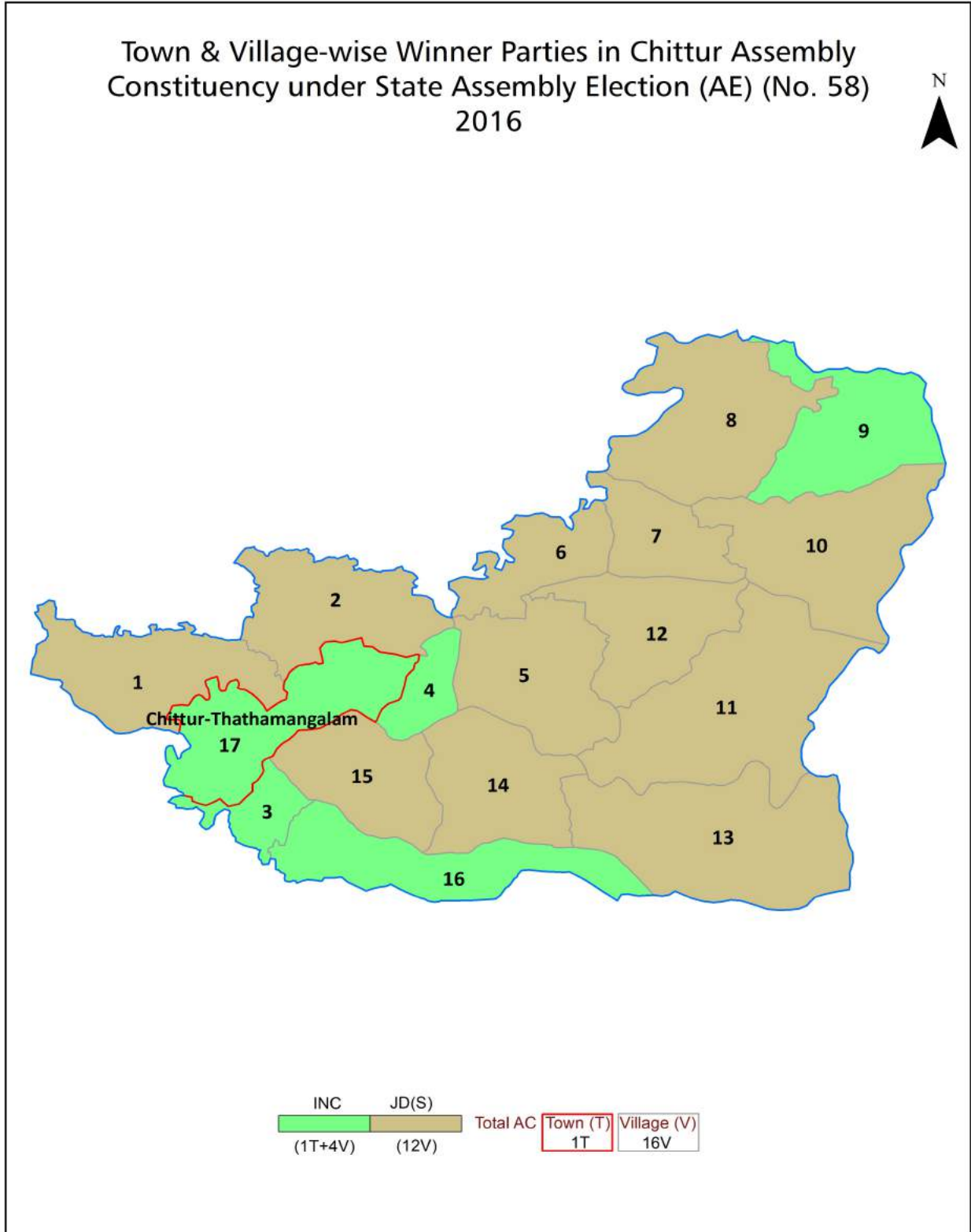
© **Datanet India Pvt. Ltd.**

All rights reserved. No part of this book may be reproduced, stored in a retrieval system or transmitted in any form or by any means, mechanical photocopying, photographing, scanning, recording or otherwise without the prior written permission of the publisher. Please refer to Disclaimer at page no. 165 for the use of this publication.

Printed in India

No.	Particulars	Page No.
	Introduction	
1	Assembly Constituency - (Vidhan Sabha) at a Glance Features of Assembly as per Delimitation Commission of India (2008)	1-2
	Location and Political Maps	
2	Location Map Boundaries of Assembly Constituency - (Vidhan Sabha) in District Boundaries of Assembly Constituency under Parliamentary Constituency - (Lok Sabha) Town & Village-wise Winner Parties- 2024, 2021, 2019, 2016, 2014 and 2011	3-11
	Administrative Setup (2011)	
3	District Sub-district Towns Villages Inhabited Villages Uninhabited Villages Village Panchayat Intermediate Panchayat	12-13
	Demographics (2011)	
4	Population Households Rural/Urban Population Towns and Villages by Population Size Sex Ratio (Total & 0-6 Years) Religious Population Social Population Literacy Rate	14-15
	Electoral Features	
5	Important Dates of Last Elections Held Electors by Gender Service Electors Voters Voters Turnout Polling Stations & Average Number of Electors per Polling Station Electors by Age Group Present Elected Representatives	16-21
	Historical Summary Election Results	
6	Vote Share of Major Parties Winning Margin (Number & Percentage) Polarity of Parties Summary Result of Assembly Segment of Parliamentary Elections 2024, 2019, 2014, 2009, 2004 and 1999 Summary Result of Assembly Elections 2021, 2016, 2011, 2006, 2001, 1996, 1991, 1987, 1982, 1980, 1977, 1970, 1967, 1965, 1960 and 1957	22-46
	Polling Station Level Election Results	
7	Name and Number of Polling Station 2024, 2021, 2019, 2016, 2014 and 2011 Polling Station-wise Electors, Voters & Voters Turnout 2024, 2021, 2019, 2016, 2014 and 2011 Polling Station wise Elections Results 2024, 2021, 2019, 2016, 2014 and 2011	47-144
	Share of Assembly Constituency	
8	Share of Assembly Constituency - (Vidhan Sabha) in State, District and Parliamentary Constituency - (Lok Sabha)	145
	Socio-Economic Amenities (2011)	
9	Access to Administrative Units Agricultural, Manufacturing and Industrial Commodities Demographic Indicators Education Health & Manpower Drinking Water Supply Sanitation Entertainment and Recreations Infrastructure Power Food Allocation Distribution and Marketing of Agriculture Commodities Infrastructure Transport and Road Infrastructure Communication Banking and Financial Services Land Use Irrigation Source	147-161
10	Abbreviation & Sources	163
11	Disclaimer	165

Location & Political Map



Administrative Setup

List of Village Panchayat & Intermediate Panchayat (Block) Name - 2011

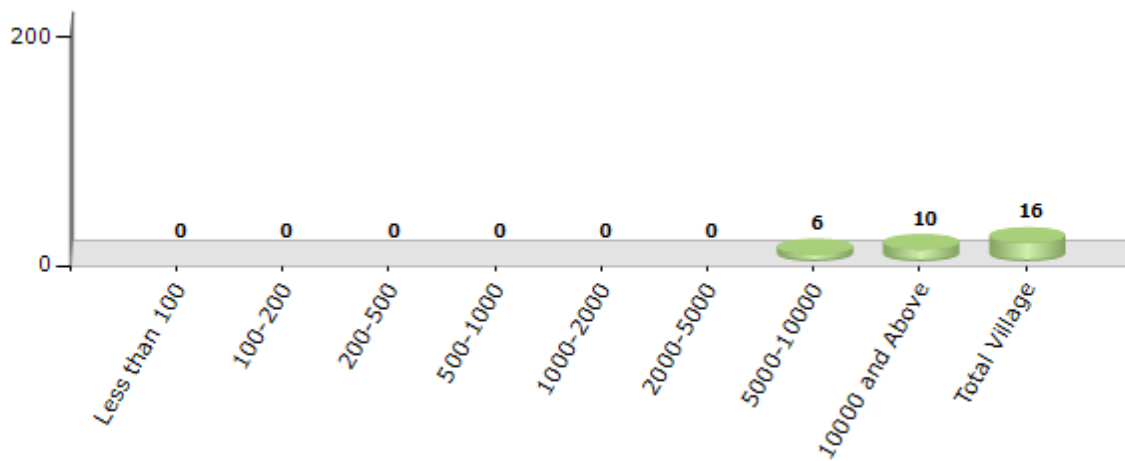
Village Name	Village Panchayat Name	Intermediate Panchayat Name
Chittur (Part)	Nalleppilly	Chittur
Eruthempathy	Eruthempathy	Chittur
Kozhinjampara	Kozhinjampara	Chittur
Kozhipathy	Eruthempathy, Kozhinjampara	Chittur
Moolathara	Perumatty	Chittur
Nalleppilly	Nalleppilly	Chittur
Ozhalapathy	Vadakarapathy	Chittur
Pattanchery	Pattanchery	Chittur
Perumatty	Perumatty	Chittur
Peruvemba	Peruvemba	Malampuzha
Polpully	Polpully	Malampuzha
Thathamangalam (Part)	Pattanchery	Chittur
Thekkedesom	Nalleppilly	Chittur
Vadakarapathy	Vadakarapathy	Chittur
Valiyavallampathy	Kozhinjampara	Chittur
Vandithavalam	Perumatty	Chittur

Demographics

Number of Villages by Population Size - 2011

Less than 100	100-200	200-500	500-1000	1000-2000	2000-5000	5000-10000	10000 and Above	Total Village
0	0	0	0	0	0	6	10	16

Number of Villages by Population Size - 2011



Number of Towns by Population Size - 2011

Less than 4999	5000-9999	10000-19999	20000-49999	50000-99999	100000 and Above	Total Town
0	0	0	1	0	0	1

Number of Towns by Population Size - 2011

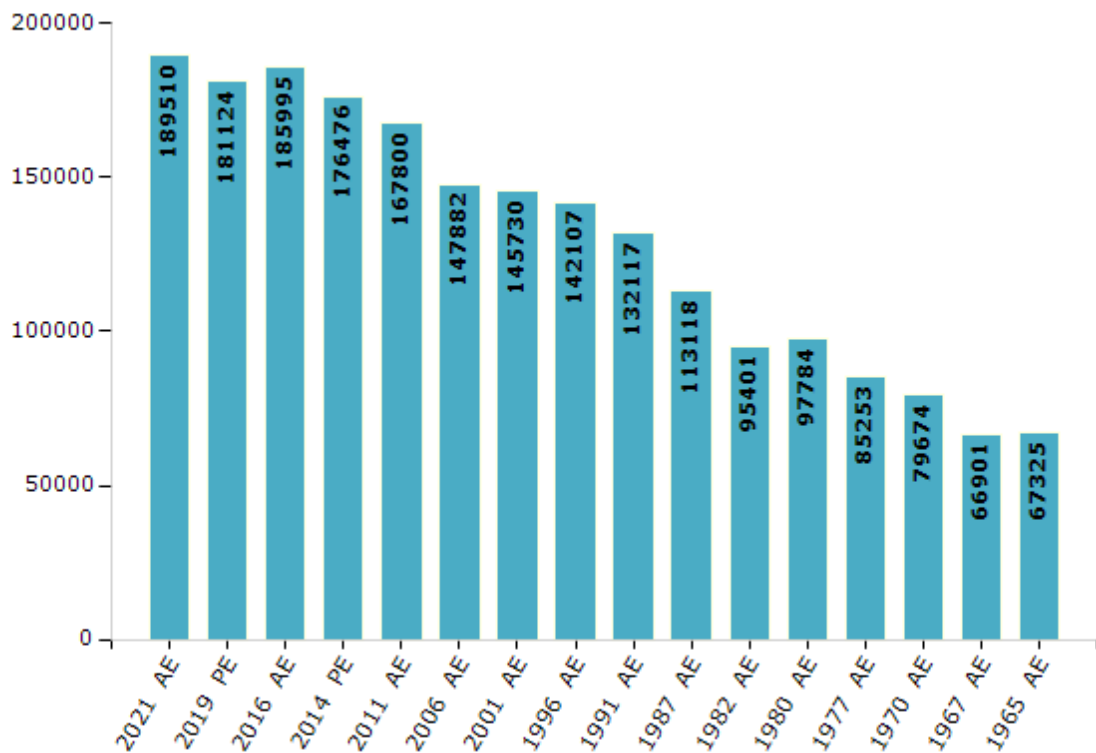


Electoral Features

Electors by Male & Female

Year	Male	Female	Others	Total	Year	Male	Female	Others	Total
2021 AE	92564	96943	3	189510	1991 AE	65710	66407	-	132117
2019 PE	89077	92047	0	181124	1987 AE	55899	57219	-	113118
2016 AE	90353	95642	0	185995	1982 AE	47463	47938	-	95401
2014 PE	86764	89712	0	176476	1980 AE	47656	50128	-	97784
2011 AE	82815	84985	0	167800	1977 AE	42325	42928	-	85253
2009 PE	-	-	-	-	1970 AE	39200	40474	-	79674
2006 AE	72441	75441	-	147882	1967 AE	-	-	-	66901
2004 PE	-	-	-	-	1965 AE	-	-	-	67325
2001 AE	71926	73804	-	145730	1960 AE	-	-	-	-
1999 PE	-	-	-	-	1957 AE	-	-	-	-
1996 AE	69524	72583	-	142107					

Number of Electors



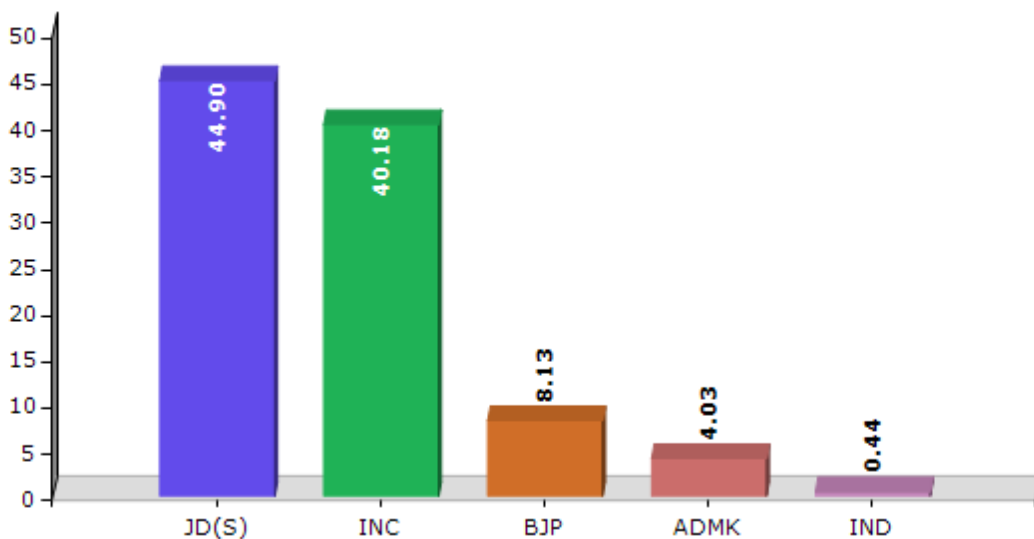
Note : AE : Assembly Election, PE : Assembly Segment of Parliamentary Election

Historical Summary Election Results

Summary Result of Assembly Election - 2016

Candidate Name	Party	Votes	Votes %
K Krishnankutty	JD(S)	69270	44.9
K Achuthan	INC	61985	40.18
Sasikumar M	BJP	12537	8.13
Mayilsamy	ADMK	6212	4.03
Santha	IND	679	0.44
Krishnankutty Kunnath House	IND	672	0.44
P C Ramachandran	BSP	571	0.37
Achuthan Thankanivas	IND	495	0.32
A Rajeena	SUCI	442	0.29
A Krishnankutty Aramuri	IND	157	0.1
	NOTA	1260	0.82

Votes Percentage of Top Parties - 2016



Polling Station Level Election Results

Number and Name of Polling Stations (PS) (2021)

Number of Polling Stations	Name of Polling Stations	Number of Polling Stations	Name of Polling Stations
1	Aided L P School, Thannissery (North Part)	13	Govt. L P School, Palathully
1A	Aided L P School, Thannissery (North Part)	13A	Govt. L P School, Palathully
2	Aided L P School, Thannissery (South Part, Main Building)	14	Govt. L P School, Palathully (South Part)
2A	Aided L P School, Thannissery (South Part, Main Building)	14A	Govt. L P School, Palathully (South Part)
3	Aided L P School, Thannissery (South Building, Middle Part)	15	Gramapanchayat High School, Polpully, Choorikkadu (South Building)
3A	Aided L P School, Thannissery (South Building, Middle Part)	15A	Gramapanchayat High School, Polpully, Choorikkadu (South Building)
4	Govt. J B S, Peruvembu (East Building, Middle Part)	16	Gramapanchayat High School, Polpully, Choorikkadu (North Building)
4A	Govt. J B S, Peruvembu (East Building, Middle Part)	16A	Gramapanchayat High School, Polpully, Choorikkadu (North Building)
5	Govt. J B S, Peruvembu (East Building South Part)	17	Agro Center, Poothampully
5A	Govt. J B S, Peruvembu (East Building South Part)	18	K.V.M.U.P. School, Polpully (West Building, East Part)
6	Govt. J B S, Peruvembu (South Building)	18A	K.V.M.U.P. School, Polpully (West Building, East Part)
6A	Govt. J B S, Peruvembu (South Building)	19	K.V.M.U.P. School, Polpully (Centre South North Building, North Part)
7	Govt. J B S, Peruvembu (North Building, Middle Part)	19A	K.V.M.U.P. School, Polpully (Centre South North Building, North Part)
8	Govt. J B S, Peruvembu (North Building, Middle Part)	20	K.V.M.U.P. School, Polpully (West Building, West Part)
9	Govt. L P School, Peruvembu (North Part)	20A	K.V.M.U.P. School, Polpully (West Building, West Part)
9A	Govt. L P School, Peruvembu (North Part)	21	Govt. I.T.C (S.C D D), Kundankadu (Main Building)
10	C A High School, Peruvembu (East Building)	21A	Govt. I.T.C (S.C D D), Kundankadu (Main Building)
11	C A High School, Peruvembu (East Building, South End)	22	Mefko, Kolluparambu
11A	C A High School, Peruvembu (East Building, South End)	23	Govt. I.T.C (S.C D D), Kundankadu, (Workshop Building)
12	C A High School, Peruvembu (South Building, Near Stage)	24	B.E.M.L.P School, Panayoor, Athikode (East Part)
12A	C A High School, Peruvembu (South Building, Near Stage)	25	B.E.M.L.P School, Panayoor, Athikode (West Part)

Contd....

Polling Station Level Election Results

Polling Station-wise Votes Secured by Overall Top Five Parties in Chittur Assembly in Assembly Election (AE) under Alathur Parliamentary Constituency in Kerala (2021)

Number of Polling Station	Winner - K. Krishnankutty (JD(S))	Runner-up - Adv. Sumesh Achuthan (INC)	3rd - V. Natesan (BJP)	4th - A. Chandran (BSP)	5th - Prameela. K (IND)	NOTA	Other	Total Votes Secured
20A	262	177	81	2	1	3	0	526
21	214	205	43	10	3	3	0	478
21A	259	154	36	0	3	5	0	457
22	341	238	63	3	2	5	1	653
23	514	218	68	1	4	4	0	809
24	461	224	80	2	1	7	0	775
25	256	192	49	6	4	1	0	508
25A	253	177	67	3	6	10	1	517
26	266	206	39	3	2	8	0	524
26A	219	242	58	4	1	5	1	530
27	399	141	21	1	4	5	0	571
27A	389	154	5	4	0	2	1	555
28	456	155	13	6	3	5	0	638
28A	324	187	12	11	4	4	2	544
29	368	135	14	4	1	10	1	533
29A	320	160	25	7	4	7	1	524
30	276	230	24	1	3	4	2	540
30A	250	244	73	5	6	3	2	583
31	387	81	22	7	2	8	2	509
31A	407	160	14	1	3	2	0	587
32	359	132	38	0	0	0	0	529
32A	369	170	50	4	2	5	3	603
33	300	145	23	1	1	6	1	477
33A	386	132	43	1	2	0	0	564
34	342	110	18	2	0	4	1	477
34A	290	209	42	4	3	1	2	551
35	313	156	68	3	1	6	1	548
35A	288	181	54	1	2	3	1	530
36	241	158	36	3	2	7	1	448
36A	301	182	17	4	3	3	2	512
37	363	264	48	4	2	5	2	688
38	444	302	61	6	7	4	4	828
39	313	167	36	1	1	8	0	526
39A	264	174	28	4	4	2	0	476
40	374	230	39	4	1	1	3	652

Contd....

Polling Station Level Election Results

Winner, Runner-up and 3rd Party Position & Winning Margin According to Polling Stations in Chittur Assembly in Assembly Election (AE) under Alathur Parliamentary Constituency in Kerala (2021)

Polling Station Number	Winner Party	Winner Votes (%)	Runner-up Party	Runner-up Votes (%)	Winning Margin Votes (%)	Third Party	Third Party Votes (%)	Other Votes (%)
41	INC	363 (58.36)	JD(S)	205 (32.96)	158 (25.4)	BJP	32 (5.14)	22 (3.54)
42	JD(S)	301 (54.04)	INC	194 (34.83)	107 (19.21)	BJP	52 (9.34)	10 (1.8)
43	JD(S)	294 (56.54)	INC	161 (30.96)	133 (25.58)	BJP	51 (9.81)	14 (2.69)
43A	JD(S)	227 (51.95)	INC	180 (41.19)	47 (10.76)	BJP	21 (4.81)	9 (2.06)
44	INC	199 (42.34)	JD(S)	190 (40.43)	9 (1.91)	BJP	69 (14.68)	12 (2.55)
44A	INC	213 (47.12)	JD(S)	162 (35.84)	51 (11.28)	BJP	69 (15.27)	8 (1.77)
45	JD(S)	193 (42.98)	INC	169 (37.64)	24 (5.34)	BJP	80 (17.82)	7 (1.56)
45A	INC	146 (41.36)	JD(S)	139 (39.38)	7 (1.98)	BJP	63 (17.85)	5 (1.42)
46	JD(S)	262 (57.33)	INC	100 (21.88)	162 (35.45)	BJP	85 (18.6)	10 (2.19)
46A	JD(S)	193 (39.71)	INC	152 (31.28)	41 (8.43)	BJP	125 (25.72)	16 (3.29)
47	JD(S)	311 (67.9)	INC	81 (17.69)	230 (50.21)	BJP	58 (12.66)	8 (1.75)
47A	JD(S)	313 (59.39)	INC	172 (32.64)	141 (26.75)	BJP	33 (6.26)	9 (1.71)
48	JD(S)	516 (63.86)	INC	214 (26.49)	302 (37.37)	BJP	66 (8.17)	12 (1.49)
49	JD(S)	293 (56.24)	INC	145 (27.83)	148 (28.41)	BJP	67 (12.86)	16 (3.07)
49A	JD(S)	254 (51.73)	INC	124 (25.25)	130 (26.48)	BJP	101 (20.57)	12 (2.44)
50	JD(S)	220 (51.04)	INC	145 (33.64)	75 (17.4)	BJP	62 (14.39)	4 (0.93)
50A	JD(S)	236 (49.58)	INC	197 (41.39)	39 (8.19)	BJP	35 (7.35)	8 (1.68)
51	INC	187 (43.09)	JD(S)	182 (41.94)	5 (1.15)	BJP	54 (12.44)	11 (2.53)
51A	JD(S)	256 (61.24)	INC	123 (29.43)	133 (31.81)	BJP	27 (6.46)	12 (2.87)
52	INC	241 (53.08)	JD(S)	193 (42.51)	48 (10.57)	BJP	15 (3.3)	5 (1.1)
52A	JD(S)	226 (52.68)	INC	148 (34.5)	78 (18.18)	BJP	46 (10.72)	9 (2.1)
53	JD(S)	222 (48.58)	INC	142 (31.07)	80 (17.51)	BJP	78 (17.07)	15 (3.28)
53A	JD(S)	184 (48.55)	INC	142 (37.47)	42 (11.08)	BJP	47 (12.4)	6 (1.58)
54	JD(S)	312 (50.81)	INC	222 (36.16)	90 (14.65)	BJP	70 (11.4)	10 (1.63)
55	JD(S)	370 (71.43)	INC	109 (21.04)	261 (50.39)	BJP	31 (5.98)	8 (1.54)
55A	JD(S)	309 (63.45)	INC	95 (19.51)	214 (43.94)	BJP	80 (16.43)	3 (0.62)
56	JD(S)	221 (68.21)	INC	75 (23.15)	146 (45.06)	BJP	25 (7.72)	3 (0.93)
56A	JD(S)	247 (60.24)	INC	126 (30.73)	121 (29.51)	BJP	30 (7.32)	7 (1.71)
57	JD(S)	244 (50)	INC	185 (37.91)	59 (12.09)	BJP	49 (10.04)	10 (2.05)
57A	JD(S)	210 (42.25)	INC	150 (30.18)	60 (12.07)	BJP	127 (25.55)	10 (2.01)
58	JD(S)	268 (51.74)	INC	153 (29.54)	115 (22.2)	BJP	91 (17.57)	6 (1.16)
58A	JD(S)	257 (49.81)	INC	176 (34.11)	81 (15.7)	BJP	74 (14.34)	9 (1.74)
59	JD(S)	299 (58.06)	INC	156 (30.29)	143 (27.77)	BJP	47 (9.13)	13 (2.52)
59A	JD(S)	276 (52.17)	INC	199 (37.62)	77 (14.55)	BJP	47 (8.88)	7 (1.32)
60	JD(S)	408 (57.38)	INC	240 (33.76)	168 (23.62)	BJP	51 (7.17)	12 (1.69)

Contd....

Socio-Economic Amenities - Rural

Access to Education Facilities

Particulars	Number of Villages (% of Population)				
	Available	Not Available	If Not Available (Distance of Nearest Facility)		
			A	B	C
Govt. Primary School	13 (78)	3 (22)	0 (0)	0 (0)	0 (0)
Private Primary School	9 (63)	7 (37)	0 (0)	0 (0)	0 (0)
Govt. Middle School	10 (66)	6 (34)	0 (0)	0 (0)	1 (4)
Private Middle School	8 (50)	8 (50)	0 (0)	0 (0)	0 (0)
Govt. Secondary School	8 (57)	8 (43)	1 (5)	2 (11)	1 (4)
Private Secondary School	3 (19)	13 (81)	2 (13)	0 (0)	0 (0)
Govt. Senior Secondary School	5 (29)	11 (71)	2 (11)	4 (23)	0 (0)
Private Senior Secondary School	3 (20)	13 (80)	1 (6)	1 (10)	0 (0)
Govt. Arts and Science Degree College	1 (7)	15 (93)	2 (13)	11 (71)	1 (4)
Private Arts and Science Degree College	0 (0)	16 (100)	0 (0)	0 (0)	1 (5)
Govt. Engineering College	0 (0)	16 (100)	0 (0)	1 (8)	5 (26)
Private Engineering College	0 (0)	16 (100)	0 (0)	1 (5)	9 (60)
Govt. Medicine College	0 (0)	16 (100)	0 (0)	0 (0)	0 (0)
Private Medicine College	1 (4)	15 (96)	0 (0)	2 (16)	13 (80)
Govt. Management Institute	0 (0)	16 (100)	0 (0)	0 (0)	1 (4)
Private Management Institute	0 (0)	16 (100)	0 (0)	1 (10)	14 (86)
Govt. Polytechnic	0 (0)	16 (100)	0 (0)	1 (8)	14 (82)
Private Polytechnic	0 (0)	16 (100)	0 (0)	0 (0)	1 (10)
Govt. Vocational Training School/ITI	1 (5)	15 (95)	0 (0)	5 (31)	8 (45)
Private Vocational Training School/ITI	1 (9)	15 (91)	0 (0)	1 (10)	0 (0)
Govt. Non Formal Training Centre	0 (0)	16 (100)	0 (0)	1 (7)	14 (85)
Private Non Formal Training Centre	0 (0)	16 (100)	0 (0)	1 (8)	0 (0)
Govt. School For Disabled	0 (0)	16 (100)	0 (0)	0 (0)	11 (71)
Private School For Disabled	0 (0)	16 (100)	1 (4)	1 (10)	3 (16)
Government Others	0 (0)	16 (100)	0 (0)	0 (0)	16 (100)
Private Others	0 (0)	16 (100)	0 (0)	0 (0)	0 (0)

Note : Distance A : Less than 5 km; B : Between 5-10 km; C : 10+ km.; Source : Data Analysis is based on 2011 Census.

DISCLAIMER

The Terms of Use and Disclaimer of Datanet India Private Limited (hereinafter referred to as "Datanet") for use of this analysis report of **Chittur Assembly Constituency (Chittur Vidhan Sabha)** :-

1. **Assembly Factbook™** is a Registered Trade Mark owned by Datanet.
2. All the maps are sketched and graphical representation only and have not been drawn to the scale and also not to represent the actual geographical area or boundary of the unit.
3. The data for the aforesaid analysis is based on authentic sources and has been culled from the various publications of Census, CSO and NSSO for district and block level data, various central and state government departments, Central & State Elections Commissions and the concerned Returning Officers' releases, Electoral Rolls, Election results and allied publications, internal assessment, surveys, estimates and analysis. Therefore, certain adjustment of data at micro level may have been done to arrive closer to the macro data.
4. Data have been provided on an "As Is" and "As AVAILABLE" basis
5. The colours shown in the maps or diagram and charts of a particular party, alliance or AC are indicative and do not represent them.
6. This publication which includes maps, sheets, graphs and data would be the property under copyright of Datanet only. The user may use these for its internal study, analysis and research purposes. It's public display, re-selling or any commercial uses by the user are not allowed.
7. Datanet has taken due care and caution in compilation and processing of data and allied information, but does not guarantee the accuracy, adequacy or completeness of any information/analysis and will be not responsible for any errors or omissions or for the results obtained from the use of such information/analysis.
8. All the contents for the publication have been culled from various authentic sources and Datanet reasonably believes such sources to be reliable, but does not make any representations, express or implied as to the accuracy or fitness of use of such information. The information or contents of the information/analysis do not constitute advice and should not be relied upon in making (or refraining from making) any decision. Any reliance placed upon the information provided by Datanet is the sole responsibility and strictly at the user's risk.
9. In no event will Datanet be liable for any damages (including, without limitation, damages for loss of business projects, or loss of profits) arising in contract, tort or otherwise from the use of or inability to use any of its contents, or from any action taken (or refrained from being taken) as a result of using the analysis or any of its contents. Datanet its directors, owners, editors, officials, employees, distributor and agents or any associate will not be liable for any errors in the information contained or any consequences arising from the use of the contents of the provided information/analysis.
10. If any provision of these terms and conditions is held invalid or illegal or unenforceable for any reason by any court of competent jurisdiction, such provision shall be severed and the remainder of provisions of the terms and conditions shall continue in full force and effect as if the Term of Use had been executed with the invalid, illegal or unenforceable provision eliminated.
11. If there are any discrepancies in the information provided, please bring it to attention of Datanet for suitable rectification measures.

Buy Online This Complete Book At
Datanet India eBooks Store

www.indiastatpublications.com

or go directly at

[http://www.indiastatpublications.com/
Assembly_factbook/Kerala/Alathur/Chittur](http://www.indiastatpublications.com/Assembly_factbook/Kerala/Alathur/Chittur)

 **india**stat**elections**

ISBN : 978-93-5313-534-8



9 789353 135348