



Kerala

Assembly Factbook™

Kunnamkulam Assembly Constituency



Key Electoral Data of Kunnamkulam
Assembly Constituency (Vidhan Sabha)

Kerala

Assembly Factbook™

Kunnamkulam Assembly Constituency



Kunnamkulam Vidhan Sabha

Editor & Director

Dr. R.K. Thukral

Research Editor

Dr. Shafeeq Rahman

Compiled, Researched and Published by Datanet India Pvt. Ltd.

D-100, 1st Floor,

Okhla Industrial Area, Phase-I,
New Delhi- 110020.

Ph.: 91-11- 43580781-84

Email : support@indiastatpublications.com

Website : www.indiastatelections.com

Online Book Store :

www.indiastatpublications.com

Report No. : AFB/KR-062-0125

ISBN : 978-93-5313-569-0

First Edition : January, 2018

Eighth Updated Edition : January, 2025

Price : Rs.11500/-

US\$ 310

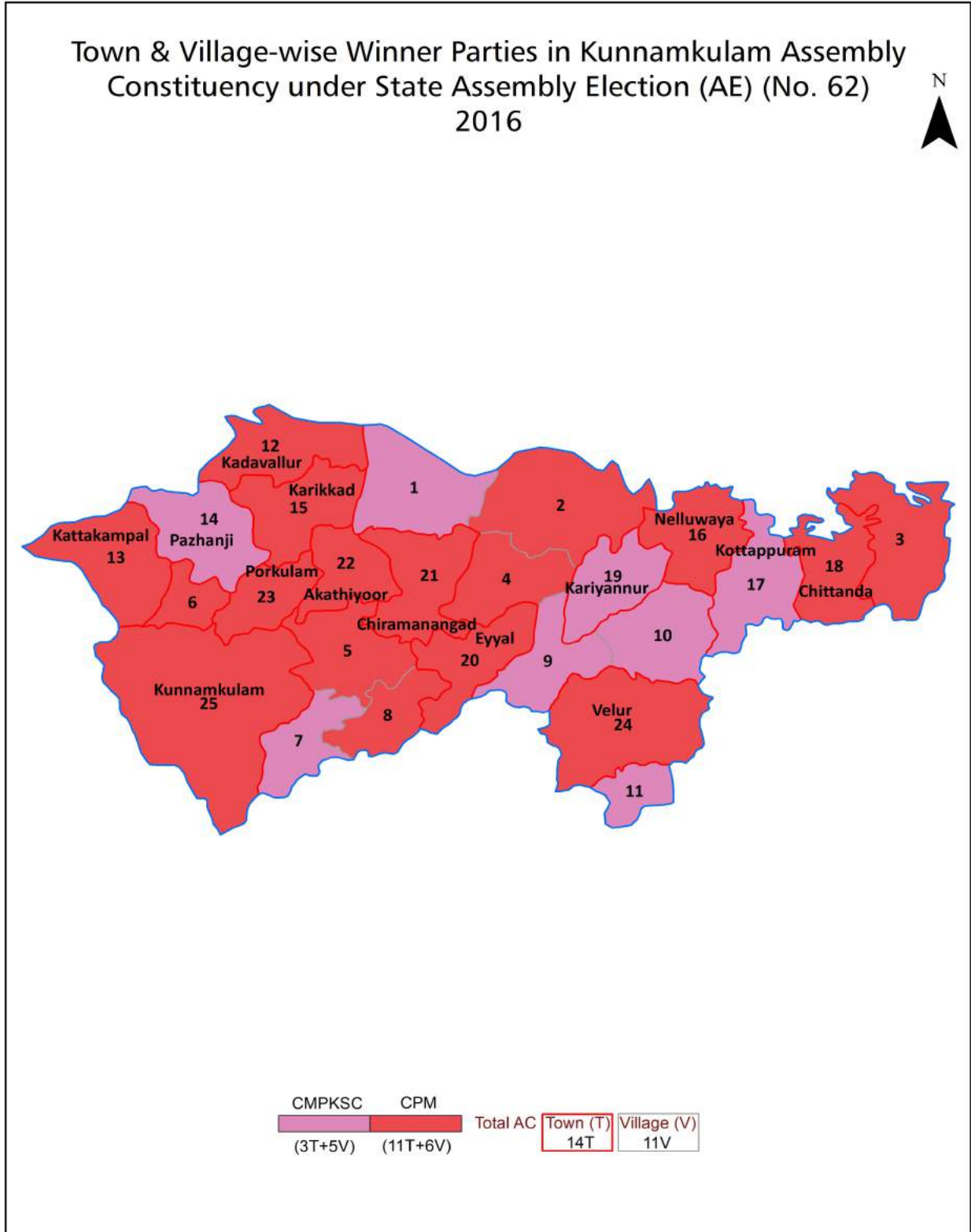
© Datanet India Pvt. Ltd.

All rights reserved. No part of this book may be reproduced, stored in a retrieval system or transmitted in any form or by any means, mechanical photocopying, photographing, scanning, recording or otherwise without the prior written permission of the publisher. Please refer to Disclaimer at page no. 184 for the use of this publication.

Printed in India

No.	Particulars	Page No.
	Introduction	
1	Assembly Constituency - (Vidhan Sabha) at a Glance Features of Assembly as per Delimitation Commission of India (2008)	1-2
	Location and Political Maps	
2	Location Map Boundaries of Assembly Constituency - (Vidhan Sabha in District Boundaries of Assembly Constituency under Parliamentary Constituency - (Lok Sabha) Town & Village-wise Winner Parties- 2024, 2021, 2019, 2016, 2014, 2011 and 2009	3-11
	Administrative Setup (2011)	
3	District Sub-district Towns Villages Inhabited Villages Uninhabited Villages Village Panchayat Intermediate Panchayat	12-13
	Demographics (2011)	
4	Population Households Rural/Urban Population Towns and Villages by Population Size Sex Ratio (Total & 0-6 Years) Religious Population Social Population Literacy Rate	14-15
	Electoral Features	
5	Important Dates of Last Elections Held Electors by Gender Service Electors Voters Voters Turnout Polling Stations & Average Number of Electors per Polling Station Electors by Age Group Present Elected Representatives	16-21
	Historical Summary Election Results	
6	Vote Share of Major Parties Winning Margin (Number & Percentage Polarity of Parties Summary Result of Assembly Segment of Parliamentary Elections 2024, 2019, 2014, 2009, 2004 and 1999 Summary Result of Assembly Elections 2021, 2016, 2011, 2006, 2001, 1996, 1991, 1987, 1982, 1980, 1977, 1970, 1967, 1965, 1960 and 1957	22-46
	Polling Station Level Election Results	
7	Name and Number of Polling Station 2024, 2021, 2019, 2016, 2014, 2011 and 2009 Polling Station-wise Electors, Voters & Voters Turnout 2024, 2021, 2019, 2016, 2014, 2011 and 2009 Polling Station wise Elections Results 2024, 2021, 2019, 2016, 2014, 2011 and 2009	47-163
	Share of Assembly Constituency	
8	Share of Assembly Constituency - (Vidhan Sabha) in State, District and Parliamentary Constituency - (Lok Sabha)	164
	Socio-Economic Amenities (2011)	
9	Access to Administrative Units Agricultural, Manufacturing and Industrial Commodities Demographic Indicators Education Health & Manpower Drinking Water Supply Sanitation Entertainment and Recreations Infrastructure Power Food Allocation Distribution and Marketing of Agriculture Commodities Infrastructure Transport and Road Infrastructure Communication Banking and Financial Services Land Use Irrigation Source	166-180
10	Abbreviation & Sources	182
11	Disclaimer	184

Location & Political Map



Administrative Setup

List of Village Panchayat & Intermediate Panchayat (Block) Name - 2011

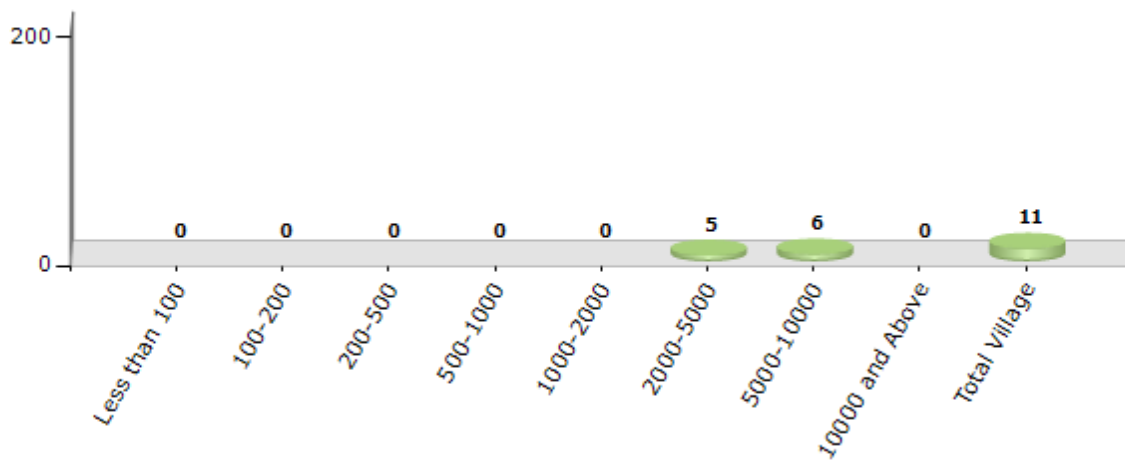
Village Name	Village Panchayat Name	Intermediate Panchayat Name
Chemmanthatta	Chowwannur	Chowwannur
Chowwannur(Part)	Chowwannur	Chowwannur
Kadangode	Kadangode	Wadakkanchery
Kanipayyur (Part)	Chowwannur	Chowwannur
Kanjirakode	Erumapetty	Wadakkanchery
Kiralur	Velur	Wadakkanchery
Mangad (Part)	Porkulam	Chowwannur
Perumpilavu	Kadavallur	Chowwannur
Thayyur	Velur	Wadakkanchery
Vellarakkad	Kadangode	Wadakkanchery
Vellattanjur	Velur	Wadakkanchery

Demographics

Number of Villages by Population Size - 2011

Less than 100	100-200	200-500	500-1000	1000-2000	2000-5000	5000-10000	10000 and Above	Total Village
0	0	0	0	0	5	6	0	11

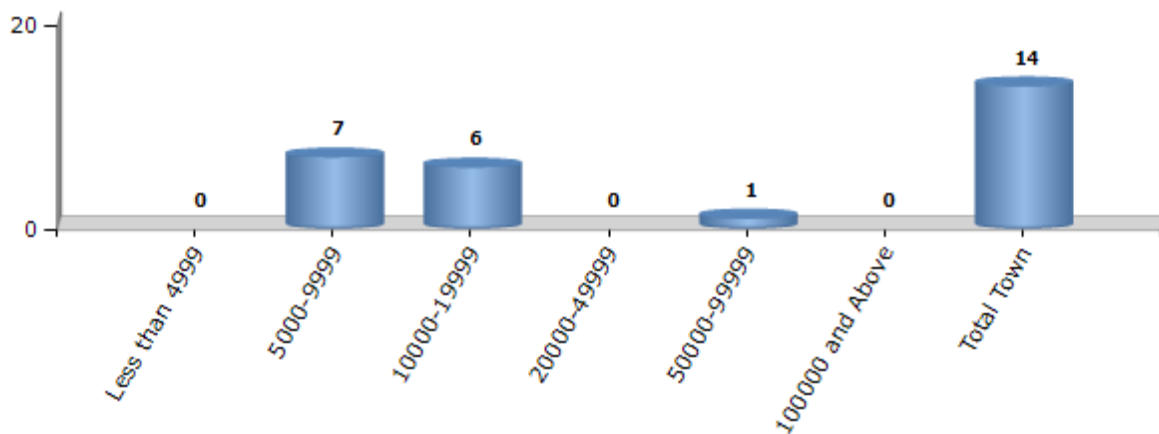
Number of Villages by Population Size - 2011



Number of Towns by Population Size - 2011

Less than 4999	5000-9999	10000-19999	20000-49999	50000-99999	100000 and Above	Total Town
0	7	6	0	1	0	14

Number of Towns by Population Size - 2011

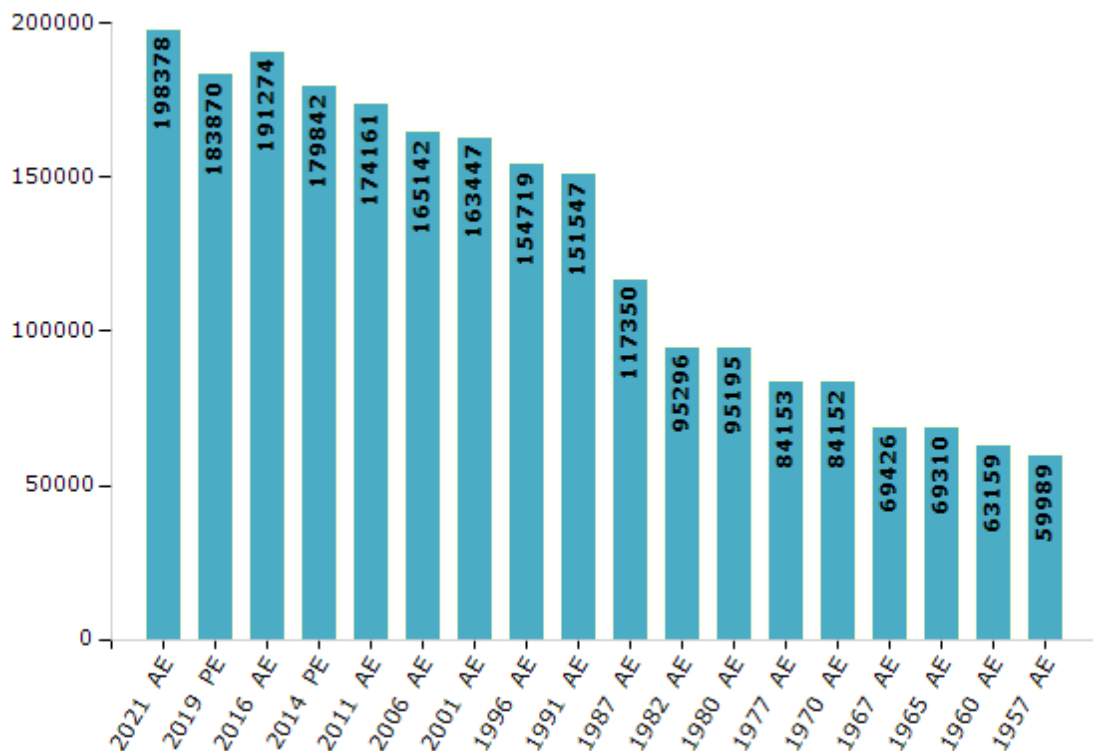


Electoral Features

Electors by Male & Female

Year	Male	Female	Others	Total	Year	Male	Female	Others	Total
2021 AE	95780	102593	5	198378	1991 AE	74325	77222	-	151547
2019 PE	89095	94774	1	183870	1987 AE	55920	61430	-	117350
2016 AE	91136	100138	0	191274	1982 AE	44095	51201	-	95296
2014 PE	85874	93968	0	179842	1980 AE	44559	50636	-	95195
2011 AE	82226	91935	0	174161	1977 AE	38862	45291	-	84153
2009 PE	-	-	-	-	1970 AE	39919	44233	-	84152
2006 AE	76854	88288	-	165142	1967 AE	-	-	-	69426
2004 PE	-	-	-	-	1965 AE	-	-	-	69310
2001 AE	75705	87742	-	163447	1960 AE	-	-	-	63159
1999 PE	-	-	-	-	1957 AE	-	-	-	59989
1996 AE	73180	81539	-	154719					

Number of Electors



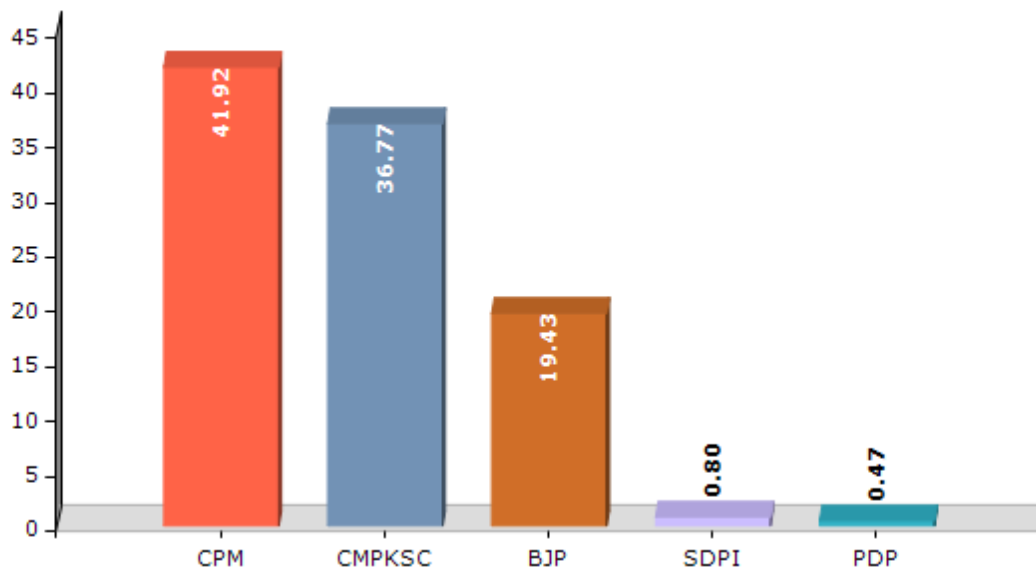
Note : AE : Assembly Election, PE : Assembly Segment of Parliamentary Election

Historical Summary Election Results

Summary Result of Assembly Election - 2016

Candidate Name	Party	Votes	Votes %
A C Moideen(E)	CPM	63274	41.92
C P John	CMPKSC	55492	36.77
Aneeshkumar K K	BJP	29325	19.43
Jileef	SDPI	1204	0.8
Sulaiman	PDP	710	0.47
Schariachan P C	IND	267	0.18
	NOTA	653	0.43

Votes Percentage of Top Parties - 2016



Polling Station Level Election Results

Number and Name of Polling Stations (PS) (2021)

Number of Polling Stations	Name of Polling Stations	Number of Polling Stations	Name of Polling Stations
1	Iyyappan Memorial L.P. School Kattakambal A Block	12	MBLP. School Pazhanji A Block
1A	Iyyappan Memorial L.P. School Kattakambal A Block	13	MBLP. School Pazhanji B Block
2	Iyyappan Memorial L.P. School, Kattakambal B Block	13A	MBLP. School Pazhanji B Block
2A	Iyyappan Memorial L.P. School, Kattakambal B Block	14	Marthoma School Pazhanji A Block
3	Iyyappan Memorial L.P. School, Kattakambal C Block	14A	Marthoma School Pazhanji A Block
3A	Iyyappan Memorial L.P. School, Kattakambal C Block	15	Marthoma School Pazhanji B Block
4	Panchayath Office, Kattakambal A-Block	15A	Marthoma School Pazhanji B Block
4A	Panchayath Office, Kattakambal A-Block	16	Govt. L.P. School Pengamukku A Block
5	Panchayath Office, Kattakambal B-Block	16A	Govt. L.P. School Pengamukku A Block
5A	Panchayath Office, Kattakambal B-Block	17	Govt. L.P. School Pengamukku B Block
6	A. L. P. School Perumthuruthy	18	Malayalam L.P. School Kanjiramukku A Block
6A	A. L. P. School Perumthuruthy	19	Malayalam L.P. School Kanjiramukku B Block
7	G.H.S. Pazhanji U.P. School A Block	20	NSS Karayogam Eng Med School Kadavallor A-Block
7A	G.H.S. Pazhanji U.P. School A Block	20A	NSS Karayogam Eng Med School Kadavallor A-Block
8	G.H.S, Pazhanji A Block	21	NSS Karayogam Eng Med School B Block
8A	G.H.S, Pazhanji A Block	22	Govt. H.S. Kadavallor, A Block
9	G.H.S. Pazhanji B Block	23	Govt. H.S. Kadavallor B Block
9A	G.H.S. Pazhanji B Block	23A	Govt. H.S. Kadavallor B Block
10	G.H.S. Pazhanji C Block	24	Govt. H.S. Kadavallor C Block
11	G.H.S, Pazhanji UPS B Block	24A	Govt. H.S. Kadavallor C Block
11A	G.H.S, Pazhanji UPS B Block	25	Govt H.S. Kadavallor D Block

Contd....

Polling Station Level Election Results

Polling Station-wise Votes Secured by Overall Top Five Parties in Kunnamkulam Assembly in Assembly Election (AE) under Alathur Parliamentary Constituency in Kerala (2021)

Number of Polling Station	Winner - A.C. Moideen (CPI(M))	Runner-up - K. Jayasankar (INC)	3rd - Adv. K.K.Aneesh kumar (BJP)	4th - V.S. Aboobacker (SDPI)	5th - Moideen.K.M S/O Muhammed (IND)	NOTA	Other	Total Votes Secured
21	394	162	134	2	4	3	2	701
22	315	277	102	14	3	3	0	714
23	158	146	38	12	1	1	0	356
23A	165	115	119	0	0	1	1	401
24	243	155	52	0	6	6	2	464
24A	269	186	49	2	0	1	1	508
25	295	217	42	16	0	2	1	573
26	259	126	67	2	1	0	1	456
26A	246	146	48	2	1	0	0	443
27	226	132	73	0	1	1	0	433
27A	296	90	25	9	0	1	1	422
28	286	141	10	6	0	1	2	446
28A	264	134	56	10	1	0	3	468
29	236	159	43	13	1	0	0	452
29A	269	157	51	10	1	4	1	493
30	215	131	21	10	1	2	1	381
30A	289	94	55	4	0	2	0	444
31	219	167	140	0	1	1	4	532
31A	242	162	128	10	2	6	0	550
32	443	213	94	5	3	2	2	762
33	232	181	43	4	1	0	2	463
33A	257	156	62	1	0	3	1	480
34	221	126	72	1	1	3	0	424
34A	241	141	32	12	1	2	1	430
35	194	106	50	5	1	0	2	358
35A	237	154	26	25	0	1	0	443
36	224	164	22	10	0	1	0	421
36A	294	179	46	10	2	2	1	534
37	275	138	16	11	3	0	0	443
37A	335	136	18	7	0	0	1	497
38	290	242	68	8	3	4	3	618
39	271	108	93	0	1	0	0	473
39A	300	77	140	0	0	1	0	518
40	390	194	25	1	0	4	0	614
41	212	152	20	18	2	2	0	406

Contd....

Polling Station Level Election Results

Winner, Runner-up and 3rd Party Position & Winning Margin According to Polling Stations in Kunnamkulam Assembly in Assembly Election (AE) under Alathur Parliamentary Constituency in Kerala (2021)

Polling Station Number	Winner Party	Winner Votes (%)	Runner-up Party	Runner-up Votes (%)	Winning Margin Votes (%)	Third Party	Third Party Votes (%)	Other Votes (%)
41A	CPI(M)	249 (55.09)	INC	184 (40.71)	65 (14.38)	SDPI	11 (2.43)	8 (1.77)
42	INC	246 (43.69)	CPI(M)	233 (41.39)	13 (2.3)	BJP	67 (11.9)	17 (3.02)
43	CPI(M)	244 (49.8)	INC	175 (35.71)	69 (14.09)	BJP	61 (12.45)	10 (2.04)
43A	INC	249 (45.86)	CPI(M)	182 (33.52)	67 (12.34)	BJP	92 (16.94)	20 (3.68)
44	CPI(M)	213 (52.85)	INC	144 (35.73)	69 (17.12)	BJP	33 (8.19)	13 (3.23)
44A	CPI(M)	204 (45.43)	INC	174 (38.75)	30 (6.68)	BJP	55 (12.25)	16 (3.56)
45	CPI(M)	263 (56.08)	INC	119 (25.37)	144 (30.71)	BJP	84 (17.91)	3 (0.64)
45A	CPI(M)	314 (58.58)	INC	143 (26.68)	171 (31.9)	BJP	62 (11.57)	17 (3.17)
46	CPI(M)	266 (52.67)	INC	158 (31.29)	108 (21.38)	BJP	72 (14.26)	9 (1.78)
46A	CPI(M)	219 (39.39)	INC	204 (36.69)	15 (2.7)	BJP	125 (22.48)	8 (1.44)
47	CPI(M)	277 (44.18)	INC	227 (36.2)	50 (7.98)	BJP	119 (18.98)	4 (0.64)
48	CPI(M)	220 (58.36)	INC	113 (29.97)	107 (28.39)	BJP	40 (10.61)	4 (1.06)
48A	CPI(M)	187 (46.4)	INC	124 (30.77)	63 (15.63)	BJP	78 (19.35)	14 (3.47)
49	CPI(M)	208 (41.35)	BJP	195 (38.77)	13 (2.58)	INC	99 (19.68)	1 (0.2)
49A	CPI(M)	282 (52.61)	INC	157 (29.29)	125 (23.32)	BJP	94 (17.54)	3 (0.56)
50	CPI(M)	258 (50.99)	INC	148 (29.25)	110 (21.74)	BJP	90 (17.79)	10 (1.98)
50A	CPI(M)	266 (45.47)	INC	200 (34.19)	66 (11.28)	BJP	113 (19.32)	6 (1.03)
51	INC	185 (43.22)	CPI(M)	172 (40.19)	13 (3.03)	BJP	69 (16.12)	2 (0.47)
51A	CPI(M)	265 (54.87)	INC	163 (33.75)	102 (21.12)	BJP	52 (10.77)	3 (0.62)
52	CPI(M)	201 (46)	INC	147 (33.64)	54 (12.36)	BJP	86 (19.68)	3 (0.69)
52A	CPI(M)	306 (62.58)	INC	126 (25.77)	180 (36.81)	BJP	55 (11.25)	2 (0.41)
53	CPI(M)	363 (57.89)	INC	171 (27.27)	192 (30.62)	BJP	92 (14.67)	1 (0.16)
54	CPI(M)	230 (44.32)	INC	192 (36.99)	38 (7.33)	BJP	90 (17.34)	7 (1.35)
54A	INC	229 (41.11)	CPI(M)	192 (34.47)	37 (6.64)	BJP	130 (23.34)	6 (1.08)
55	CPI(M)	163 (40.15)	INC	154 (37.93)	9 (2.22)	BJP	83 (20.44)	6 (1.48)
55A	CPI(M)	265 (50.38)	INC	210 (39.92)	55 (10.46)	BJP	43 (8.17)	8 (1.52)
56	CPI(M)	326 (48.51)	INC	215 (31.99)	111 (16.52)	BJP	118 (17.56)	13 (1.93)
57	CPI(M)	194 (40)	INC	181 (37.32)	13 (2.68)	BJP	107 (22.06)	3 (0.62)
57A	CPI(M)	291 (49.16)	INC	167 (28.21)	124 (20.95)	BJP	125 (21.11)	9 (1.52)
58	CPI(M)	258 (47.6)	BJP	170 (31.37)	88 (16.23)	INC	110 (20.3)	4 (0.74)
58A	CPI(M)	307 (47.3)	INC	244 (37.6)	63 (9.7)	BJP	91 (14.02)	7 (1.08)
59	CPI(M)	204 (51.39)	INC	123 (30.98)	81 (20.41)	BJP	69 (17.38)	1 (0.25)
59A	BJP	266 (54.85)	CPI(M)	133 (27.42)	133 (27.43)	INC	82 (16.91)	4 (0.82)
60	CPI(M)	239 (58.44)	INC	80 (19.56)	159 (38.88)	BJP	70 (17.11)	20 (4.89)
60A	CPI(M)	250 (60.68)	INC	131 (31.8)	119 (28.88)	SDPI	20 (4.85)	11 (2.67)

Contd....

Socio-Economic Amenities - Rural

Access to Education Facilities

Particulars	Number of Villages (% of Population)				
	Available	Not Available	If Not Available (Distance of Nearest Facility)		
			A	B	C
Govt. Primary School	5 (49)	6 (51)	1 (7)	0 (0)	0 (0)
Private Primary School	8 (73)	3 (27)	0 (0)	0 (0)	0 (0)
Govt. Middle School	4 (37)	7 (63)	2 (11)	1 (10)	0 (0)
Private Middle School	4 (41)	7 (59)	1 (11)	0 (0)	0 (0)
Govt. Secondary School	0 (0)	11 (100)	5 (41)	1 (11)	0 (0)
Private Secondary School	4 (38)	7 (62)	0 (0)	1 (10)	0 (0)
Govt. Senior Secondary School	0 (0)	11 (100)	5 (37)	3 (26)	0 (0)
Private Senior Secondary School	2 (26)	9 (74)	1 (10)	0 (0)	0 (0)
Govt. Arts and Science Degree College	0 (0)	11 (100)	3 (26)	3 (30)	0 (0)
Private Arts and Science Degree College	0 (0)	11 (100)	4 (33)	1 (11)	0 (0)
Govt. Engineering College	0 (0)	11 (100)	0 (0)	0 (0)	3 (28)
Private Engineering College	1 (9)	10 (91)	5 (42)	2 (21)	0 (0)
Govt. Medicine College	0 (0)	11 (100)	1 (4)	1 (7)	5 (44)
Private Medicine College	0 (0)	11 (100)	0 (0)	1 (5)	3 (40)
Govt. Management Institute	0 (0)	11 (100)	0 (0)	0 (0)	4 (34)
Private Management Institute	0 (0)	11 (100)	2 (11)	2 (14)	3 (40)
Govt. Polytechnic	0 (0)	11 (100)	2 (16)	5 (56)	4 (28)
Private Polytechnic	0 (0)	11 (100)	0 (0)	0 (0)	0 (0)
Govt. Vocational Training School/ITI	0 (0)	11 (100)	2 (16)	3 (34)	3 (18)
Private Vocational Training School/ITI	1 (16)	10 (84)	0 (0)	2 (17)	0 (0)
Govt. Non Formal Training Centre	0 (0)	11 (100)	0 (0)	2 (23)	2 (23)
Private Non Formal Training Centre	0 (0)	11 (100)	2 (16)	3 (20)	2 (18)
Govt. School For Disabled	0 (0)	11 (100)	2 (16)	5 (50)	1 (7)
Private School For Disabled	0 (0)	11 (100)	1 (16)	1 (7)	1 (4)
Government Others	0 (0)	11 (100)	0 (0)	0 (0)	2 (11)
Private Others	0 (0)	11 (100)	2 (15)	4 (33)	3 (40)

Note : Distance A : Less than 5 km; B : Between 5-10 km; C : 10+ km.; Source : Data Analysis is based on 2011 Census.

DISCLAIMER

The Terms of Use and Disclaimer of Datanet India Private Limited (hereinafter referred to as "Datanet") for use of this analysis report of **Kunnamkulam Assembly Constituency (Kunnamkulam Vidhan Sabha)** :-

1. **Assembly Factbook™** is a Registered Trade Mark owned by Datanet.
2. All the maps are sketched and graphical representation only and have not been drawn to the scale and also not to represent the actual geographical area or boundary of the unit.
3. The data for the aforesaid analysis is based on authentic sources and has been culled from the various publications of Census, CSO and NSSO for district and block level data, various central and state government departments, Central & State Elections Commissions and the concerned Returning Officers' releases, Electoral Rolls, Election results and allied publications, internal assessment, surveys, estimates and analysis. Therefore, certain adjustment of data at micro level may have been done to arrive closer to the macro data.
4. Data have been provided on an "As Is" and "As AVAILABLE" basis
5. The colours shown in the maps or diagram and charts of a particular party, alliance or AC are indicative and do not represent them.
6. This publication which includes maps, sheets, graphs and data would be the property under copyright of Datanet only. The user may use these for its internal study, analysis and research purposes. It's public display, re-selling or any commercial uses by the user are not allowed.
7. Datanet has taken due care and caution in compilation and processing of data and allied information, but does not guarantee the accuracy, adequacy or completeness of any information/analysis and will be not responsible for any errors or omissions or for the results obtained from the use of such information/analysis.
8. All the contents for the publication have been culled from various authentic sources and Datanet reasonably believes such sources to be reliable, but does not make any representations, express or implied as to the accuracy or fitness of use of such information. The information or contents of the information/analysis do not constitute advice and should not be relied upon in making (or refraining from making) any decision. Any reliance placed upon the information provided by Datanet is the sole responsibility and strictly at the user's risk.
9. In no event will Datanet be liable for any damages (including, without limitation, damages for loss of business projects, or loss of profits) arising in contract, tort or otherwise from the use of or inability to use any of its contents, or from any action taken (or refrained from being taken) as a result of using the analysis or any of its contents. Datanet its directors, owners, editors, officials, employees, distributor and agents or any associate will not be liable for any errors in the information contained or any consequences arising from the use of the contents of the provided information/analysis.
10. If any provision of these terms and conditions is held invalid or illegal or unenforceable for any reason by any court of competent jurisdiction, such provision shall be severed and the remainder of provisions of the terms and conditions shall continue in full force and effect as if the Term of Use had been executed with the invalid, illegal or unenforceable provision eliminated.
11. If there are any discrepancies in the information provided, please bring it to attention of Datanet for suitable rectification measures.

**Buy Online This Complete Book At
Datanet India eBooks Store**

www.indiastatpublications.com

or go directly at

[http://www.indiastatpublications.com/
Assembly_factbook/Kerala/Alathur/ Kunnamkulam](http://www.indiastatpublications.com/Assembly_factbook/Kerala/Alathur/Kunnamkulam)

 **indiastat**elections

