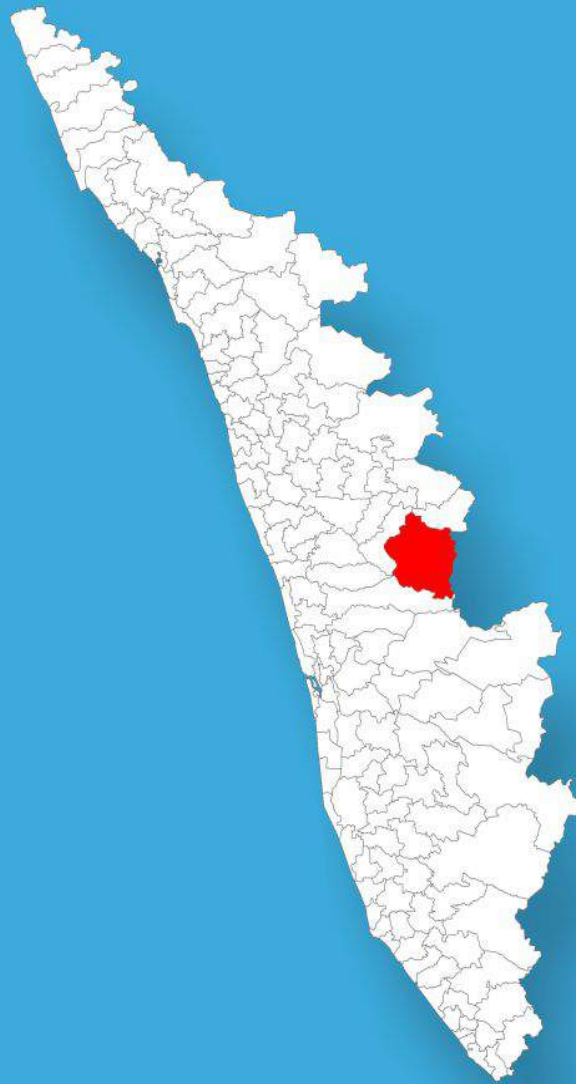




Kerala

Assembly Factbook™

Nemmara Assembly Constituency



Key Electoral Data of Nemmara
Assembly Constituency (Vidhan Sabha)

Kerala

Assembly Factbook™

Nemmara Assembly Constituency



Nemmara Vidhan Sabha

Editor & Director

Dr. R.K. Thukral

Research Editor

Dr. Shafeeq Rahman

Compiled, Researched and Published by Datanet India Pvt. Ltd.

D-100, 1st Floor,

Okhla Industrial Area, Phase-I,
New Delhi- 110020.

Ph.: 91-11- 43580781-84

Email : support@indiastatpublications.com

Website : www.indiastatelections.com

Online Book Store :

www.indiastatpublications.com

Report No. : AFB/KR-059-0125

ISBN : 978-93-5313-583-6

First Edition : January, 2018

Eighth Updated Edition : January, 2025

Price : Rs.11500/-

US\$ 310

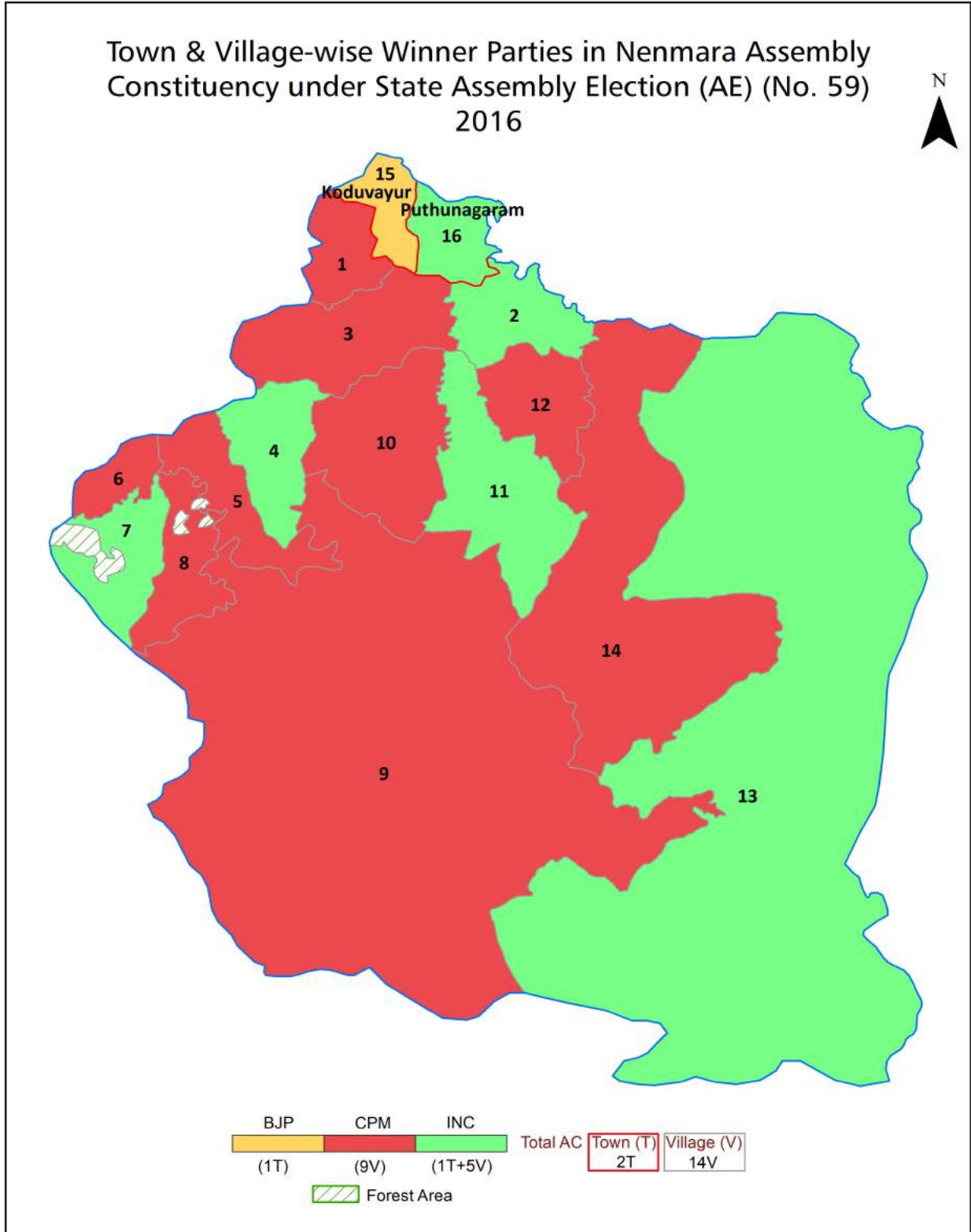
© Datanet India Pvt. Ltd.

All rights reserved. No part of this book may be reproduced, stored in a retrieval system or transmitted in any form or by any means, mechanical photocopying, photographing, scanning, recording or otherwise without the prior written permission of the publisher. Please refer to Disclaimer at page no. 152 for the use of this publication.

Printed in India

No.	Particulars	Page No.
	Introduction	
1	Assembly Constituency - (Vidhan Sabha) at a Glance Features of Assembly as per Delimitation Commission of India (2008)	1-2
	Location and Political Maps	
2	Location Map Boundaries of Assembly Constituency - (Vidhan Sabha) in District Boundaries of Assembly Constituency under Parliamentary Constituency - (Lok Sabha) Town & Village-wise Winner Parties- 2024, 2021, 2019, 2016, 2014 and 2011	3-11
	Administrative Setup (2011)	
3	District Sub-district Towns Villages Inhabited Villages Uninhabited Villages Village Panchayat Intermediate Panchayat	12-13
	Demographics (2011)	
4	Population Households Rural/Urban Population Towns and Villages by Population Size Sex Ratio (Total & 0-6 Years) Religious Population Social Population Literacy Rate	14-15
	Electoral Features	
5	Important Dates of Last Elections Held Electors by Gender Service Electors Voters Voters Turnout Polling Stations & Average Number of Electors per Polling Station Electors by Age Group Present Elected Representatives	16-21
	Historical Summary Election Results	
6	Vote Share of Major Parties Winning Margin (Number & Percentage) Polarity of Parties Summary Result of Assembly Segment of Parliamentary Elections 2024, 2019, 2014 and 2009 Summary Result of Assembly Elections 2021, 2016 and 2011	22-31
	Polling Station Level Election Results	
7	Name and Number of Polling Station 2024, 2021, 2019, 2016, 2014 and 2011 Polling Station-wise Electors, Voters & Voters Turnout 2024, 2021, 2019, 2016, 2014 and 2011 Polling Station wise Elections Results 2024, 2021, 2019, 2016, 2014 and 2011	32-131
	Share of Assembly Constituency	
8	Share of Assembly Constituency - (Vidhan Sabha) in State, District and Parliamentary Constituency - (Lok Sabha)	132
	Socio-Economic Amenities (2011)	
9	Access to Administrative Units Agricultural, Manufacturing and Industrial Commodities Demographic Indicators Education Health & Manpower Drinking Water Supply Sanitation Entertainment and Recreations Infrastructure Power Food Allocation Distribution and Marketing of Agriculture Commodities Infrastructure Transport and Road Infrastructure Communication Banking and Financial Services Land Use Irrigation Source	134-148
10	Abbreviation & Sources	150
11	Disclaimer	152

Location & Political Map



Administrative Setup

List of Village Panchayat & Intermediate Panchayat (Block) Name - 2011

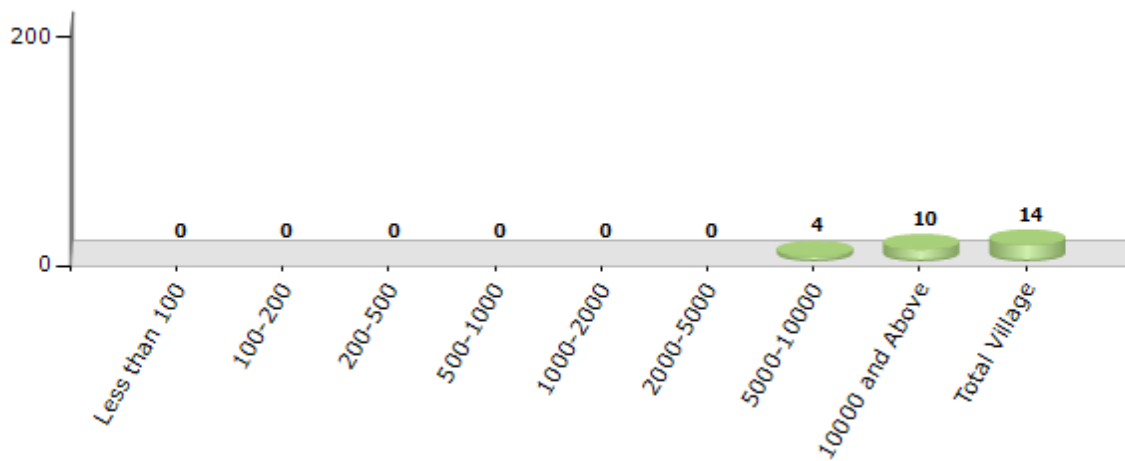
Village Name	Village Panchayat Name	Intermediate Panchayat Name
Ayiloor	Ayiloor	Nemmara
Elavancherry	Elavancherry	Nemmara
Kairady	Ayiloor	Nemmara
Koduvayur-II	Koduvayur	Kollengode
Kollengode-I	Kollengode	Kollengode
Kollengode-II	Kollengode	Kollengode
Muthalamada-I	Muthalamada	Kollengode
Muthalamada-II	Muthalamada	Kollengode
Nelliyampathy	Nelliyampathy	Nemmara
Nemmara	Nemmara	Nemmara
Pallassana	Pallassana	Nemmara
Thiruvazhiyad	Ayiloor	Nemmara
Vadavannur	Vadavannur	Kollengode
Vallanghy	Nemmara	Nemmara

Demographics

Number of Villages by Population Size - 2011

Less than 100	100-200	200-500	500-1000	1000-2000	2000-5000	5000-10000	10000 and Above	Total Village
0	0	0	0	0	0	4	10	14

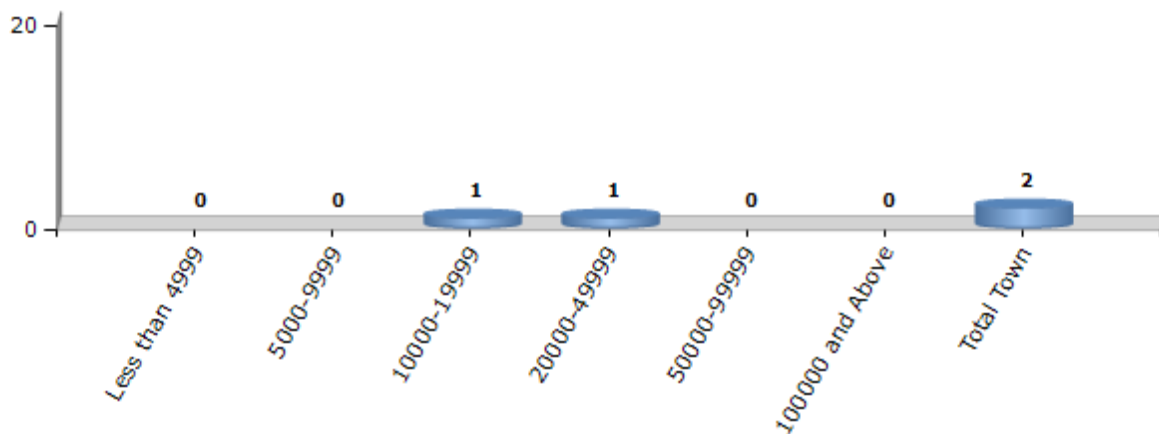
Number of Villages by Population Size - 2011



Number of Towns by Population Size - 2011

Less than 4999	5000-9999	10000-19999	20000-49999	50000-99999	100000 and Above	Total Town
0	0	1	1	0	0	2

Number of Towns by Population Size - 2011

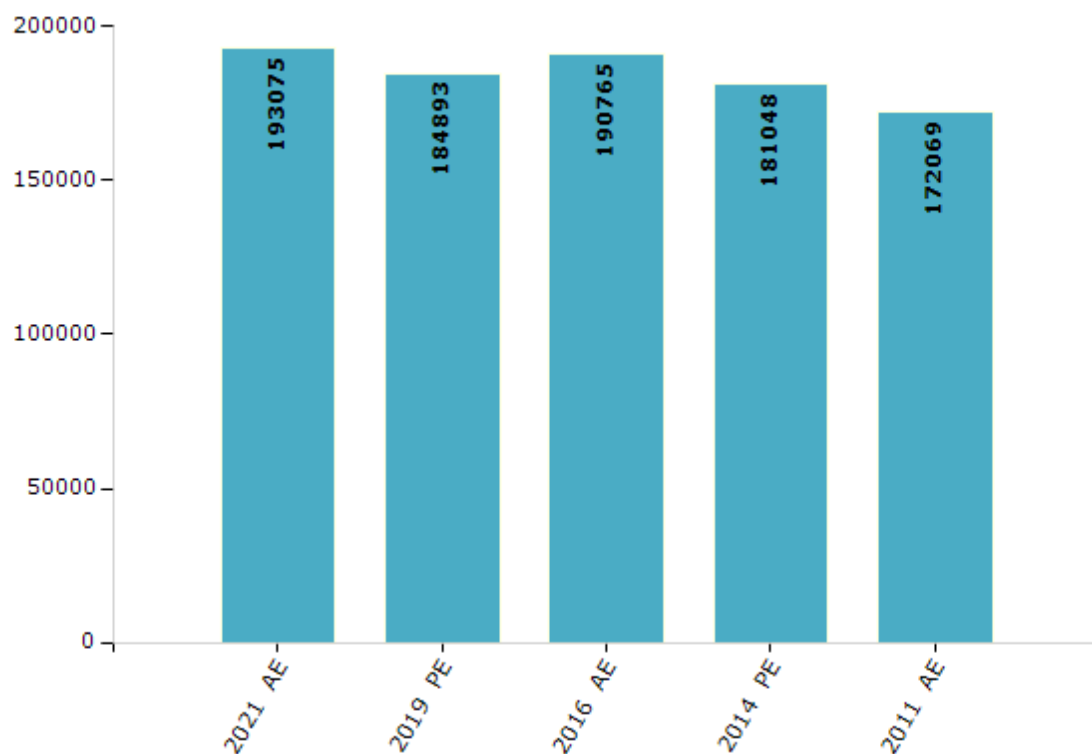


Electoral Features

Electors by Male & Female

Year	Male	Female	Others	Total	Year	Male	Female	Others	Total
2021 AE	95849	97224	2	193075	1991 AE	-	-	-	-
2019 PE	92339	92553	1	184893	1987 AE	-	-	-	-
2016 AE	93857	96908	0	190765	1982 AE	-	-	-	-
2014 PE	89970	91078	0	181048	1980 AE	-	-	-	-
2011 AE	85396	86673	0	172069	1977 AE	-	-	-	-
2009 PE	-	-	-	-	1970 AE	-	-	-	-
2006 AE	-	-	-	-	1967 AE	-	-	-	-
2004 PE	-	-	-	-	1965 AE	-	-	-	-
2001 AE	-	-	-	-	1960 AE	-	-	-	-
1999 PE	-	-	-	-	1957 AE	-	-	-	-
1996 AE	-	-	-	-					

Number of Electors



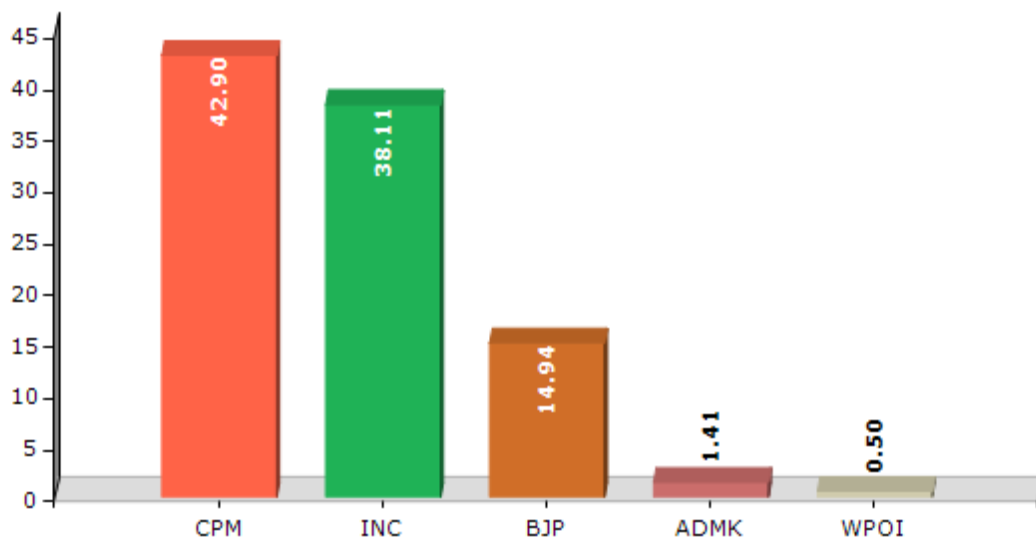
Note : AE : Assembly Election, PE : Assembly Segment of Parliamentary Election

Historical Summary Election Results

Summary Result of Assembly Election - 2016

Candidate Name	Party	Votes	Votes %
K. Babu	CPM	66316	42.9
A.V.Gopinathan	INC	58908	38.11
N.Sivarajan	BJP	23096	14.94
Menaka.K	ADMK	2186	1.41
Ajith Kumar	WPOI	772	0.5
Sakkirhussain.S	SDPI	487	0.32
Mohandasan	IND	461	0.3
Babu Chathan	IND	324	0.21
Babu Kumaran	IND	239	0.15
Babu Thathakutty	IND	233	0.15
Babu Vasu	IND	204	0.13
M.Vinod	SHS	168	0.11
M.B.Gopinathan	IND	131	0.08
	NOTA	1053	0.68

Votes Percentage of Top Parties - 2016



Polling Station Level Election Results

Number and Name of Polling Stations (PS) (2021)

Number of Polling Stations	Name of Polling Stations	Number of Polling Stations	Name of Polling Stations
1	D.M.S.B.S, Kakkayur (U.P. Section)	12	G.H.S.S, Koduvayur (Main Building Eastern Side)
1A	D.M.S.B.S, Kakkayur (U.P. Section)	12A	G.H.S.S, Koduvayur (Main Building Eastern Side)
2	D.M.S.B.S, Kakkayur (East Building)	13	G.H.S.S, Koduvayur (Staff Block)
3	D.M.S.B.S, Kakkayur (Primary Section)	13A	G.H.S.S, Koduvayur (Staff Block)
3A	D.M.S.B.S, Kakkayur (Primary Section)	14	G.B.L.P.S, TM Thara, Koduvayur (East Part)
4	A.L.P.S, Ethanur	14A	G.B.L.P.S, TM Thara, Koduvayur (East Part)
4A	A.L.P.S, Ethanur	15	Malumannadiyar Sr. Basic School, Koduvayur
5	G.B.U.P.S, Ethannur, East Building (South End)	16	Malumannadiyar Sr. Basic School, Koduvayur
5A	G.B.U.P.S, Ethannur, East Building (South End)	17	D.M.B.S, Nochur
6	G.B.U.P.S, Ethannur, (South Building)	17A	D.M.B.S, Nochur
6A	G.B.U.P.S, Ethannur, (South Building)	18	BST Training Center, Koduvayur
7	Anganvadi, Mailaroad	19	Sree Vidhyadiraja English Medium School, Koduvayur
7A	Anganvadi, Mailaroad	20	Sisumandiram, Kannankode
8	G.B.L.P.S, TM Thara, Koduvayur (Middle Part)	20A	Sisumandiram, Kannankode
8A	G.B.L.P.S, TM Thara, Koduvayur (Middle Part)	21	EMS Memmorial Pre Primary School, Kannankode
9	G.H.S.S, Koduvayur (New Building West Side of Play Ground)	22	GLPS, Pudunagaram, (West Building)
9A	G.H.S.S, Koduvayur (New Building West Side of Play Ground)	22A	GLPS, Pudunagaram, (West Building)
10	G.H.S.S, Koduvayur (Back Side of Plus Two Block)	23	GLPS, Pudunagaram, Kattutheruve (West Building)
10A	G.H.S.S, Koduvayur (Back Side of Plus Two Block)	23A	GLPS, Pudunagaram, Kattutheruve (West Building)
11	G.H.S.S, Koduvayur (Main Building West End)	24	GLPS, Pudunagaram, (East Building)
11A	G.H.S.S, Koduvayur (Main Building West End)	24A	GLPS, Pudunagaram, (East Building)

Contd....

Polling Station Level Election Results

Polling Station-wise Votes Secured by Overall Top Five Parties in Nemmara Assembly in Assembly Election (AE) under Alathur Parliamentary Constituency in Kerala (2021)

Number of Polling Station	Winner - K. Babu (CPI(M))	Runner-up - C.N. Vijayakrishnan (CMPKSC)	3rd - Anurag .A.N (BDJS)	4th - Prakash.C (BSP)	5th - Babu S/O Kunchu (IND)	NOTA	Other	Total Votes Secured
21	352	145	34	4	2	0	0	537
22	287	225	24	2	1	7	0	546
22A	353	126	42	7	4	2	0	534
23	184	151	69	2	2	1	0	409
23A	151	135	82	5	3	0	0	376
24	282	250	2	2	0	2	0	538
24A	243	219	4	1	1	1	0	469
25	356	183	30	3	2	3	0	577
25A	174	319	3	3	0	0	0	499
26	207	296	30	5	1	1	0	540
26A	220	297	15	3	0	1	0	536
27	169	342	8	3	4	2	0	528
27A	197	245	3	5	1	2	0	453
28	228	306	0	2	0	0	0	536
28A	186	213	4	0	1	4	0	408
29	272	154	90	9	4	8	0	537
29A	339	98	53	0	4	1	0	495
30	273	89	152	2	2	6	0	524
30A	262	126	119	1	4	3	0	515
31	288	166	131	9	5	5	0	604
32	182	139	149	2	4	3	0	479
32A	165	69	120	2	4	1	0	361
33	328	160	40	4	3	2	0	537
33A	370	132	74	7	7	7	0	597
34	225	194	31	3	4	3	0	460
34A	214	102	49	3	2	2	0	372
35	539	199	43	6	3	7	0	797
36	287	144	35	5	4	2	0	477
36A	173	173	36	2	1	1	0	386
37	309	150	57	6	5	2	0	529
37A	253	174	54	5	6	1	0	493
38	275	157	70	7	6	3	0	518
38A	193	141	66	4	3	2	0	409
39	250	198	44	8	7	3	0	510
39A	278	204	41	3	1	2	0	529

Contd....

Polling Station Level Election Results

Winner, Runner-up and 3rd Party Position & Winning Margin According to Polling Stations in Nemmara Assembly in Assembly Election (AE) under Alathur Parliamentary Constituency in Kerala (2021)

Polling Station Number	Winner Party	Winner Votes (%)	Runner-up Party	Runner-up Votes (%)	Winning Margin Votes (%)	Third Party	Third Party Votes (%)	Other Votes (%)
40	CPI(M)	250 (45.45)	CMPKSC	149 (27.09)	101 (18.36)	BDJS	134 (24.36)	17 (3.09)
40A	CMPKSC	178 (37.63)	CPI(M)	159 (33.62)	19 (4.01)	BDJS	125 (26.43)	11 (2.33)
41	CPI(M)	277 (56.88)	CMPKSC	122 (25.05)	155 (31.83)	BDJS	71 (14.58)	17 (3.49)
41A	CPI(M)	167 (41.65)	CMPKSC	150 (37.41)	17 (4.24)	BDJS	61 (15.21)	23 (5.74)
42	CPI(M)	288 (53.14)	CMPKSC	165 (30.44)	123 (22.7)	BDJS	71 (13.1)	18 (3.32)
42A	CPI(M)	307 (61.65)	CMPKSC	143 (28.71)	164 (32.94)	BDJS	31 (6.22)	17 (3.41)
43	CPI(M)	429 (77.3)	CMPKSC	87 (15.68)	342 (61.62)	BDJS	32 (5.77)	7 (1.26)
43A	CPI(M)	218 (44.95)	CMPKSC	192 (39.59)	26 (5.36)	BDJS	64 (13.2)	11 (2.27)
44	CPI(M)	320 (58.08)	CMPKSC	193 (35.03)	127 (23.05)	BDJS	28 (5.08)	10 (1.81)
44A	CPI(M)	203 (47.43)	CMPKSC	176 (41.12)	27 (6.31)	BDJS	41 (9.58)	8 (1.87)
45	CPI(M)	287 (51.62)	CMPKSC	146 (26.26)	141 (25.36)	BDJS	109 (19.6)	14 (2.52)
45A	CPI(M)	225 (49.89)	CMPKSC	132 (29.27)	93 (20.62)	BDJS	84 (18.63)	10 (2.22)
46	CMPKSC	227 (43.99)	CPI(M)	167 (32.36)	60 (11.63)	BDJS	105 (20.35)	17 (3.29)
47	CPI(M)	277 (49.82)	CMPKSC	206 (37.05)	71 (12.77)	BDJS	64 (11.51)	9 (1.62)
47A	CPI(M)	355 (66.98)	CMPKSC	128 (24.15)	227 (42.83)	BDJS	40 (7.55)	7 (1.32)
48	CPI(M)	288 (58.18)	CMPKSC	101 (20.4)	187 (37.78)	BDJS	97 (19.6)	9 (1.82)
48A	CPI(M)	220 (53.66)	CMPKSC	116 (28.29)	104 (25.37)	BDJS	64 (15.61)	10 (2.44)
49	CMPKSC	207 (46.62)	CPI(M)	156 (35.14)	51 (11.48)	BDJS	75 (16.89)	6 (1.35)
49A	CMPKSC	203 (54.72)	CPI(M)	149 (40.16)	54 (14.56)	BDJS	10 (2.7)	9 (2.43)
50	CPI(M)	147 (46.37)	CMPKSC	128 (40.38)	19 (5.99)	BDJS	35 (11.04)	7 (2.21)
50A	CPI(M)	226 (48.5)	CMPKSC	201 (43.13)	25 (5.37)	BDJS	29 (6.22)	10 (2.15)
51	CPI(M)	239 (51.4)	CMPKSC	201 (43.23)	38 (8.17)	BDJS	21 (4.52)	4 (0.86)
51A	CMPKSC	259 (42.81)	CPI(M)	258 (42.64)	1 (0.17)	BDJS	69 (11.4)	19 (3.14)
52	CPI(M)	301 (58.22)	CMPKSC	164 (31.72)	137 (26.5)	BDJS	44 (8.51)	8 (1.55)
52A	CMPKSC	192 (40.76)	CPI(M)	176 (37.37)	16 (3.39)	BDJS	86 (18.26)	17 (3.61)
53	CMPKSC	300 (52.45)	CPI(M)	211 (36.89)	89 (15.56)	BDJS	47 (8.22)	14 (2.45)
53A	CPI(M)	231 (41.62)	CMPKSC	222 (40)	9 (1.62)	BDJS	89 (16.04)	13 (2.34)
54	CPI(M)	255 (53.46)	CMPKSC	172 (36.06)	83 (17.4)	BDJS	39 (8.18)	11 (2.31)
54A	CPI(M)	242 (44.73)	CMPKSC	228 (42.14)	14 (2.59)	BDJS	64 (11.83)	7 (1.29)
55	CMPKSC	277 (52.66)	CPI(M)	198 (37.64)	79 (15.02)	BDJS	39 (7.41)	12 (2.28)
55A	CPI(M)	311 (59.24)	CMPKSC	175 (33.33)	136 (25.91)	BDJS	29 (5.52)	10 (1.9)
56	CPI(M)	289 (61.49)	CMPKSC	125 (26.6)	164 (34.89)	BDJS	39 (8.3)	17 (3.62)
56A	CMPKSC	269 (45.75)	CPI(M)	255 (43.37)	14 (2.38)	BDJS	56 (9.52)	8 (1.36)
57	CPI(M)	213 (46.92)	CMPKSC	183 (40.31)	30 (6.61)	BDJS	46 (10.13)	12 (2.64)
57A	CPI(M)	294 (52.97)	CMPKSC	187 (33.69)	107 (19.28)	BDJS	69 (12.43)	5 (0.9)

Contd....

Socio-Economic Amenities - Rural

Access to Education Facilities

Particulars	Number of Villages (% of Population)				
	Available	Not Available	If Not Available (Distance of Nearest Facility)		
			A	B	C
Govt. Primary School	13 (96)	1 (4)	0 (0)	0 (0)	0 (0)
Private Primary School	14 (100)	0 (0)	0 (0)	0 (0)	0 (0)
Govt. Middle School	8 (53)	6 (47)	1 (4)	0 (0)	0 (0)
Private Middle School	8 (56)	6 (44)	0 (0)	1 (11)	0 (0)
Govt. Secondary School	6 (47)	8 (53)	1 (9)	1 (11)	0 (0)
Private Secondary School	5 (34)	9 (66)	1 (4)	1 (4)	0 (0)
Govt. Senior Secondary School	1 (9)	13 (91)	1 (9)	2 (9)	0 (0)
Private Senior Secondary School	6 (43)	8 (57)	2 (13)	3 (27)	0 (0)
Govt. Arts and Science Degree College	0 (0)	14 (100)	0 (0)	1 (4)	3 (24)
Private Arts and Science Degree College	0 (0)	14 (100)	2 (18)	3 (18)	5 (35)
Govt. Engineering College	0 (0)	14 (100)	0 (0)	0 (0)	7 (43)
Private Engineering College	1 (11)	13 (89)	0 (0)	1 (7)	5 (39)
Govt. Medicine College	0 (0)	14 (100)	0 (0)	0 (0)	0 (0)
Private Medicine College	0 (0)	14 (100)	0 (0)	0 (0)	14 (100)
Govt. Management Institute	0 (0)	14 (100)	0 (0)	0 (0)	0 (0)
Private Management Institute	0 (0)	14 (100)	1 (12)	0 (0)	13 (88)
Govt. Polytechnic	0 (0)	14 (100)	1 (4)	0 (0)	13 (96)
Private Polytechnic	0 (0)	14 (100)	0 (0)	0 (0)	0 (0)
Govt. Vocational Training School/ITI	0 (0)	14 (100)	1 (12)	1 (4)	12 (84)
Private Vocational Training School/ITI	0 (0)	14 (100)	0 (0)	0 (0)	0 (0)
Govt. Non Formal Training Centre	0 (0)	14 (100)	0 (0)	0 (0)	8 (56)
Private Non Formal Training Centre	0 (0)	14 (100)	0 (0)	0 (0)	6 (44)
Govt. School For Disabled	0 (0)	14 (100)	0 (0)	1 (4)	5 (42)
Private School For Disabled	1 (4)	13 (96)	1 (5)	2 (11)	4 (33)
Government Others	0 (0)	14 (100)	0 (0)	0 (0)	9 (59)
Private Others	1 (11)	13 (89)	0 (0)	2 (16)	2 (14)

Note : Distance A : Less than 5 km; B : Between 5-10 km; C : 10+ km.; Source : Data Analysis is based on 2011 Census.

DISCLAIMER

The Terms of Use and Disclaimer of Datanet India Private Limited (hereinafter referred to as "Datanet") for use of this analysis report of **Nemmara Assembly Constituency (Nemmara Vidhan Sabha)** :-

1. **Assembly Factbook™** is a Registered Trade Mark owned by Datanet.
2. All the maps are sketched and graphical representation only and have not been drawn to the scale and also not to represent the actual geographical area or boundary of the unit.
3. The data for the aforesaid analysis is based on authentic sources and has been culled from the various publications of Census, CSO and NSSO for district and block level data, various central and state government departments, Central & State Elections Commissions and the concerned Returning Officers' releases, Electoral Rolls, Election results and allied publications, internal assessment, surveys, estimates and analysis. Therefore, certain adjustment of data at micro level may have been done to arrive closer to the macro data.
4. Data have been provided on an "As Is" and "As AVAILABLE" basis
5. The colours shown in the maps or diagram and charts of a particular party, alliance or AC are indicative and do not represent them.
6. This publication which includes maps, sheets, graphs and data would be the property under copyright of Datanet only. The user may use these for its internal study, analysis and research purposes. It's public display, re-selling or any commercial uses by the user are not allowed.
7. Datanet has taken due care and caution in compilation and processing of data and allied information, but does not guarantee the accuracy, adequacy or completeness of any information/analysis and will be not responsible for any errors or omissions or for the results obtained from the use of such information/analysis.
8. All the contents for the publication have been culled from various authentic sources and Datanet reasonably believes such sources to be reliable, but does not make any representations, express or implied as to the accuracy or fitness of use of such information. The information or contents of the information/analysis do not constitute advice and should not be relied upon in making (or refraining from making) any decision. Any reliance placed upon the information provided by Datanet is the sole responsibility and strictly at the user's risk.
9. In no event will Datanet be liable for any damages (including, without limitation, damages for loss of business projects, or loss of profits) arising in contract, tort or otherwise from the use of or inability to use any of its contents, or from any action taken (or refrained from being taken) as a result of using the analysis or any of its contents. Datanet its directors, owners, editors, officials, employees, distributor and agents or any associate will not be liable for any errors in the information contained or any consequences arising from the use of the contents of the provided information/analysis.
10. If any provision of these terms and conditions is held invalid or illegal or unenforceable for any reason by any court of competent jurisdiction, such provision shall be severed and the remainder of provisions of the terms and conditions shall continue in full force and effect as if the Term of Use had been executed with the invalid, illegal or unenforceable provision eliminated.
11. If there are any discrepancies in the information provided, please bring it to attention of Datanet for suitable rectification measures.

**Buy Online This Complete Book At
Datanet India eBooks Store**

www.indiastatpublications.com

or go directly at

[http://www.indiastatpublications.com/
Assembly_factbook/Kerala/Alathur/ Nemmara](http://www.indiastatpublications.com/Assembly_factbook/Kerala/Alathur/Nemmara)



i **india**stat**elections**

ISBN : 978-93-5313-583-6

