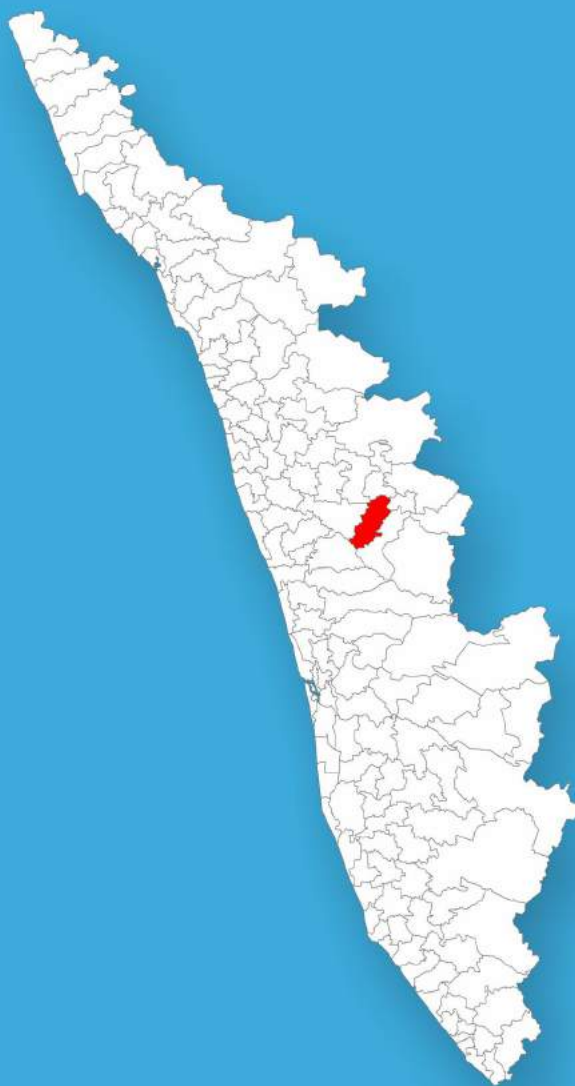




Kerala

Assembly Factbook™

Tarur Assembly Constituency



Key Electoral Data of Tarur
Assembly Constituency (Vidhan Sabha)

Kerala

Assembly Factbook™

Tarur Assembly Constituency



Tarur Vidhan Sabha

Editor & Director

Dr. R.K. Thukral

Research Editor

Dr. Shafeeq Rahman

Compiled, Researched and Published by Datanet India Pvt. Ltd.

D-100, 1st Floor,

Okhla Industrial Area, Phase-I,
New Delhi- 110020.

Ph.: 91-11- 43580781-84

Email : support@indiastatpublications.com

Website : www.indiastatelections.com

Online Book Store :

www.indiastatpublications.com

Report No. : AFB/KR-057-0125

ISBN : 978-93-5313-604-8

First Edition : January, 2018

Eighth Updated Edition : January, 2025

Price : Rs.11500/-

US\$ 310

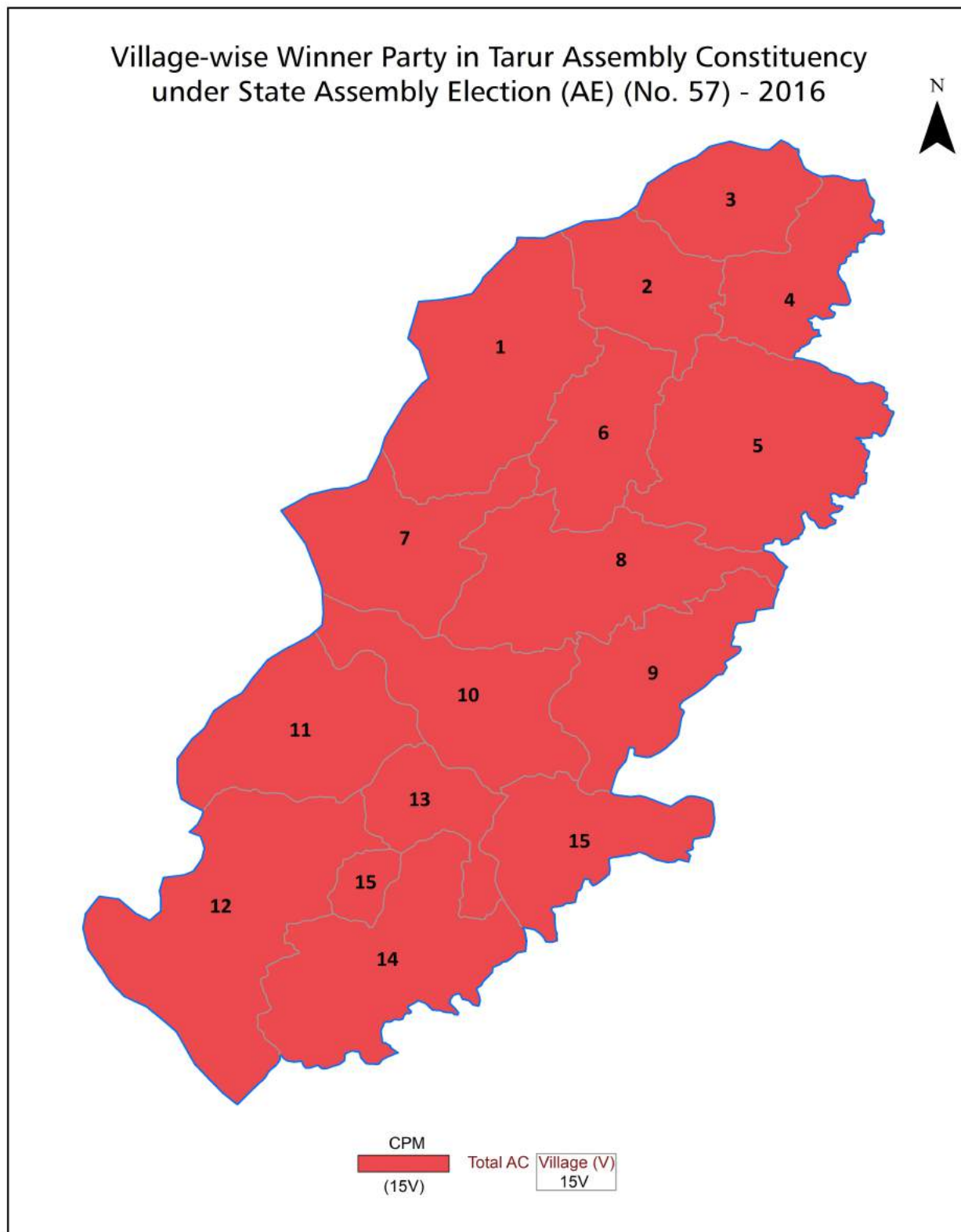
© Datanet India Pvt. Ltd.

All rights reserved. No part of this book may be reproduced, stored in a retrieval system or transmitted in any form or by any means, mechanical photocopying, photographing, scanning, recording or otherwise without the prior written permission of the publisher. Please refer to Disclaimer at page no. 142 for the use of this publication.

Printed in India

No.	Particulars	Page No.
	Introduction	
1	Assembly Constituency - (Vidhan Sabha) at a Glance Features of Assembly as per Delimitation Commission of India (2008)	1-2
	Location and Political Maps	
2	Location Map Boundaries of Assembly Constituency - (Vidhan Sabha) in District Boundaries of Assembly Constituency under Parliamentary Constituency - (Lok Sabha) Village-wise Winner Parties- 2024, 2021, 2019, 2016, 2014 and 2011	3-11
	Administrative Setup (2011)	
3	District Sub-district Towns Villages Inhabited Villages Uninhabited Villages Village Panchayat Intermediate Panchayat	12-13
	Demographics (2011)	
4	Population Households Rural/Urban Population Villages by Population Size Sex Ratio (Total & 0-6 Years) Religious Population Social Population Literacy Rate	14-15
	Electoral Features	
5	Important Dates of Last Elections Held Electors by Gender Service Electors Voters Voters Turnout Polling Stations & Average Number of Electors per Polling Station Electors by Age Group Present Elected Representatives	16-21
	Historical Summary Election Results	
6	Vote Share of Major Parties Winning Margin (Number & Percentage) Polarity of Parties Summary Result of Assembly Segment of Parliamentary Elections 2024, 2019, 2014 and 2009 Summary Result of Assembly Elections 2021, 2016 and 2011	22-31
	Polling Station Level Election Results	
7	Name and Number of Polling Station 2024, 2021, 2019, 2016, 2014 and 2011 Polling Station-wise Electors, Voters & Voters Turnout 2024, 2021, 2019, 2016, 2014 and 2011 Polling Station wise Elections Results 2024, 2021, 2019, 2016, 2014 and 2011	32-121
	Share of Assembly Constituency	
8	Share of Assembly Constituency - (Vidhan Sabha) in State, District and Parliamentary Constituency - (Lok Sabha)	122
	Socio-Economic Amenities (2011)	
9	Access to Administrative Units Agricultural, Manufacturing and Industrial Commodities Demographic Indicators Education Health & Manpower Drinking Water Supply Sanitation Entertainment and Recreations Infrastructure Power Food Allocation Distribution and Marketing of Agriculture Commodities Infrastructure Transport and Road Infrastructure Communication Banking and Financial Services Land Use Irrigation Source	124-138
10	Abbreviation & Sources	140
11	Disclaimer	142

Location & Political Map



Administrative Setup

List of Village Panchayat & Intermediate Panchayat (Block) Name - 2011

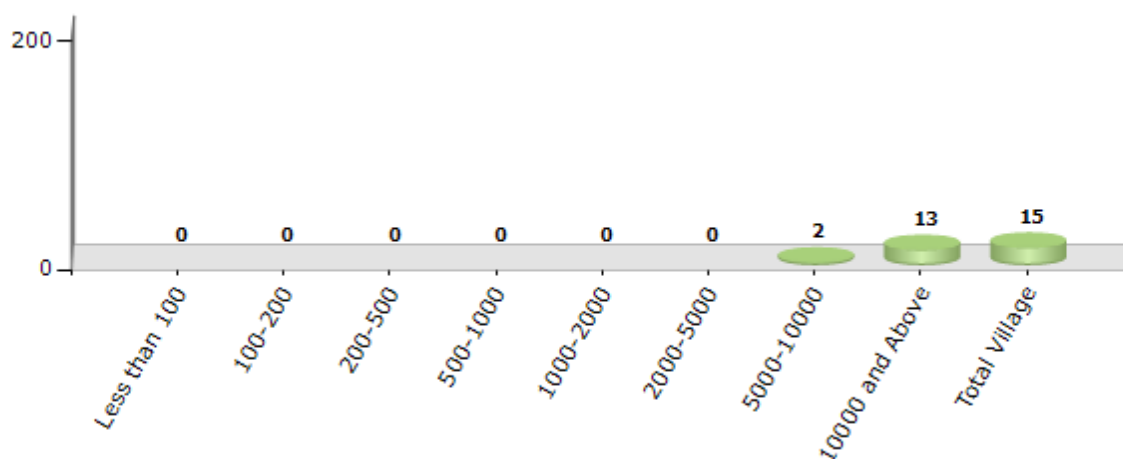
Village Name	Village Panchayat Name	Intermediate Panchayat Name
Kannambra-I	Kannambra, Vadakkancheri, Pudukode	Alathur
Kannambra-II	Kannambra	Alathur
Kavasseri-I	Kavassery, Tarur	Alathur
Kavasseri-II	Kavassery, Tarur	Alathur
Kottayi-I	Kottayi	Kuzhalmannam
Kottayi-II	Kottayi	Kuzhalmannam
Kuthannur-I	Kuthannur, Peringottukurissi	Kuzhalmannam
Kuthannur-II	Kuthannur, Peringottukurissi	Kuzhalmannam
Peringottukurissi-I	Peringottukurissi, Kuthannur	Kuzhalmannam
Peringottukurissi-II	Peringottukurissi	Kuzhalmannam
Pudukode	Pudukode	Alathur
Tarur-I	Tarur	Alathur
Tarur-II	Tarur	Alathur
Vadakkancheri-I	Vadakkancheri	Alathur
Vadakkancheri-II	Vadakkancheri, Kannambra	Alathur

Demographics

Number of Villages by Population Size - 2011

Less than 100	100-200	200-500	500-1000	1000-2000	2000-5000	5000-10000	10000 and Above	Total Village
0	0	0	0	0	0	2	13	15

Number of Villages by Population Size - 2011



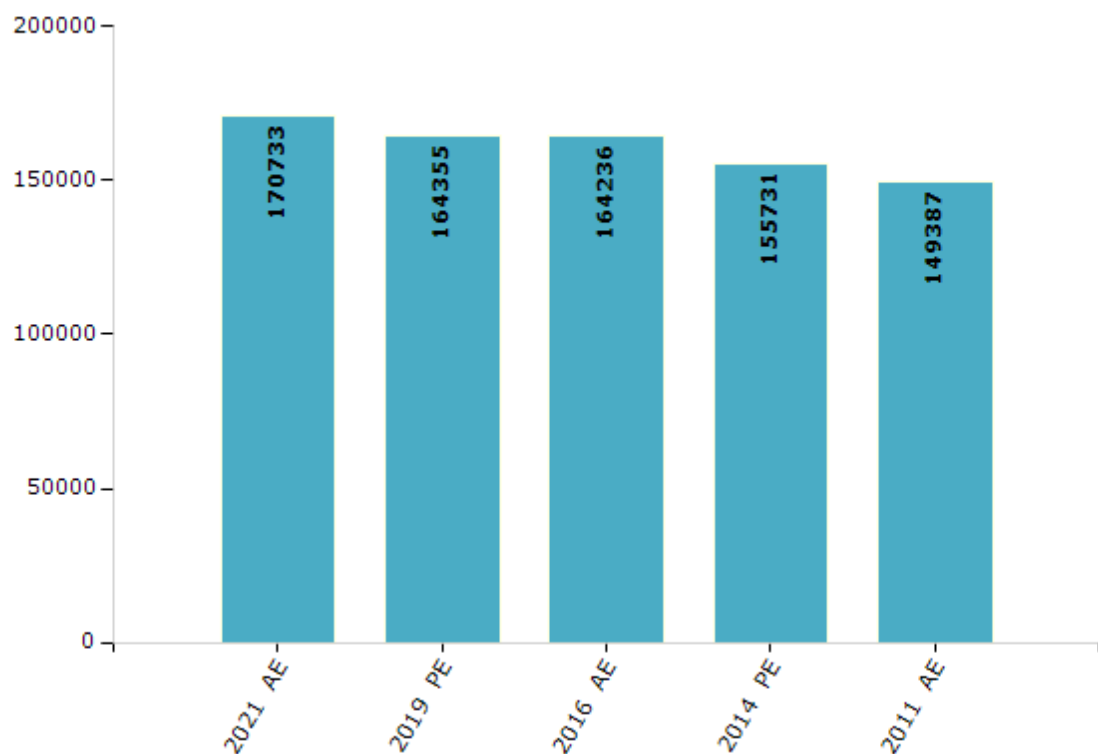
Electoral Features

Electors by Male & Female

Year	Male	Female	Others	Total
2021 AE	84056	86677	0	170733
2019 PE	81239	83115	1	164355
2016 AE	80344	83892	0	164236
2014 PE	76460	79271	0	155731
2011 AE	72880	76507	0	149387
2009 PE	-	-	-	-
2006 AE	-	-	-	-
2004 PE	-	-	-	-
2001 AE	-	-	-	-
1999 PE	-	-	-	-
1996 AE	-	-	-	-

Year	Male	Female	Others	Total
1991 AE	-	-	-	-
1987 AE	-	-	-	-
1982 AE	-	-	-	-
1980 AE	-	-	-	-
1977 AE	-	-	-	-
1970 AE	-	-	-	-
1967 AE	-	-	-	-
1965 AE	-	-	-	-
1960 AE	-	-	-	-
1957 AE	-	-	-	-

Number of Electors



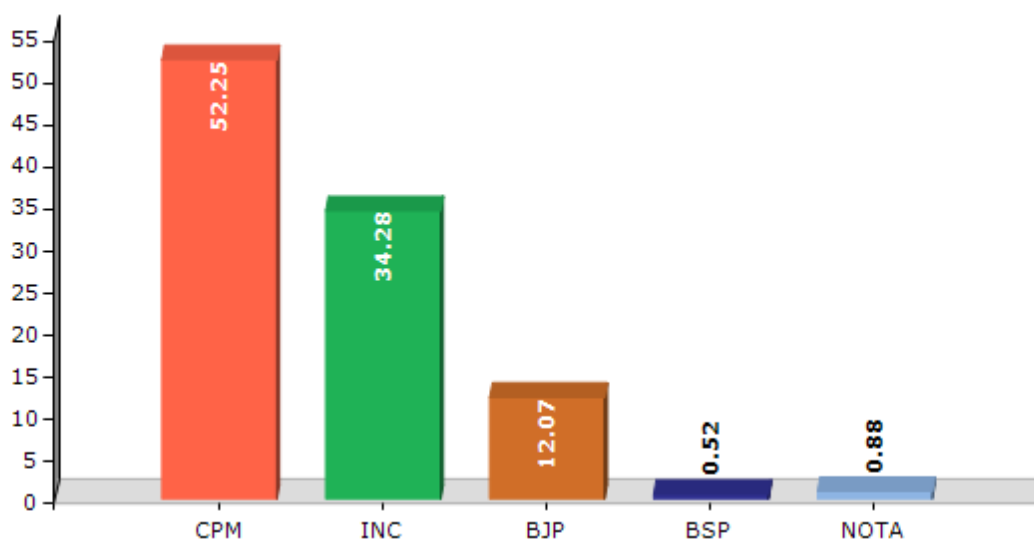
Note : AE : Assembly Election, PE : Assembly Segment of Parliamentary Election

Historical Summary Election Results

Summary Result of Assembly Election - 2016

Candidate Name	Party	Votes	Votes %
A.K.Balan	CPM	67047	52.25
C.Prakash	INC	43979	34.28
K V Divakaran	BJP	15493	12.07
Narayanankutty K T	BSP	663	0.52
	NOTA	1128	0.88

Votes Percentage of Top Parties - 2016



Polling Station Level Election Results

Number and Name of Polling Stations (PS) (2021)

Number of Polling Stations	Name of Polling Stations	Number of Polling Stations	Name of Polling Stations
1	K A M U P School, Choolannur (West Side of North Building)	12A	Govt. High School, Bemmaniur (East Side of North Building)
2	K A M U P School, Choolannur (Centre of North Building)	13	Govt. High School, Bemmaniur (West Side of North Building)
3	K A M U P School, Choolannur (South Building)	13A	Govt. High School, Bemmaniur (West Side of North Building)
3A	K A M U P School, Choolannur (South Building)	14	Govt. High School, Bemmaniur (West Side of East New Building)
4	A L P School, Thottakara (South Side of Main Building)	14A	Govt. High School, Bemmaniur (West Side of East New Building)
4A	A L P School, Thottakara (South Side of Main Building)	15	A L P School, Paruthippully (West Side of Main Building)
5	A L P School, Thottakara (North Side of Main Building)	15A	A L P School, Paruthippully (West Side of Main Building)
5A	A L P School, Thottakara (North Side of Main Building)	16	A L P School, Paruthippully (East Side of Main Building)
6	Govt. L P School, Peringotukurussi	16A	A L P School, Paruthippully (East Side of Main Building)
6A	Govt. L P School, Peringotukurussi	17	A L P School, Paruthippully (East Building)
7	Govt. High School, Peringotukurussi (South Part of West Concrete Building)	17A	A L P School, Paruthippully (East Building)
7A	Govt. High School, Peringotukurussi (South Part of West Concrete Building)	18	G L P School Kottayi (South Side of Main Building)
8	Govt. High School, Peringotukurussi (Middle Part of West Concrete Building)	18A	G L P School Kottayi (South Side of Main Building)
8A	Govt. High School, Peringotukurussi (Middle Part of West Concrete Building)	19	G L P School Kottayi (West Side Building)
9	Govt. High School, Peringotukurussi (North Part of L Shape Building)	19A	G L P School Kottayi (West Side Building)
9A	Govt. High School, Peringotukurussi (North Part of L Shape Building)	20	G L P School Kottayi (North Side)
10	Govt. High School, Peringotukurussi (West Side of the L Shape Building)	20A	G L P School Kottayi (North Side)
10A	Govt. High School, Peringotukurussi (West Side of the L Shape Building)	21	Govt. High School Kottayi (West Side of the North West Building of Old Office Building)
11	Govt. Higher Secondary School, Peringotukurussi	21A	Govt. High School Kottayi (West Side of the North West Building of Old Office Building)
11A	Govt. Higher Secondary School, Peringotukurussi	22	Govt. High School Kottayi (East Side of the North West Building of Old Office Building)
12	Govt. High School, Bemmaniur (East Side of North Building)	22A	Govt. High School Kottayi (East Side of the North West Building of Old Office Building)

Contd....

Polling Station Level Election Results

Polling Station-wise Votes Secured by Overall Top Five Parties in Tarur Assembly in Assembly Election (AE) under Alathur Parliamentary Constituency in Kerala (2021)

Number of Polling Station	Winner - P.P.Sumod (CPI(M))	Runner-up - K.A. Sheeba (INC)	3rd - Jayaprakasan K.P. (BJP)	4th - C.A. Ushakumari (WPOI)	5th - ()	NOTA	Other	Total Votes Secured
19A	178	201	151	0		3	0	533
20	224	95	157	0		5	0	481
20A	187	59	81	4		4	0	335
21	260	153	77	2		6	0	498
21A	210	143	60	4		5	0	422
22	247	131	104	3		1	0	486
22A	175	154	61	2		0	0	392
23	239	79	122	3		4	0	447
23A	158	184	119	5		3	0	469
24	322	120	19	46		4	0	511
24A	179	106	66	12		4	0	367
25	229	220	12	5		5	0	471
25A	250	191	52	6		4	0	503
26	241	225	172	2		5	0	645
27	202	161	92	4		5	0	464
27A	135	107	59	3		3	0	307
28	370	213	77	1		2	0	663
28A	140	50	33	4		1	0	228
29	300	180	32	3		6	0	521
29A	294	174	71	4		5	0	548
30	303	152	49	3		5	0	512
30A	138	163	70	2		1	0	374
31	220	142	70	5		6	0	443
31A	159	100	71	1		8	0	339
32	379	201	96	1		4	0	681
33	408	226	150	5		10	0	799
34	366	205	158	0		4	0	733
35	243	164	40	2		2	0	451
35A	181	124	34	3		4	0	346
36	185	212	54	2		1	0	454
36A	120	121	21	0		3	0	265
37	205	185	41	1		4	0	436
37A	160	184	40	2		5	0	391
38	220	312	19	3		3	0	557
38A	161	90	22	3		3	0	279

Contd....

Polling Station Level Election Results

Winner, Runner-up and 3rd Party Position & Winning Margin According to Polling Stations in Tarur Assembly in Assembly Election (AE) under Alathur Parliamentary Constituency in Kerala (2021)

Polling Station Number	Winner Party	Winner Votes (%)	Runner-up Party	Runner-up Votes (%)	Winning Margin Votes (%)	Third Party	Third Party Votes (%)	Other Votes (%)
39	INC	234 (50.98)	CPI(M)	151 (32.9)	83 (18.08)	BJP	68 (14.81)	6 (1.31)
39A	CPI(M)	215 (45.26)	INC	172 (36.21)	43 (9.05)	BJP	85 (17.89)	3 (0.63)
40	INC	181 (41.32)	CPI(M)	144 (32.88)	37 (8.44)	BJP	106 (24.2)	7 (1.6)
40A	CPI(M)	227 (55.1)	INC	139 (33.74)	88 (21.36)	BJP	44 (10.68)	2 (0.49)
41	CPI(M)	187 (42.99)	INC	185 (42.53)	2 (0.46)	BJP	57 (13.1)	6 (1.38)
41A	INC	202 (45.8)	CPI(M)	120 (27.21)	82 (18.59)	BJP	111 (25.17)	8 (1.81)
42	CPI(M)	311 (60.27)	INC	163 (31.59)	148 (28.68)	BJP	35 (6.78)	7 (1.36)
42A	CPI(M)	168 (46.03)	INC	151 (41.37)	17 (4.66)	BJP	42 (11.51)	4 (1.1)
43	CPI(M)	242 (55.13)	INC	162 (36.9)	80 (18.23)	BJP	31 (7.06)	4 (0.91)
43A	CPI(M)	267 (49.26)	INC	223 (41.14)	44 (8.12)	BJP	46 (8.49)	6 (1.11)
44	CPI(M)	188 (47.47)	INC	128 (32.32)	60 (15.15)	BJP	75 (18.94)	5 (1.26)
44A	CPI(M)	149 (43.31)	INC	109 (31.69)	40 (11.62)	BJP	79 (22.97)	7 (2.03)
45	CPI(M)	236 (55.01)	INC	130 (30.3)	106 (24.71)	BJP	58 (13.52)	5 (1.17)
45A	CPI(M)	147 (43.11)	INC	123 (36.07)	24 (7.04)	BJP	67 (19.65)	4 (1.17)
46	INC	260 (58.69)	CPI(M)	109 (24.6)	151 (34.09)	BJP	69 (15.58)	5 (1.13)
46A	CPI(M)	211 (57.49)	INC	97 (26.43)	114 (31.06)	BJP	54 (14.71)	5 (1.36)
47	CPI(M)	226 (61.08)	INC	95 (25.68)	131 (35.4)	BJP	42 (11.35)	7 (1.89)
47A	CPI(M)	183 (51.55)	INC	137 (38.59)	46 (12.96)	BJP	27 (7.61)	8 (2.25)
48	INC	208 (41.03)	CPI(M)	193 (38.07)	15 (2.96)	BJP	93 (18.34)	13 (2.56)
48A	INC	189 (43.35)	CPI(M)	171 (39.22)	18 (4.13)	BJP	73 (16.74)	3 (0.69)
49	CPI(M)	211 (43.78)	INC	199 (41.29)	12 (2.49)	BJP	66 (13.69)	6 (1.24)
49A	INC	173 (41)	CPI(M)	170 (40.28)	3 (0.72)	BJP	69 (16.35)	10 (2.37)
50	BJP	193 (39.79)	INC	148 (30.52)	45 (9.27)	CPI(M)	132 (27.22)	12 (2.47)
50A	INC	159 (37.95)	CPI(M)	152 (36.28)	7 (1.67)	BJP	99 (23.63)	9 (2.15)
51	CPI(M)	286 (54.89)	INC	148 (28.41)	138 (26.48)	BJP	75 (14.4)	12 (2.3)
51A	CPI(M)	198 (47.14)	INC	147 (35)	51 (12.14)	BJP	70 (16.67)	5 (1.19)
52	CPI(M)	256 (56.02)	INC	134 (29.32)	122 (26.7)	BJP	61 (13.35)	6 (1.31)
52A	CPI(M)	213 (46)	INC	133 (28.73)	80 (17.27)	BJP	111 (23.97)	6 (1.3)
53	CPI(M)	310 (54.29)	INC	141 (24.69)	169 (29.6)	BJP	113 (19.79)	7 (1.23)
53A	CPI(M)	112 (36.36)	INC	108 (35.06)	4 (1.3)	BJP	83 (26.95)	5 (1.62)
54	CPI(M)	270 (55.44)	INC	120 (24.64)	150 (30.8)	BJP	90 (18.48)	7 (1.44)
54A	CPI(M)	230 (54.63)	INC	98 (23.28)	132 (31.35)	BJP	91 (21.62)	2 (0.48)
55	CPI(M)	221 (50.8)	INC	152 (34.94)	69 (15.86)	BJP	55 (12.64)	7 (1.61)
55A	CPI(M)	203 (54.57)	INC	138 (37.1)	65 (17.47)	BJP	27 (7.26)	4 (1.08)
56	CPI(M)	358 (66.79)	INC	96 (17.91)	262 (48.88)	BJP	77 (14.37)	5 (0.93)

Contd....

Socio-Economic Amenities - Rural

Access to Education Facilities

Particulars	Number of Villages (% of Population)				
	Available	Not Available	If Not Available (Distance of Nearest Facility)		
			A	B	C
Govt. Primary School	15 (100)	0 (0)	0 (0)	0 (0)	0 (0)
Private Primary School	12 (78)	3 (22)	0 (0)	0 (0)	0 (0)
Govt. Middle School	11 (70)	4 (30)	0 (0)	0 (0)	0 (0)
Private Middle School	9 (63)	6 (37)	0 (0)	0 (0)	0 (0)
Govt. Secondary School	7 (42)	8 (58)	4 (22)	0 (0)	0 (0)
Private Secondary School	4 (36)	11 (64)	0 (0)	0 (0)	0 (0)
Govt. Senior Secondary School	6 (37)	9 (63)	4 (25)	3 (20)	0 (0)
Private Senior Secondary School	0 (0)	15 (100)	1 (7)	1 (10)	0 (0)
Govt. Arts and Science Degree College	2 (14)	13 (86)	1 (4)	5 (31)	5 (29)
Private Arts and Science Degree College	1 (10)	14 (90)	0 (0)	1 (10)	0 (0)
Govt. Engineering College	0 (0)	15 (100)	0 (0)	0 (0)	4 (24)
Private Engineering College	0 (0)	15 (100)	0 (0)	2 (12)	9 (64)
Govt. Medicine College	0 (0)	15 (100)	0 (0)	0 (0)	0 (0)
Private Medicine College	0 (0)	15 (100)	0 (0)	0 (0)	15 (100)
Govt. Management Institute	1 (10)	14 (90)	0 (0)	0 (0)	2 (13)
Private Management Institute	0 (0)	15 (100)	1 (7)	1 (6)	10 (63)
Govt. Polytechnic	0 (0)	15 (100)	0 (0)	0 (0)	14 (94)
Private Polytechnic	0 (0)	15 (100)	0 (0)	0 (0)	1 (6)
Govt. Vocational Training School/ITI	1 (7)	14 (93)	0 (0)	2 (18)	6 (34)
Private Vocational Training School/ITI	0 (0)	15 (100)	0 (0)	2 (17)	4 (23)
Govt. Non Formal Training Centre	0 (0)	15 (100)	1 (8)	5 (34)	2 (9)
Private Non Formal Training Centre	1 (10)	14 (90)	1 (7)	0 (0)	5 (31)
Govt. School For Disabled	0 (0)	15 (100)	0 (0)	0 (0)	7 (45)
Private School For Disabled	1 (8)	14 (92)	0 (0)	2 (12)	5 (35)
Government Others	1 (6)	14 (94)	0 (0)	1 (6)	12 (82)
Private Others	0 (0)	15 (100)	1 (6)	0 (0)	0 (0)

Note : Distance A : Less than 5 km; B : Between 5-10 km; C : 10+ km.; Source : Data Analysis is based on 2011 Census.

DISCLAIMER

The Terms of Use and Disclaimer of Datanet India Private Limited (hereinafter referred to as "Datanet") for use of this analysis report of **Tarur Assembly Constituency (Tarur Vidhan Sabha)** :-

1. **Assembly Factbook™** is a Registered Trade Mark owned by Datanet.
2. All the maps are sketched and graphical representation only and have not been drawn to the scale and also not to represent the actual geographical area or boundary of the unit.
3. The data for the aforesaid analysis is based on authentic sources and has been culled from the various publications of Census, CSO and NSSO for district and block level data, various central and state government departments, Central & State Elections Commissions and the concerned Returning Officers' releases, Electoral Rolls, Election results and allied publications, internal assessment, surveys, estimates and analysis. Therefore, certain adjustment of data at micro level may have been done to arrive closer to the macro data.
4. Data have been provided on an "As Is" and "As AVAILABLE" basis
5. The colours shown in the maps or diagram and charts of a particular party, alliance or AC are indicative and do not represent them.
6. This publication which includes maps, sheets, graphs and data would be the property under copyright of Datanet only. The user may use these for its internal study, analysis and research purposes. It's public display, re-selling or any commercial uses by the user are not allowed.
7. Datanet has taken due care and caution in compilation and processing of data and allied information, but does not guarantee the accuracy, adequacy or completeness of any information/analysis and will be not responsible for any errors or omissions or for the results obtained from the use of such information/analysis.
8. All the contents for the publication have been culled from various authentic sources and Datanet reasonably believes such sources to be reliable, but does not make any representations, express or implied as to the accuracy or fitness of use of such information. The information or contents of the information/analysis do not constitute advice and should not be relied upon in making (or refraining from making) any decision. Any reliance placed upon the information provided by Datanet is the sole responsibility and strictly at the user's risk.
9. In no event will Datanet be liable for any damages (including, without limitation, damages for loss of business projects, or loss of profits) arising in contract, tort or otherwise from the use of or inability to use any of its contents, or from any action taken (or refrained from being taken) as a result of using the analysis or any of its contents. Datanet its directors, owners, editors, officials, employees, distributor and agents or any associate will not be liable for any errors in the information contained or any consequences arising from the use of the contents of the provided information/analysis.
10. If any provision of these terms and conditions is held invalid or illegal or unenforceable for any reason by any court of competent jurisdiction, such provision shall be severed and the remainder of provisions of the terms and conditions shall continue in full force and effect as if the Term of Use had been executed with the invalid, illegal or unenforceable provision eliminated.
11. If there are any discrepancies in the information provided, please bring it to attention of Datanet for suitable rectification measures.

Buy Online This Complete Book At
Datanet India eBooks Store

www.indiastatpublications.com

or go directly at

[http://www.indiastatpublications.com/
Assembly_factbook/Kerala/Alathur/ Tarur](http://www.indiastatpublications.com/Assembly_factbook/Kerala/Alathur/Tarur)

 **india**stat**elections**

ISBN : 978-93-5313-604-8

