



Kerala

Assembly Factbook™

Wadakkanchery Assembly Constituency



Key Electoral Data of Wadakkanchery
Assembly Constituency (Vidhan Sabha)

Kerala

Assembly Factbook™

Wadakkanchery Assembly Constituency



Wadakkanchery Vidhan Sabha

Editor & Director

Dr. R.K. Thukral

Research Editor

Dr. Shafeeq Rahman

Compiled, Researched and Published by Datanet India Pvt. Ltd.

D-100, 1st Floor,

Okhla Industrial Area, Phase-I,
New Delhi- 110020.

Ph.: 91-11- 43580781-84

Email : support@indiastatpublications.com

Website : www.indiastatelections.com

Online Book Store :

www.indiastatpublications.com

Report No. : AFB/KR-065-0125

ISBN : 978-93-5313-622-2

First Edition : January, 2018

Eighth Updated Edition : January, 2025

Price : Rs.11500/-

US\$ 310

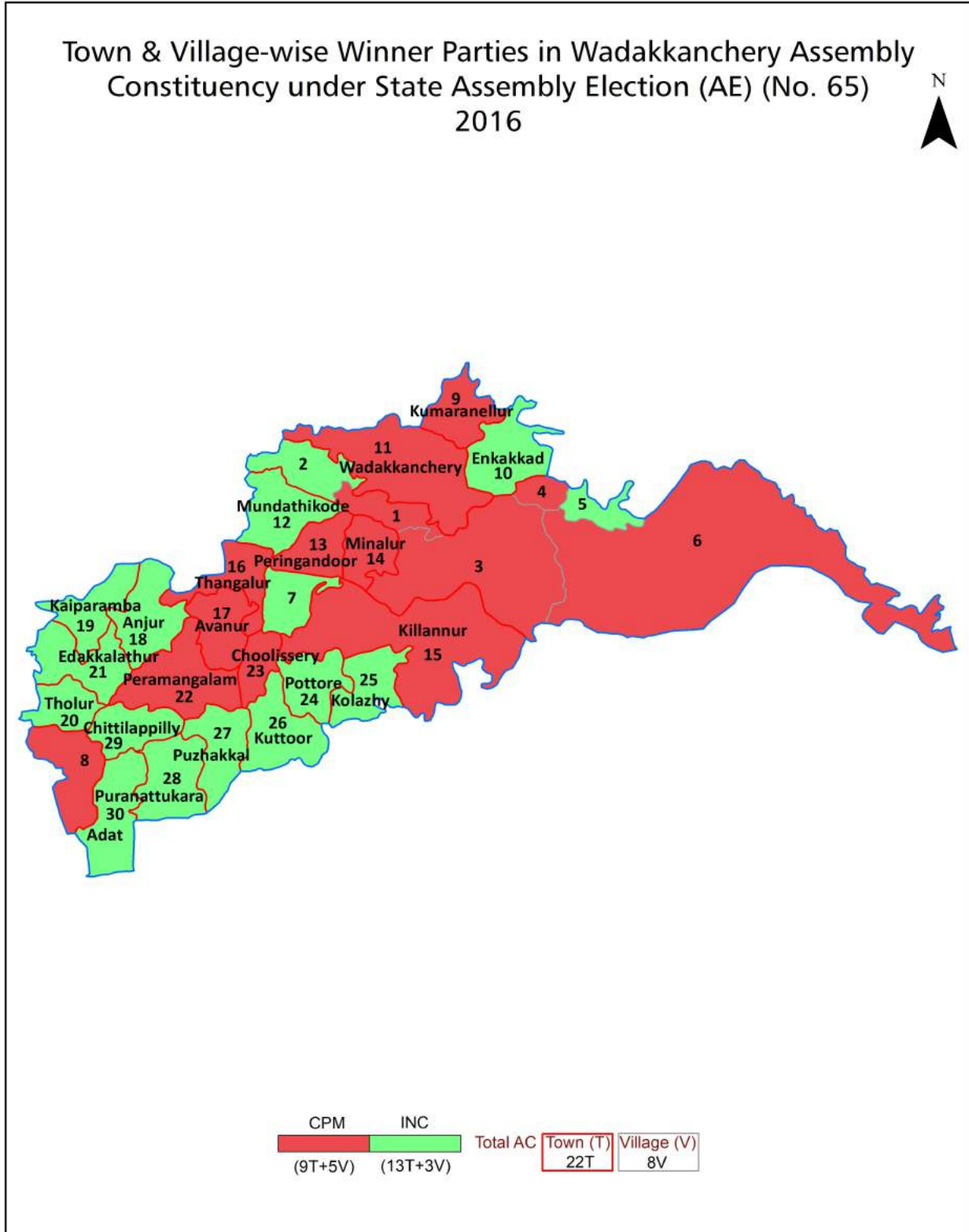
© Datanet India Pvt. Ltd.

All rights reserved. No part of this book may be reproduced, stored in a retrieval system or transmitted in any form or by any means, mechanical photocopying, photographing, scanning, recording or otherwise without the prior written permission of the publisher. Please refer to Disclaimer at page no. 185 for the use of this publication.

Printed in India

No.	Particulars	Page No.
	Introduction	
1	Assembly Constituency - (Vidhan Sabha) at a Glance Features of Assembly as per Delimitation Commission of India (2008)	1-2
	Location and Political Maps	
2	Location Map Boundaries of Assembly Constituency - (Vidhan Sabha) in District Boundaries of Assembly Constituency under Parliamentary Constituency - (Lok Sabha) Town & Village-wise Winner Parties- 2024, 2021, 2019, 2016, 2014, 2011 and 2009	3-11
	Administrative Setup (2011)	
3	District Sub-district Towns Villages Inhabited Villages Uninhabited Villages Village Panchayat Intermediate Panchayat	12-13
	Demographics (2011)	
4	Population Households Rural/Urban Population Towns and Villages by Population Size Sex Ratio (Total & 0-6 Years) Religious Population Social Population Literacy Rate	14-15
	Electoral Features	
5	Important Dates of Last Elections Held Electors by Gender Service Electors Voters Voters Turnout Polling Stations & Average Number of Electors per Polling Station Electors by Age Group Present Elected Representatives	16-21
	Historical Summary Election Results	
6	Vote Share of Major Parties Winning Margin (Number & Percentage) Polarity of Parties Summary Result of Assembly Segment of Parliamentary Elections 2024, 2019, 2014, 2009, 2004 and 1999 Summary Result of Assembly Elections 2021, 2016, 2011, 2006, 2001, 1996, 1991, 1987, 1982, 1980, 1977, 1970, 1967, 1965, 1960 and 1957	22-46
	Polling Station Level Election Results	
7	Name and Number of Polling Station 2024, 2021, 2019, 2016, 2014, 2011 and 2009 Polling Station-wise Electors, Voters & Voters Turnout 2024, 2021, 2019, 2016, 2014, 2011 and 2009 Polling Station wise Elections Results 2024, 2021, 2019, 2016, 2014, 2011 and 2009	47-164
	Share of Assembly Constituency	
8	Share of Assembly Constituency - (Vidhan Sabha) in State, District and Parliamentary Constituency - (Lok Sabha)	165
	Socio-Economic Amenities (2011)	
9	Access to Administrative Units Agricultural, Manufacturing and Industrial Commodities Demographic Indicators Education Health & Manpower Drinking Water Supply Sanitation Entertainment and Recreations Infrastructure Power Food Allocation Distribution and Marketing of Agriculture Commodities Infrastructure Transport and Road Infrastructure Communication Banking and Financial Services Land Use Irrigation Source	167-181
10	Abbreviation & Sources	183
11	Disclaimer	185

Location & Political Map



Administrative Setup

List of Village Panchayat & Intermediate Panchayat (Block) Name - 2011

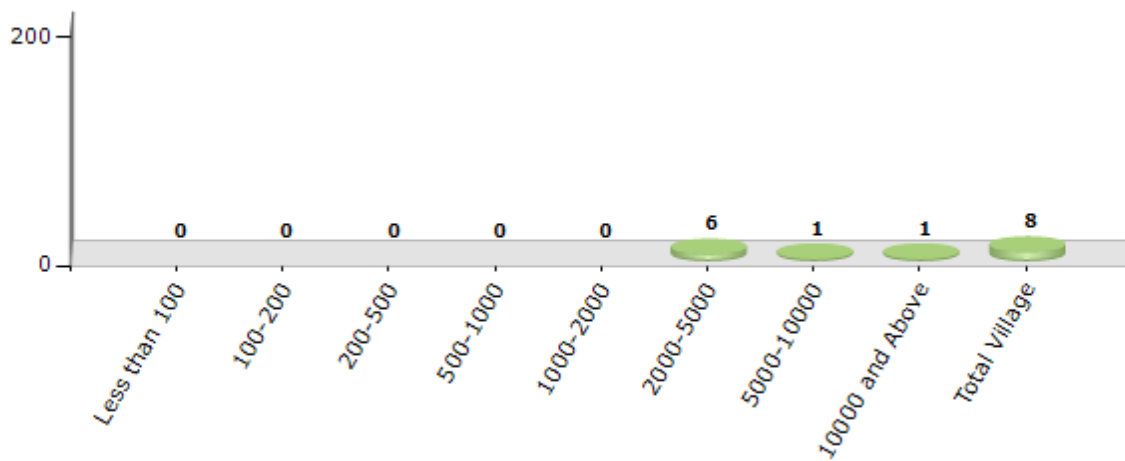
Village Name	Village Panchayat Name	Intermediate Panchayat Name
Chalakkal	Tholur	Puzhakkal
Karumathara	Thekkumkara	Wadakkanchery
Manalithara	Thekkumkara	Wadakkanchery
Parlikad	Mundathikode	Wadakkanchery
Puthuruthy	Mundathikode	Wadakkanchery
Thekkumkara	Thekkumkara	Wadakkanchery
Velappaya	Avanur	Puzhakkal
Viruppakka	Thekkumkara	Wadakkanchery

Demographics

Number of Villages by Population Size - 2011

Less than 100	100-200	200-500	500-1000	1000-2000	2000-5000	5000-10000	10000 and Above	Total Village
0	0	0	0	0	6	1	1	8

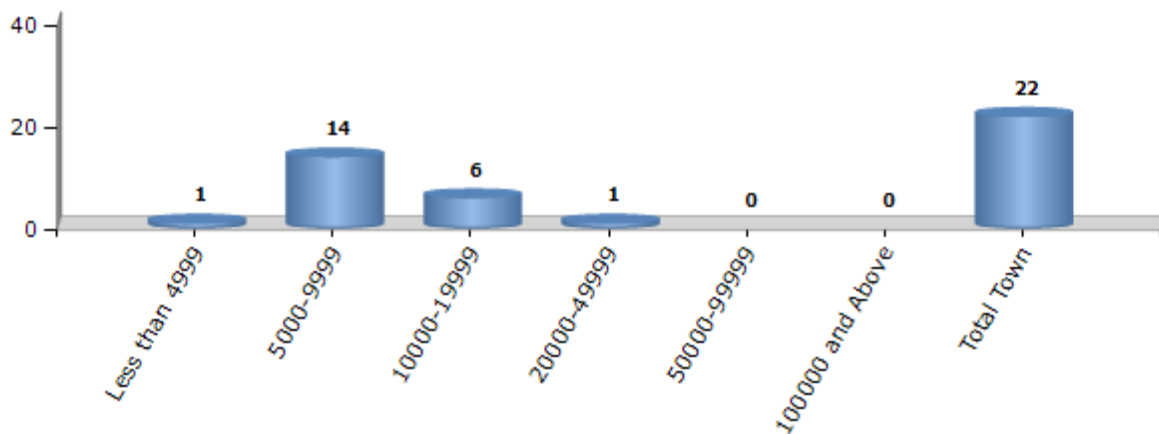
Number of Villages by Population Size - 2011



Number of Towns by Population Size - 2011

Less than 4999	5000-9999	10000-19999	20000-49999	50000-99999	100000 and Above	Total Town
1	14	6	1	0	0	22

Number of Towns by Population Size - 2011

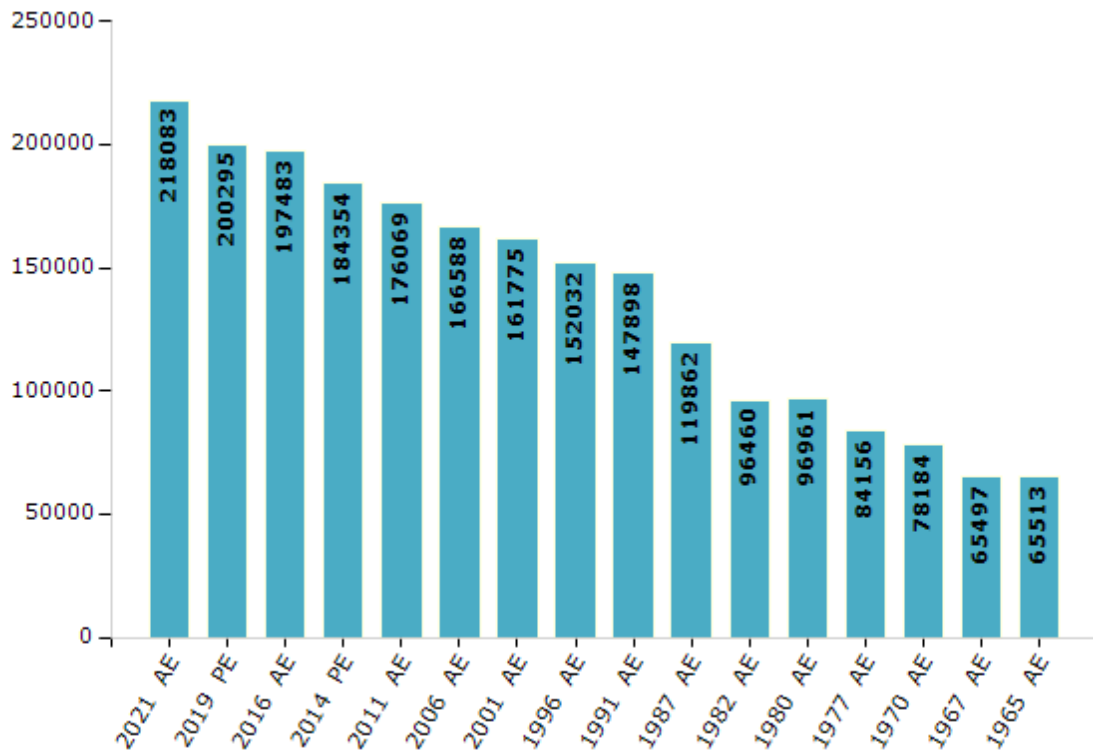


Electoral Features

Electors by Male & Female

Year	Male	Female	Others	Total	Year	Male	Female	Others	Total
2021 AE	104202	113879	2	218083	1991 AE	73127	74771	-	147898
2019 PE	96156	104138	1	200295	1987 AE	57665	62197	-	119862
2016 AE	94013	103470	0	197483	1982 AE	45836	50624	-	96460
2014 PE	87967	96387	0	184354	1980 AE	45761	51200	-	96961
2011 AE	83270	92799	0	176069	1977 AE	39344	44812	-	84156
2009 PE	-	-	-	-	1970 AE	37062	41122	-	78184
2006 AE	78337	88251	-	166588	1967 AE	-	-	-	65497
2004 PE	-	-	-	-	1965 AE	-	-	-	65513
2001 AE	75838	85937	-	161775	1960 AE	-	-	-	-
1999 PE	-	-	-	-	1957 AE	-	-	-	-
1996 AE	72850	79182	-	152032					

Number of Electors



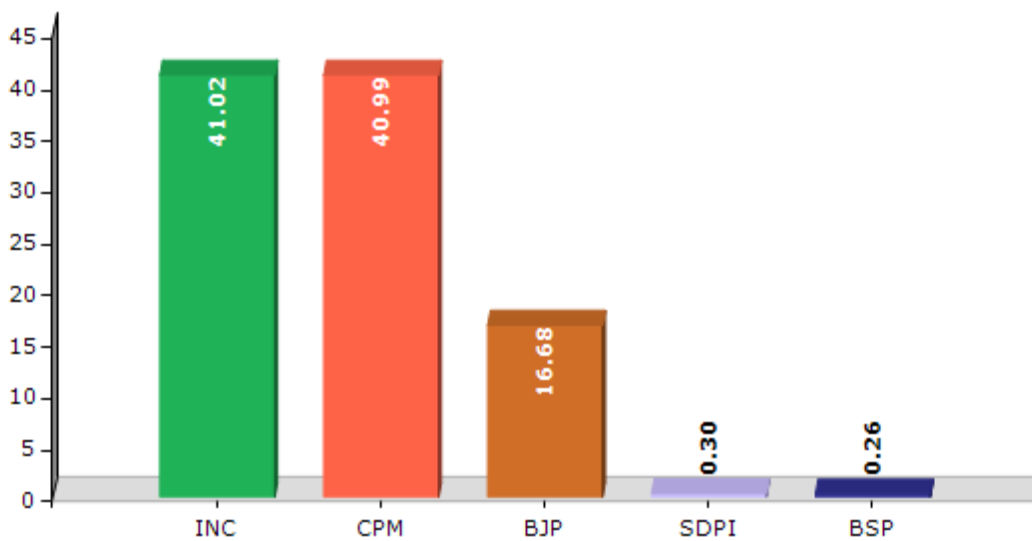
Note : AE : Assembly Election, PE : Assembly Segment of Parliamentary Election

Historical Summary Election Results

Summary Result of Assembly Election - 2016

Candidate Name	Party	Votes	Votes %
Anil Akkara	INC	65535	41.02
Mary Thomas	CPM	65492	40.99
Adv. Ullas Babu	BJP	26652	16.68
Gaddafi A K	SDPI	477	0.3
P K Subramanian	BSP	419	0.26
Anil	IND	237	0.15
	NOTA	969	0.61

Votes Percentage of Top Parties - 2016



Polling Station Level Election Results

Number and Name of Polling Stations (PS) (2021)

Number of Polling Stations	Name of Polling Stations	Number of Polling Stations	Name of Polling Stations
1	G U P S Puthuruthi (A Block)	13A	Grameena Vayanasala, Minalur
1A	G U P S Puthuruthi (A Block)	14	Grameena Vayanasala Peringadoor
2	PHC Puthuruthy	14A	Grameena Vayanasala Peringadoor
2A	PHC Puthuruthy	15	J M J Convent English Medium School, Athani
3	Survodayam HSS Aryampadam	15A	J M J Convent English Medium School, Athani
4	GUP School Puthuruthy (B-Block)	16	G U P S Parlikkad (L P Block)
5	Rajagiri Convent L P S Mundathikode (A Block)	16A	G U P S Parlikkad (L P Block)
6	Rajagiri Convent L P S Mundathikode (B Block)	17	G U P S Parlikkad (A Block)
6A	Rajagiri Convent L P S Mundathikode (B Block)	17A	G U P S Parlikkad (A Block)
7	Mundathikode Gramasabha Hall	18	Vivek Vidyamandir
7A	Mundathikode Gramasabha Hall	18A	Vivek Vidyamandir
8	N S S H S, Mundathikode (A Block)	19	G U P S Parlikkad (B Block)
8A	N S S H S, Mundathikode (A Block)	19A	G U P S Parlikkad (B Block)
9	N S S H S Mundathikode (B Block)	20	G U P S Parlikkad (C Block)
9A	N S S H S Mundathikode (B Block)	20A	G U P S Parlikkad (C Block)
10	Panchayath Office Mundathikode, Ambalapuram	21	Olive International School Onnamkallu, Kumaranellur
11	Ambalapuram Deseeyavidyalayam, Peringadur, A Block	21A	Olive International School Onnamkallu, Kumaranellur
11A	Ambalapuram Deseeyavidyalayam, Peringadur, A Block	22	Agrricultural Asst.Directors Office, Wadakkanchery (Kumaranellur)
12	Ambalapuram Deseeyavidyalayam Peringadoor, B Block	22A	Agrricultural Asst.Directors Office, Wadakkanchery (Kumaranellur)
12A	Ambalapuram Deseeyavidyalayam Peringadoor, B Block	23	Krishi Bhavan Kumaranellur
13	Grameena Vayanasala, Minalur	23A	Krishi Bhavan Kumaranellur

Contd....

Polling Station Level Election Results

Polling Station-wise Votes Secured by Overall Top Five Parties in Wadakkanchery Assembly in Assembly Election (AE) under Alathur Parliamentary Constituency in Kerala (2021)

Number of Polling Station	Winner - Xavier Chittilappilly (CPI(M))	Runner-up - Anil Akkara (INC)	3rd - T.S Ullas Babu (BJP)	4th - Haji Aboobaker Kundukadan (IND)	5th - ()	NOTA	Other	Total Votes Secured
20A	286	146	91	0		5	0	528
21	279	178	83	2		2	0	544
21A	348	173	85	0		1	0	607
22	265	118	79	1		2	0	465
22A	280	106	168	6		1	0	561
23	295	63	46	1		1	0	406
23A	322	139	53	1		1	0	516
24	362	162	36	2		3	0	565
24A	387	110	53	0		4	0	554
25	304	205	15	2		0	0	526
25A	367	182	20	1		3	0	573
26	290	206	52	1		1	0	550
26A	282	249	47	0		3	0	581
27	258	173	84	2		4	0	521
27A	283	225	48	3		5	0	564
28	259	240	23	2		2	0	526
28A	359	190	44	2		4	0	599
29	278	234	25	1		1	0	539
29A	299	218	40	0		3	0	560
30	197	169	70	0		2	0	438
30A	201	177	57	1		3	0	439
31	336	269	157	1		2	0	765
32	228	180	59	1		5	0	473
32A	276	138	89	2		2	0	507
33	135	227	75	0		2	0	439
33A	160	209	102	1		2	0	474
34	246	173	49	1		0	0	469
34A	282	188	24	3		2	0	499
35	294	173	17	2		1	0	487
35A	336	223	31	1		1	0	592
36	218	222	53	2		1	0	496
36A	231	332	16	0		5	0	584
37	248	202	79	0		2	0	531
37A	273	249	49	2		2	0	575
38	273	192	52	0		2	0	519

Contd....

Polling Station Level Election Results

Winner, Runner-up and 3rd Party Position & Winning Margin According to Polling Stations in Wadakkanchery Assembly in Assembly Election (AE) under Alathur Parliamentary Constituency in Kerala (2021)

Polling Station Number	Winner Party	Winner Votes (%)	Runner-up Party	Runner-up Votes (%)	Winning Margin Votes (%)	Third Party	Third Party Votes (%)	Other Votes (%)
38A	CPI(M)	429 (69.98)	INC	151 (24.63)	278 (45.35)	BJP	29 (4.73)	4 (0.65)
39	CPI(M)	200 (55.4)	INC	100 (27.7)	100 (27.7)	BJP	60 (16.62)	1 (0.28)
39A	CPI(M)	206 (48.13)	BJP	144 (33.64)	62 (14.49)	INC	77 (17.99)	1 (0.23)
40	CPI(M)	254 (53.59)	BJP	127 (26.79)	127 (26.8)	INC	89 (18.78)	4 (0.84)
40A	CPI(M)	248 (47.97)	INC	153 (29.59)	95 (18.38)	BJP	112 (21.66)	4 (0.77)
41	CPI(M)	208 (39.32)	INC	205 (38.75)	3 (0.57)	BJP	114 (21.55)	2 (0.38)
41A	INC	250 (46.55)	CPI(M)	201 (37.43)	49 (9.12)	BJP	83 (15.46)	3 (0.56)
42	CPI(M)	272 (51.22)	INC	217 (40.87)	55 (10.35)	BJP	37 (6.97)	5 (0.94)
42A	CPI(M)	302 (54.32)	INC	183 (32.91)	119 (21.41)	BJP	69 (12.41)	2 (0.36)
43	CPI(M)	285 (45.38)	INC	178 (28.34)	107 (17.04)	BJP	163 (25.96)	2 (0.32)
44	CPI(M)	347 (48.74)	INC	264 (37.08)	83 (11.66)	BJP	94 (13.2)	7 (0.98)
45	CPI(M)	383 (46.54)	INC	270 (32.81)	113 (13.73)	BJP	166 (20.17)	4 (0.49)
46	CPI(M)	444 (55.09)	INC	304 (37.72)	140 (17.37)	BJP	56 (6.95)	2 (0.25)
47	CPI(M)	392 (56.48)	INC	215 (30.98)	177 (25.5)	BJP	86 (12.39)	1 (0.14)
48	INC	175 (43.53)	CPI(M)	152 (37.81)	23 (5.72)	BJP	71 (17.66)	4 (1)
48A	CPI(M)	240 (56.21)	INC	150 (35.13)	90 (21.08)	BJP	36 (8.43)	1 (0.23)
49	CPI(M)	215 (55.13)	INC	137 (35.13)	78 (20)	BJP	37 (9.49)	1 (0.26)
49A	CPI(M)	224 (51.49)	INC	157 (36.09)	67 (15.4)	BJP	54 (12.41)	0 (0)
50	CPI(M)	203 (48.56)	INC	180 (43.06)	23 (5.5)	BJP	35 (8.37)	0 (0)
50A	CPI(M)	282 (59.75)	INC	159 (33.69)	123 (26.06)	BJP	26 (5.51)	5 (1.06)
51	INC	264 (47.91)	CPI(M)	245 (44.46)	19 (3.45)	BJP	39 (7.08)	3 (0.54)
51A	CPI(M)	242 (42.53)	INC	199 (34.97)	43 (7.56)	BJP	123 (21.62)	5 (0.88)
52	CPI(M)	187 (37.85)	INC	167 (33.81)	20 (4.04)	BJP	138 (27.94)	2 (0.4)
52A	CPI(M)	308 (55.8)	INC	166 (30.07)	142 (25.73)	BJP	73 (13.22)	5 (0.91)
53	CPI(M)	276 (52.47)	INC	147 (27.95)	129 (24.52)	BJP	101 (19.2)	2 (0.38)
53A	CPI(M)	286 (48.97)	INC	177 (30.31)	109 (18.66)	BJP	117 (20.03)	4 (0.68)
54	CPI(M)	331 (46.88)	INC	330 (46.74)	1 (0.14)	BJP	42 (5.95)	3 (0.42)
55	CPI(M)	383 (52.75)	INC	313 (43.11)	70 (9.64)	BJP	28 (3.86)	2 (0.28)
56	CPI(M)	287 (52.76)	INC	218 (40.07)	69 (12.69)	BJP	37 (6.8)	2 (0.37)
56A	CPI(M)	369 (55.24)	INC	232 (34.73)	137 (20.51)	BJP	64 (9.58)	3 (0.45)
57	CPI(M)	390 (59.36)	INC	239 (36.38)	151 (22.98)	BJP	27 (4.11)	1 (0.15)
58	CPI(M)	539 (70.73)	INC	195 (25.59)	344 (45.14)	BJP	24 (3.15)	4 (0.52)
59	CPI(M)	306 (62.45)	INC	147 (30)	159 (32.45)	BJP	35 (7.14)	2 (0.41)
59A	CPI(M)	256 (51.51)	INC	167 (33.6)	89 (17.91)	BJP	74 (14.89)	0 (0)
60	CPI(M)	349 (51.25)	INC	218 (32.01)	131 (19.24)	BJP	106 (15.57)	8 (1.17)

Contd....

Socio-Economic Amenities - Rural

Access to Education Facilities

Particulars	Number of Villages (% of Population)				
	Available	Not Available	If Not Available (Distance of Nearest Facility)		
			A	B	C
Govt. Primary School	5 (77)	3 (23)	0 (0)	0 (0)	0 (0)
Private Primary School	4 (69)	4 (31)	1 (4)	0 (0)	0 (0)
Govt. Middle School	3 (54)	5 (46)	4 (36)	0 (0)	0 (0)
Private Middle School	1 (34)	7 (66)	1 (10)	0 (0)	0 (0)
Govt. Secondary School	1 (34)	7 (66)	6 (56)	0 (0)	0 (0)
Private Secondary School	0 (0)	8 (100)	1 (10)	0 (0)	0 (0)
Govt. Senior Secondary School	1 (34)	7 (66)	5 (50)	0 (0)	0 (0)
Private Senior Secondary School	0 (0)	8 (100)	1 (10)	1 (6)	0 (0)
Govt. Arts and Science Degree College	0 (0)	8 (100)	1 (11)	0 (0)	1 (6)
Private Arts and Science Degree College	0 (0)	8 (100)	1 (10)	2 (13)	3 (60)
Govt. Engineering College	0 (0)	8 (100)	1 (11)	1 (6)	5 (73)
Private Engineering College	0 (0)	8 (100)	0 (0)	1 (10)	0 (0)
Govt. Medicine College	1 (10)	7 (90)	2 (20)	2 (13)	3 (57)
Private Medicine College	0 (0)	8 (100)	0 (0)	0 (0)	0 (0)
Govt. Management Institute	0 (0)	8 (100)	0 (0)	0 (0)	4 (44)
Private Management Institute	0 (0)	8 (100)	0 (0)	1 (10)	3 (47)
Govt. Polytechnic	0 (0)	8 (100)	0 (0)	0 (0)	7 (90)
Private Polytechnic	0 (0)	8 (100)	0 (0)	1 (10)	0 (0)
Govt. Vocational Training School/ITI	0 (0)	8 (100)	0 (0)	2 (13)	5 (77)
Private Vocational Training School/ITI	0 (0)	8 (100)	0 (0)	1 (10)	0 (0)
Govt. Non Formal Training Centre	0 (0)	8 (100)	0 (0)	1 (34)	3 (27)
Private Non Formal Training Centre	1 (10)	7 (90)	0 (0)	2 (13)	1 (17)
Govt. School For Disabled	0 (0)	8 (100)	0 (0)	0 (0)	2 (17)
Private School For Disabled	0 (0)	8 (100)	2 (20)	2 (13)	2 (50)
Government Others	0 (0)	8 (100)	0 (0)	0 (0)	8 (100)
Private Others	0 (0)	8 (100)	0 (0)	0 (0)	0 (0)

Note : Distance A : Less than 5 km; B : Between 5-10 km; C : 10+ km.; Source : Data Analysis is based on 2011 Census.

DISCLAIMER

The Terms of Use and Disclaimer of Datanet India Private Limited (hereinafter referred to as "Datanet") for use of this analysis report of **Wadakkanchery Assembly Constituency (Wadakkanchery Vidhan Sabha) :-**

1. **Assembly Factbook™** is a Registered Trade Mark owned by Datanet.
2. All the maps are sketched and graphical representation only and have not been drawn to the scale and also not to represent the actual geographical area or boundary of the unit.
3. The data for the aforesaid analysis is based on authentic sources and has been culled from the various publications of Census, CSO and NSSO for district and block level data, various central and state government departments, Central & State Elections Commissions and the concerned Returning Officers' releases, Electoral Rolls, Election results and allied publications, internal assessment, surveys, estimates and analysis. Therefore, certain adjustment of data at micro level may have been done to arrive closer to the macro data.
4. Data have been provided on an "As Is" and "As AVAILABLE" basis
5. The colours shown in the maps or diagram and charts of a particular party, alliance or AC are indicative and do not represent them.
6. This publication which includes maps, sheets, graphs and data would be the property under copyright of Datanet only. The user may use these for its internal study, analysis and research purposes. It's public display, re-selling or any commercial uses by the user are not allowed.
7. Datanet has taken due care and caution in compilation and processing of data and allied information, but does not guarantee the accuracy, adequacy or completeness of any information/analysis and will be not responsible for any errors or omissions or for the results obtained from the use of such information/analysis.
8. All the contents for the publication have been culled from various authentic sources and Datanet reasonably believes such sources to be reliable, but does not make any representations, express or implied as to the accuracy or fitness of use of such information. The information or contents of the information/analysis do not constitute advice and should not be relied upon in making (or refraining from making) any decision. Any reliance placed upon the information provided by Datanet is the sole responsibility and strictly at the user's risk.
9. In no event will Datanet be liable for any damages (including, without limitation, damages for loss of business projects, or loss of profits) arising in contract, tort or otherwise from the use of or inability to use any of its contents, or from any action taken (or refrained from being taken) as a result of using the analysis or any of its contents. Datanet its directors, owners, editors, officials, employees, distributor and agents or any associate will not be liable for any errors in the information contained or any consequences arising from the use of the contents of the provided information/analysis.
10. If any provision of these terms and conditions is held invalid or illegal or unenforceable for any reason by any court of competent jurisdiction, such provision shall be severed and the remainder of provisions of the terms and conditions shall continue in full force and effect as if the Term of Use had been executed with the invalid, illegal or unenforceable provision eliminated.
11. If there are any discrepancies in the information provided, please bring it to attention of Datanet for suitable rectification measures.

**Buy Online This Complete Book At
Datanet India eBooks Store**

www.indiastatpublications.com

or go directly at

[http://www.indiastatpublications.com/
Assembly_factbook/Kerala/Alathur/Wadakkanchery](http://www.indiastatpublications.com/Assembly_factbook/Kerala/Alathur/Wadakkanchery)

 **indiastat**elections

ISBN : 978-93-5313-622-2



9 789353 136222