



Kerala

# Assembly Factbook™

Aruvikkara Assembly Constituency



Key Electoral Data of Aruvikkara  
Assembly Constituency (Vidhan Sabha)

Kerala

# Assembly Factbook™

Aruvikkara Assembly Constituency



Aruvikkara Vidhan Sabha

## **Editor & Director**

Dr. R.K. Thukral

## **Research Editor**

Dr. Shafeeq Rahman

## **Compiled, Researched and Published by Datanet India Pvt. Ltd.**

D-100, 1st Floor,

Okhla Industrial Area, Phase-I,  
New Delhi- 110020.

Ph.: 91-11- 43580781-84

Email : support@indiastatpublications.com

Website : www.indiastatelections.com

## **Online Book Store :**

www.indiastatpublications.com

**Report No. :** AFB/KR-136-0125

**ISBN :** 978-93-5313-520-1

**First Edition :** January, 2018

**Eighth Updated Edition :** January, 2025

**Price :** Rs.11500/-

US\$ 310

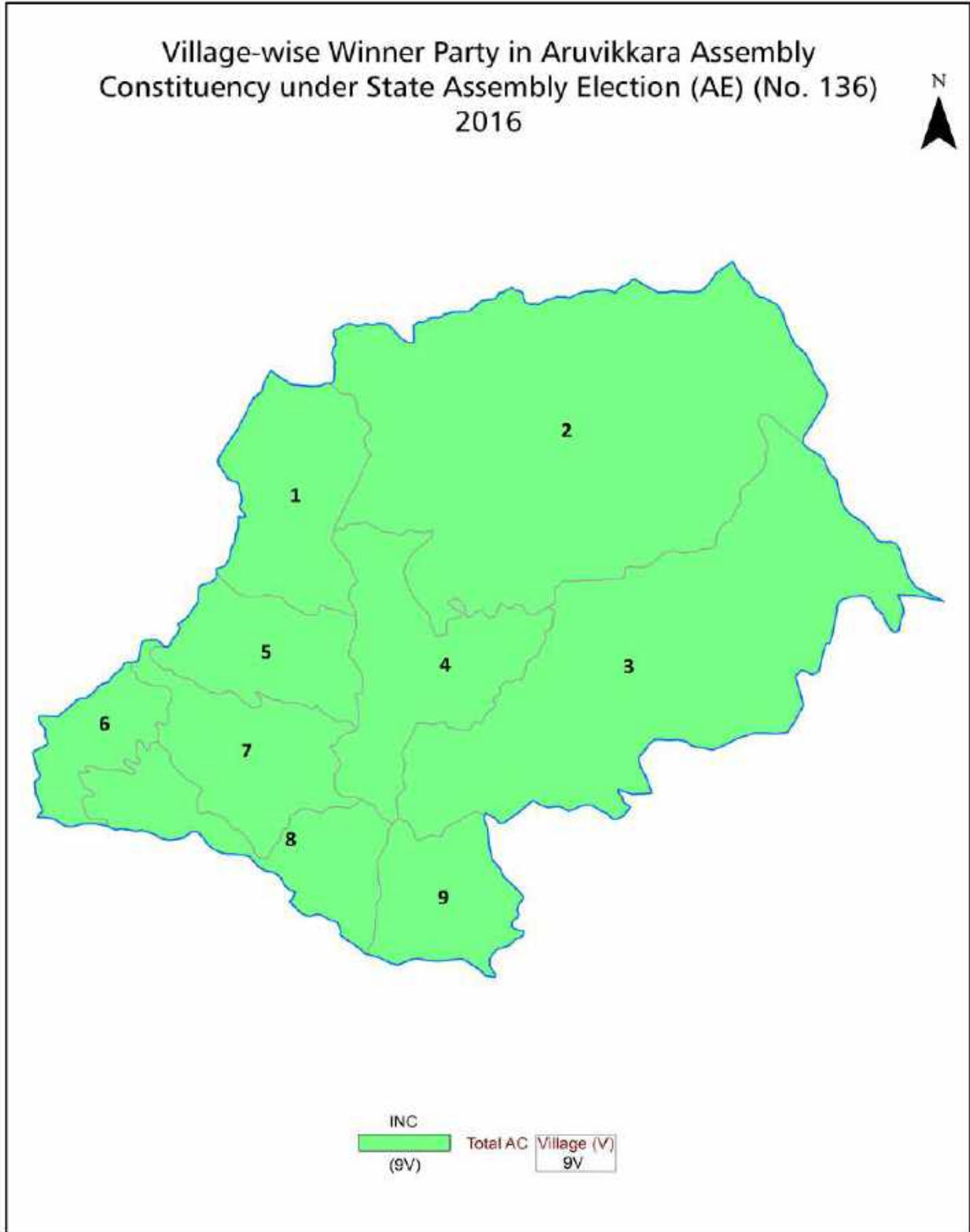
**© Datanet India Pvt. Ltd.**

All rights reserved. No part of this book may be reproduced, stored in a retrieval system or transmitted in any form or by any means, mechanical photocopying, photographing, scanning, recording or otherwise without the prior written permission of the publisher. Please refer to Disclaimer at page no. 195 for the use of this publication.

Printed in India

No.	Particulars	Page No.
	<b>Introduction</b>	
1	Assembly Constituency - (Vidhan Sabha) at a Glance   Features of Assembly as per Delimitation Commission of India (2008)	1-2
	<b>Location and Political Maps</b>	
2	Location Map   Boundaries of Assembly Constituency -(Vidhan Sabha) in District   Boundaries of Assembly Constituency under Parliamentary Constituency -(Lok Sabha)   Village-wise Winner Parties- 2024, 2021, 2019, 2016, 2014, 2011 and 2009	3-10
	<b>Administrative Setup (2011)</b>	
3	District   Sub-district   Towns   Villages   Inhabited Villages   Uninhabited Villages   Village Panchayat   Intermediate Panchayat	11-12
	<b>Demographics (2011)</b>	
4	Population   Households   Rural/Urban Population   Villages by Population Size   Sex Ratio (Total & 0-6 Years)   Religious Population   Social Population   Literacy Rate	13-14
	<b>Electoral Features</b>	
5	Important Dates of Last Elections Held   Electors by Gender   Service Electors   Voters   Voters Turnout   Polling Stations & Average Number of Electors per Polling Station   Electors by Age Group   Present Elected Representatives	15-26
	<b>Historical Summary Election Results</b>	
6	Vote Share of Major Parties   Winning Margin (Number & Percentage)   Polarity of Parties   Summary Result of Assembly Segment of Parliamentary Elections 2024, 2019, 2014 and 2009   Summary Result of Assembly Elections 2021, 2016 and 2011	27-36
	<b>Polling Station Level Election Results</b>	
7	Name and Number of Polling Station 2024, 2021, 2019, 2016, 2014, 2011 and 2009   Polling Station-wise Electors, Voters & Voters Turnout 2024, 2021, 2019, 2016, 2014, 2011 and 2009   Polling Station wise Elections Results 2024, 2021, 2019, 2016, 2014, 2011 and 2009	37-174
	<b>Share of Assembly Constituency</b>	
8	Share of Assembly Constituency - (Vidhan Sabha) in State, District and Parliamentary Constituency - (Lok Sabha)	175
	<b>Socio-Economic Amenities (2011)</b>	
9	Access to Administrative Units   Agricultural, Manufacturing and Industrial Commodities   Demographic Indicators   Education   Health & Manpower   Drinking Water Supply   Sanitation   Entertainment and Recreations Infrastructure   Power   Food Allocation Distribution and Marketing of Agriculture Commodities Infrastructure   Transport and Road Infrastructure   Communication   Banking and Financial Services   Land Use   Irrigation Source	177-191
10	<b>Abbreviation &amp; Sources</b>	193
11	<b>Disclaimer</b>	195

## Location & Political Map



## Administrative Setup

### List of Village Panchayat & Intermediate Panchayat (Block) Name - 2011

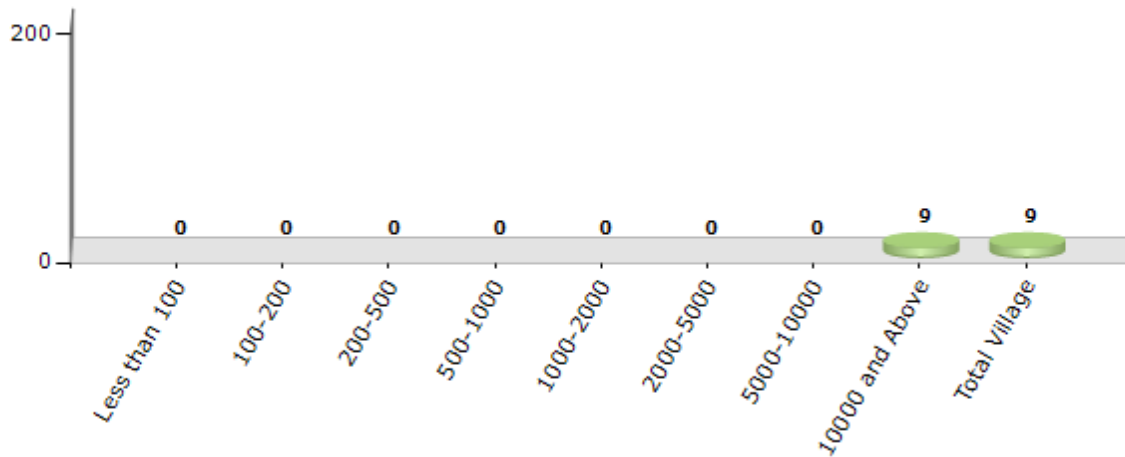
Village Name	Village Panchayat Name	Intermediate Panchayat Name
Aruvikkara	Aruvikkara, Vellanad	Vellanad
Aryanad	Aryanad	Vellanad
Mannoorkara	Kuttichal	Vellanad
Perumkulam	Poovachal, Vellanad	Vellanad
Tholicode	Vithura, Tholicode	Vellanad
Uzhamalackal	Uzhamalackal	Vellanad
Veeranakavu	Poovachal	Vellanad
Vellanad	Vellanad	Vellanad
Vithura	Vithura	Vellanad

## Demographics

### Number of Villages by Population Size - 2011

Less than 100	100-200	200-500	500-1000	1000-2000	2000-5000	5000-10000	10000 and Above	Total Village
0	0	0	0	0	0	0	9	9

Number of Villages by Population Size - 2011

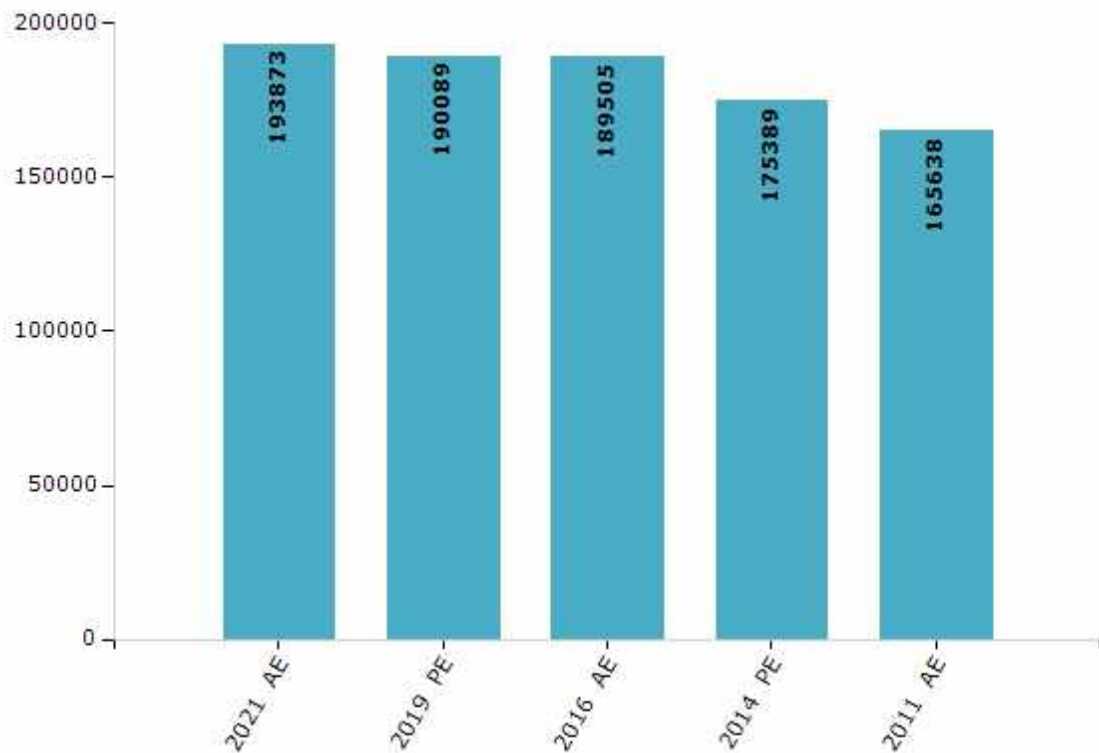


## Electoral Features

### Electors by Male & Female

Year	Male	Female	Others	Total	Year	Male	Female	Others	Total
2021 AE	92024	101848	1	193873	1991 AE	-	-	-	-
2019 PE	90501	99587	1	190089	1987 AE	-	-	-	-
2016 AE	89441	100064	0	189505	1982 AE	-	-	-	-
2014 PE	82932	92457	0	175389	1980 AE	-	-	-	-
2011 AE	78102	87536	0	165638	1977 AE	-	-	-	-
2009 PE	-	-	-	-	1970 AE	-	-	-	-
2006 AE	-	-	-	-	1967 AE	-	-	-	-
2004 PE	-	-	-	-	1965 AE	-	-	-	-
2001 AE	-	-	-	-	1960 AE	-	-	-	-
1999 PE	-	-	-	-	1957 AE	-	-	-	-
1996 AE	-	-	-	-					

Number of Electors



**Note :** AE : Assembly Election, PE : Assembly Segment of Parliamentary Election

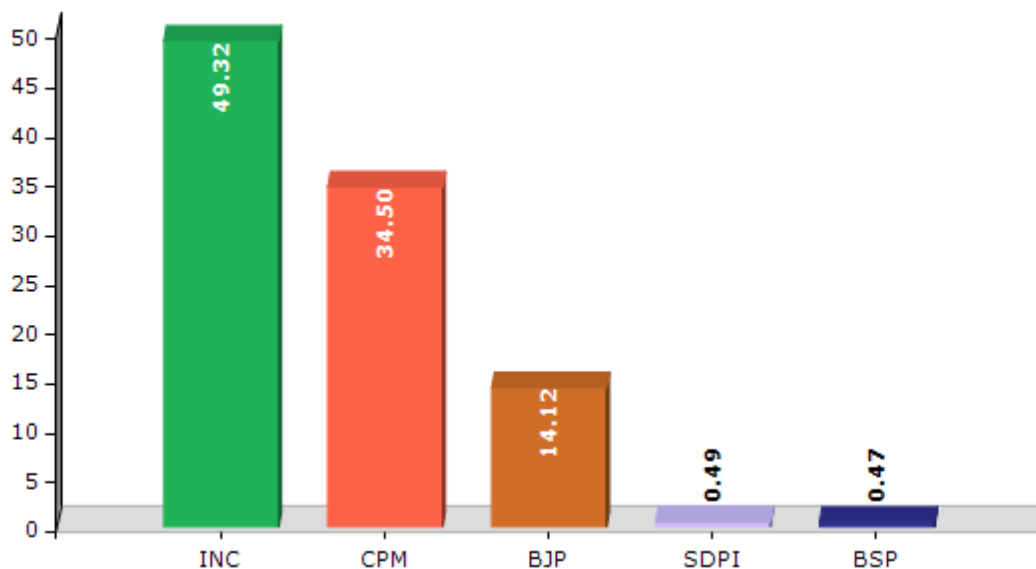


## Historical Summary Election Results

### Summary Result of Assembly Election - 2016

Candidate Name	Party	Votes	Votes %
K.S. Sabarinadhan	INC	70910	49.32
Adv. A.A.Rasheed	CPM	49596	34.5
Rajasenan	BJP	20294	14.12
M.A.Jaleel	SDPI	707	0.49
Chithralekha.E	BSP	673	0.47
Sabarinath	IND	331	0.23
Adv. Cherappally Viswanathan	IND	188	0.13
Rasheed	IND	158	0.11
A.P.Kakkadu	IND	134	0.09
Ajitha.B	IND	130	0.09
	NOTA	640	0.45

Votes Percentage of Top Parties - 2016



## Polling Station Level Election Results

### Number and Name of Polling Stations (PS) (2021)

Number of Polling Stations	Name of Polling Stations	Number of Polling Stations	Name of Polling Stations
1	S H L P School Thevanpara Eastern Building	17	St. Victors L P S Parandode West End
2	S H L P School Thevanpara East Building North Portion	17A	St. Victors L P S Parandode West End
3	U P S Tholicode	18	St. Victors L P S Parandode North Portion
3A	U P S Tholicode	19	Modern L P S School, Manalayam
4	Govt. L P S Chayam East Building West End	20	Modern L P S School, Manalayam
5	S H L P S Thevanpara Western House	21	V V Dayini UPS Valiyavenkadu
5A	S H L P S Thevanpara Western House	22	V V Dayini UPS Valiyavenkadu West Portion
6	Govt. L P S Chayam South Building East End	23	Anganvadi, AKG Nagar Mannoorakonam
7	Modern L P S Manalayam South End	24	Govt. U P School Bonacaud
7A	Modern L P S Manalayam South End	25	Welfare School Maruthamala West End
8	Malayadi Girijan Handloom Co-Operative Society	25A	Welfare School Maruthamala West End
8A	Malayadi Girijan Handloom Co-Operative Society	26	LPS Kallar West Portion
9	Balavadi, Malayadi	27	Tribal LPS Talathuthakavu
10	Govt. L P S Kadukkakkunnu	28	Govt. H S Anappara West End
11	Govt. L P S Kadukkakkunnu	29	Welfare School Maruthamala East End
12	V K Kani H S Panacode North End	30	Welfare School Maruthamala East End
13	V K Kani H S Panacode South Portion	31	Govt. H S Anappara East End
14	V K Kani H S Panacode South End	32	Govt. H S Anappara South Portion
14A	V K Kani H S Panacode South End	33	K V L P S Thallachira Old Building West End
15	Govt. H S Tholicode	33A	K V L P S Thallachira Old Building West End
16	Govt. H S Tholicode West Portion	34	K V L P S Thallachira Old Building East End

Contd....

## Polling Station Level Election Results

### Polling Station-wise Votes Secured by Overall Top Five Parties in Aruvikkara Assembly in Assembly Election (AE) under Attingal Parliamentary Constituency in Kerala (2021)

Number of Polling Station	Winner - Adv. G. Steephen (CPI(M))	Runner-up - K. S. Sabarinadhan (INC)	3rd - C. Sivankutty (BJP)	4th - Krishnankutty. M (BSP)	5th - ( )	NOTA	Other	Total Votes Secured
29	257	301	62	2		3	0	625
30	216	335	25	6		6	0	588
31	319	263	54	2		3	0	641
32	259	243	61	2		6	0	571
33	239	184	31	5		3	0	462
33A	154	152	59	4		2	0	371
34	240	158	44	2		5	0	449
34A	169	137	30	1		5	0	342
35	371	271	60	4		6	0	712
36	236	405	78	6		5	0	730
37	302	184	66	6		4	0	562
38	251	226	56	10		2	0	545
39	249	185	72	3		2	0	511
39A	200	149	36	1		2	0	388
40	225	200	31	5		3	0	464
40A	168	115	36	1		1	0	321
41	230	202	82	1		1	0	516
42	237	253	119	4		6	0	619
43	266	287	71	4		3	0	631
44	185	250	49	4		5	0	493
45	256	237	62	2		6	0	563
45A	201	165	34	1		1	0	402
46	169	196	85	4		2	0	456
46A	98	171	22	3		1	0	295
47	193	274	68	1		7	0	543
48	201	213	118	2		4	0	538
49	327	290	107	4		3	0	731
50	275	288	48	4		3	0	618
51	251	315	81	3		5	0	655
52	377	245	74	0		2	0	698
53	300	264	85	5		6	0	660
54	432	264	42	0		8	0	746
55	253	258	36	2		7	0	556
56	253	265	44	5		2	0	569
57	244	232	17	2		2	0	497

Contd....

**Polling Station Level Election Results**

**Winner, Runner-up and 3rd Party Position & Winning Margin According to Polling Stations in Aruvikkara Assembly in Assembly Election (AE) under Attingal Parliamentary Constituency in Kerala (2021)**

Polling Station Number	Winner Party	Winner Votes (%)	Runner-up Party	Runner-up Votes (%)	Winning Margin Votes (%)	Third Party	Third Party Votes (%)	Other Votes (%)
57A	CPI(M)	195 (53.28)	INC	157 (42.9)	38 (10.38)	BJP	12 (3.28)	2 (0.55)
58	CPI(M)	311 (57.7)	INC	214 (39.7)	97 (18)	BJP	6 (1.11)	8 (1.48)
58A	CPI(M)	195 (54.62)	INC	133 (37.25)	62 (17.37)	BJP	24 (6.72)	5 (1.4)
59	CPI(M)	353 (63.15)	INC	198 (35.42)	155 (27.73)	BJP	3 (0.54)	5 (0.89)
59A	CPI(M)	241 (62.76)	INC	137 (35.68)	104 (27.08)	BJP	3 (0.78)	3 (0.78)
60	CPI(M)	228 (51.24)	INC	175 (39.33)	53 (11.91)	BJP	34 (7.64)	8 (1.8)
60A	INC	131 (40.94)	CPI(M)	125 (39.06)	6 (1.88)	BJP	60 (18.75)	4 (1.25)
61	INC	271 (45.93)	CPI(M)	270 (45.76)	1 (0.17)	BJP	43 (7.29)	6 (1.02)
62	CPI(M)	313 (47.35)	INC	251 (37.97)	62 (9.38)	BJP	91 (13.77)	6 (0.91)
63	CPI(M)	255 (49.51)	INC	216 (41.94)	39 (7.57)	BJP	34 (6.6)	10 (1.94)
63A	INC	179 (50.28)	CPI(M)	141 (39.61)	38 (10.67)	BJP	29 (8.15)	7 (1.97)
64	INC	310 (43.54)	CPI(M)	306 (42.98)	4 (0.56)	BJP	85 (11.94)	11 (1.54)
65	CPI(M)	324 (55.77)	INC	227 (39.07)	97 (16.7)	BJP	25 (4.3)	5 (0.86)
66	CPI(M)	298 (51.2)	INC	231 (39.69)	67 (11.51)	BJP	48 (8.25)	5 (0.86)
67	CPI(M)	218 (46.19)	INC	207 (43.86)	11 (2.33)	BJP	45 (9.53)	2 (0.42)
67A	CPI(M)	210 (60.52)	INC	101 (29.11)	109 (31.41)	BJP	31 (8.93)	5 (1.44)
68	CPI(M)	271 (50.94)	INC	212 (39.85)	59 (11.09)	BJP	45 (8.46)	4 (0.75)
69	INC	215 (41.11)	CPI(M)	214 (40.92)	1 (0.19)	BJP	86 (16.44)	8 (1.53)
70	CPI(M)	318 (49)	INC	244 (37.6)	74 (11.4)	BJP	82 (12.63)	5 (0.77)
71	INC	230 (44.83)	CPI(M)	226 (44.05)	4 (0.78)	BJP	48 (9.36)	9 (1.75)
71A	CPI(M)	197 (54.27)	INC	129 (35.54)	68 (18.73)	BJP	28 (7.71)	9 (2.48)
72	CPI(M)	258 (52.65)	INC	199 (40.61)	59 (12.04)	BJP	23 (4.69)	10 (2.04)
72A	CPI(M)	184 (53.64)	INC	114 (33.24)	70 (20.4)	BJP	38 (11.08)	7 (2.04)
73	CPI(M)	283 (47.01)	INC	222 (36.88)	61 (10.13)	BJP	87 (14.45)	10 (1.66)
74	CPI(M)	269 (50.47)	INC	217 (40.71)	52 (9.76)	BJP	44 (8.26)	3 (0.56)
75	CPI(M)	266 (50.19)	INC	224 (42.26)	42 (7.93)	BJP	38 (7.17)	2 (0.38)
75A	CPI(M)	231 (55.13)	INC	140 (33.41)	91 (21.72)	BJP	40 (9.55)	8 (1.91)
76	CPI(M)	241 (43.58)	INC	234 (42.31)	7 (1.27)	BJP	72 (13.02)	6 (1.08)
76A	INC	199 (47.84)	CPI(M)	179 (43.03)	20 (4.81)	BJP	31 (7.45)	7 (1.68)
77	INC	216 (45.96)	CPI(M)	199 (42.34)	17 (3.62)	BJP	50 (10.64)	5 (1.06)
77A	INC	180 (53.41)	CPI(M)	128 (37.98)	52 (15.43)	BJP	26 (7.72)	3 (0.89)
78	CPI(M)	315 (46.39)	INC	260 (38.29)	55 (8.1)	BJP	92 (13.55)	12 (1.77)
79	INC	307 (45.89)	CPI(M)	292 (43.65)	15 (2.24)	BJP	61 (9.12)	9 (1.35)
80	CPI(M)	215 (44.7)	INC	194 (40.33)	21 (4.37)	BJP	71 (14.76)	1 (0.21)
81	CPI(M)	369 (48.68)	INC	324 (42.74)	45 (5.94)	BJP	57 (7.52)	8 (1.06)

Contd....

## Socio-Economic Amenities - Rural

### Access to Education Facilities

Particulars	Number of Villages (% of Population)				
	Available	Not Available	If Not Available (Distance of Nearest Facility)		
			A	B	C
Govt. Primary School	9 (100)	0 (0)	0 (0)	0 (0)	0 (0)
Private Primary School	8 (90)	1 (10)	0 (0)	0 (0)	0 (0)
Govt. Middle School	9 (100)	0 (0)	0 (0)	0 (0)	0 (0)
Private Middle School	6 (68)	3 (32)	0 (0)	0 (0)	0 (0)
Govt. Secondary School	8 (86)	1 (14)	0 (0)	0 (0)	0 (0)
Private Secondary School	3 (35)	6 (65)	0 (0)	0 (0)	0 (0)
Govt. Senior Secondary School	7 (77)	2 (23)	1 (8)	1 (15)	0 (0)
Private Senior Secondary School	0 (0)	9 (100)	0 (0)	0 (0)	0 (0)
Govt. Arts and Science Degree College	0 (0)	9 (100)	0 (0)	3 (39)	0 (0)
Private Arts and Science Degree College	1 (12)	8 (88)	0 (0)	4 (41)	1 (8)
Govt. Engineering College	0 (0)	9 (100)	0 (0)	0 (0)	0 (0)
Private Engineering College	2 (21)	7 (79)	3 (35)	3 (35)	1 (8)
Govt. Medicine College	0 (0)	9 (100)	0 (0)	1 (13)	8 (87)
Private Medicine College	0 (0)	9 (100)	0 (0)	0 (0)	0 (0)
Govt. Management Institute	0 (0)	9 (100)	0 (0)	1 (13)	5 (56)
Private Management Institute	1 (9)	8 (91)	0 (0)	0 (0)	2 (22)
Govt. Polytechnic	1 (15)	8 (85)	0 (0)	1 (13)	7 (72)
Private Polytechnic	0 (0)	9 (100)	0 (0)	0 (0)	0 (0)
Govt. Vocational Training School/ITI	3 (32)	6 (68)	2 (16)	3 (36)	0 (0)
Private Vocational Training School/ITI	1 (15)	8 (85)	0 (0)	0 (0)	0 (0)
Govt. Non Formal Training Centre	0 (0)	9 (100)	0 (0)	0 (0)	3 (33)
Private Non Formal Training Centre	0 (0)	9 (100)	0 (0)	2 (27)	4 (40)
Govt. School For Disabled	1 (8)	8 (92)	0 (0)	1 (13)	5 (59)
Private School For Disabled	2 (20)	7 (80)	0 (0)	0 (0)	0 (0)
Government Others	0 (0)	9 (100)	0 (0)	1 (8)	8 (92)
Private Others	0 (0)	9 (100)	0 (0)	0 (0)	0 (0)

Note : Distance A : Less than 5 km; B : Between 5-10 km; C : 10+ km.; Source : Data Analysis is based on 2011 Census.

## DISCLAIMER

The Terms of Use and Disclaimer of Datanet India Private Limited (hereinafter referred to as "Datanet") for use of this analysis report of **Aruvikkara Assembly Constituency (Aruvikkara Vidhan Sabha)** :-

1. **Assembly Factbook™** is a Registered Trade Mark owned by Datanet.
2. All the maps are sketched and graphical representation only and have not been drawn to the scale and also not to represent the actual geographical area or boundary of the unit.
3. The data for the aforesaid analysis is based on authentic sources and has been culled from the various publications of Census, CSO and NSSO for district and block level data, various central and state government departments, Central & State Elections Commissions and the concerned Returning Officers' releases, Electoral Rolls, Election results and allied publications, internal assessment, surveys, estimates and analysis. Therefore, certain adjustment of data at micro level may have been done to arrive closer to the macro data.
4. Data have been provided on an "As Is" and "As AVAILABLE" basis
5. The colours shown in the maps or diagram and charts of a particular party, alliance or AC are indicative and do not represent them.
6. This publication which includes maps, sheets, graphs and data would be the property under copyright of Datanet only. The user may use these for its internal study, analysis and research purposes. It's public display, re-selling or any commercial uses by the user are not allowed.
7. Datanet has taken due care and caution in compilation and processing of data and allied information, but does not guarantee the accuracy, adequacy or completeness of any information/analysis and will be not responsible for any errors or omissions or for the results obtained from the use of such information/analysis.
8. All the contents for the publication have been culled from various authentic sources and Datanet reasonably believes such sources to be reliable, but does not make any representations, express or implied as to the accuracy or fitness of use of such information. The information or contents of the information/analysis do not constitute advice and should not be relied upon in making (or refraining from making) any decision. Any reliance placed upon the information provided by Datanet is the sole responsibility and strictly at the user's risk.
9. In no event will Datanet be liable for any damages (including, without limitation, damages for loss of business projects, or loss of profits) arising in contract, tort or otherwise from the use of or inability to use any of its contents, or from any action taken (or refrained from being taken) as a result of using the analysis or any of its contents. Datanet its directors, owners, editors, officials, employees, distributor and agents or any associate will not be liable for any errors in the information contained or any consequences arising from the use of the contents of the provided information/analysis.
10. If any provision of these terms and conditions is held invalid or illegal or unenforceable for any reason by any court of competent jurisdiction, such provision shall be severed and the remainder of provisions of the terms and conditions shall continue in full force and effect as if the Term of Use had been executed with the invalid, illegal or unenforceable provision eliminated.
11. If there are any discrepancies in the information provided, please bring it to attention of Datanet for suitable rectification measures.

**Buy Online This Complete Book At  
Datanet India eBooks Store**

[www.indiastatpublications.com](http://www.indiastatpublications.com)

or go directly at

[http://www.indiastatpublications.com/  
Assembly\\_factbook/Kerala/Attingal/ Aruvikkara](http://www.indiastatpublications.com/Assembly_factbook/Kerala/Attingal/Aruvikkara)

 **indiastat**elections

ISBN : 978-93-5313-520-1



9 789353 135201