



Kerala

Assembly Factbook™

Attingal Assembly Constituency



Key Electoral Data of Attingal
Assembly Constituency (Vidhan Sabha)

Kerala

Assembly Factbook™

Attingal Assembly Constituency



Attingal Vidhan Sabha

Editor & Director

Dr. R.K. Thukral

Research Editor

Dr. Shafeeq Rahman

Compiled, Researched and Published by Datanet India Pvt. Ltd.

D-100, 1st Floor,

Okhla Industrial Area, Phase-I,
New Delhi- 110020.

Ph.: 91-11- 43580781-84

Email : support@indiastatpublications.com

Website : www.indiastatelections.com

Online Book Store :

www.indiastatpublications.com

Report No. : AFB/KR-128-0123

ISBN : 978-93-5313-521-8

First Edition : January, 2018

Sixth Updated Edition : January, 2023

Price : Rs.11500/-

US\$ 310

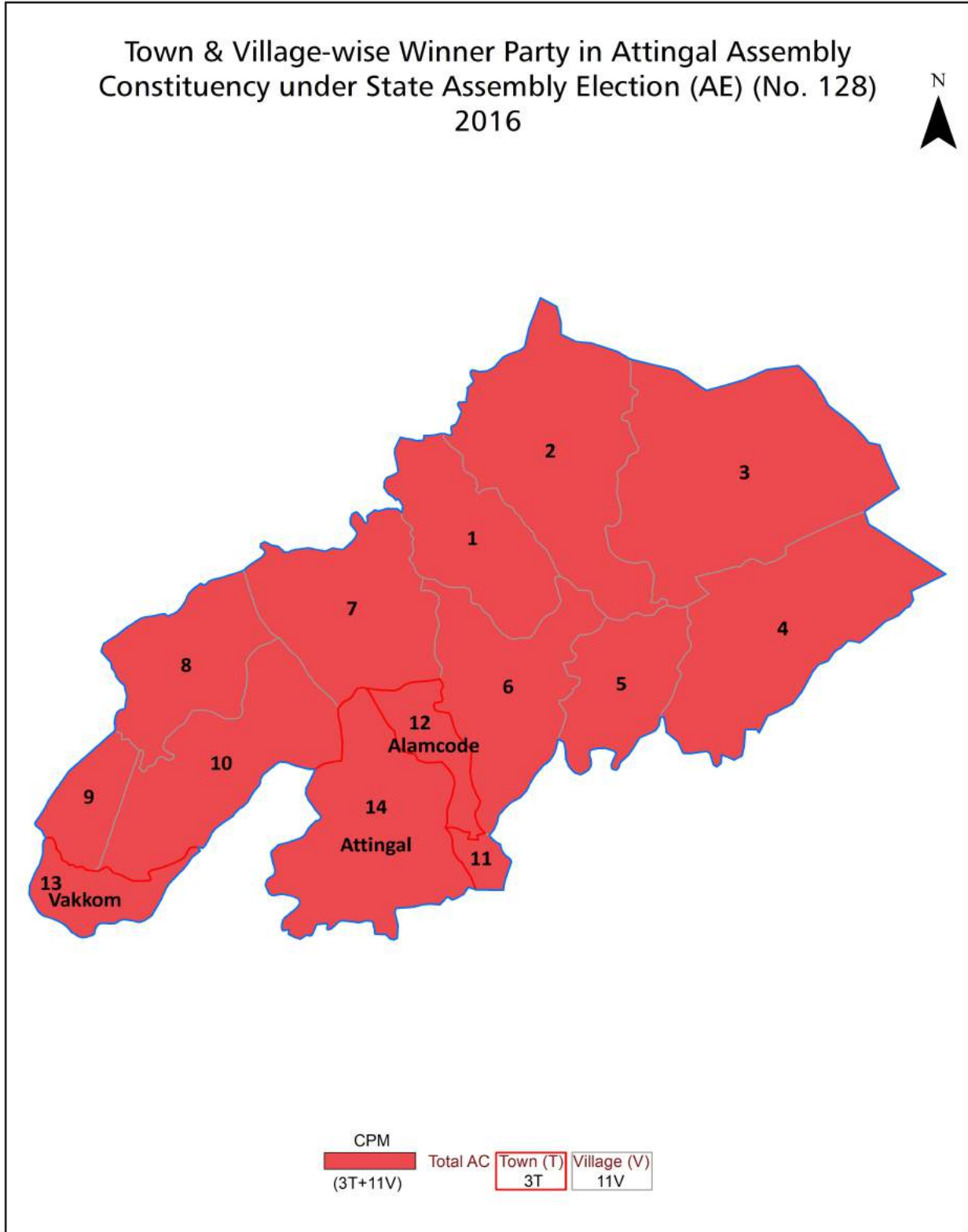
© Datanet India Pvt. Ltd.

All rights reserved. No part of this book may be reproduced, stored in a retrieval system or transmitted in any form or by any means, mechanical photocopying, photographing, scanning, recording or otherwise without the prior written permission of the publisher. Please refer to Disclaimer at page no. 223 for the use of this publication.

Printed in India

No.	Particulars	Page No.
	Introduction	
1	Assembly Constituency - (Vidhan Sabha) at a Glance Features of Assembly as per Delimitation Commission of India (2008)	1-2
	Location and Political Maps	
2	Location Map Boundaries of Assembly Constituency - (Vidhan Sabha) in District Boundaries of Assembly Constituency under Parliamentary Constituency - (Lok Sabha) Town & Village-wise Winner Parties- 2021, 2019, 2016, 2014, 2011 and 2009	3-10
	Administrative Setup (2011)	
3	District Sub-district Towns Villages Inhabited Villages Uninhabited Villages Village Panchayat Intermediate Panchayat	11-12
	Demographics (2011)	
4	Population Households Rural/Urban Population Towns and Villages by Population Size Sex Ratio (Total & 0-6 Years) Religious Population Social Population Literacy Rate	13-14
	Electoral Features	
5	Important Dates of Last Elections Held Electors by Gender Service Electors Voters Voters Turnout Polling Stations & Average Number of Electors per Polling Station Electors by Age Group Present Elected Representatives	15-26
	Historical Summary Election Results	
6	Vote Share of Major Parties Winning Margin (Number & Percentage) Polarity of Parties Summary Result of Assembly Segment of Parliamentary Elections 2019, 2014, 2009, 2004 and 1999 Summary Result of Assembly Elections 2021, 2016, 2011, 2006, 2001, 1996, 1991, 1987, 1982, 1980, 1977, 1970, 1967, 1965, 1960 and 1957	27-51
	Polling Station Level Election Results	
7	Name and Number of Polling Station 2021, 2019, 2016, 2014, 2011 and 2009 Polling Station-wise Electors, Voters & Voters Turnout 2021, 2019, 2016, 2014, 2011 and 2009 Polling Station wise Elections Results 2021, 2019, 2016, 2014, 2011 and 2009	52-202
	Share of Assembly Constituency	
8	Share of Assembly Constituency - (Vidhan Sabha) in State, District and Parliamentary Constituency - (Lok Sabha)	203
	Socio-Economic Amenities (2011)	
9	Access to Administrative Units Agricultural, Manufacturing and Industrial Commodities Demographic Indicators Education Health & Manpower Drinking Water Supply Sanitation Entertainment and Recreations Infrastructure Power Food Allocation Distribution and Marketing of Agriculture Commodities Infrastructure Transport and Road Infrastructure Communication Banking and Financial Services Land Use Irrigation Source	205-219
10	Abbreviation & Sources	221
11	Disclaimer	223

Location & Political Map



Administrative Setup

List of Village Panchayat & Intermediate Panchayat (Block) Name - 2011

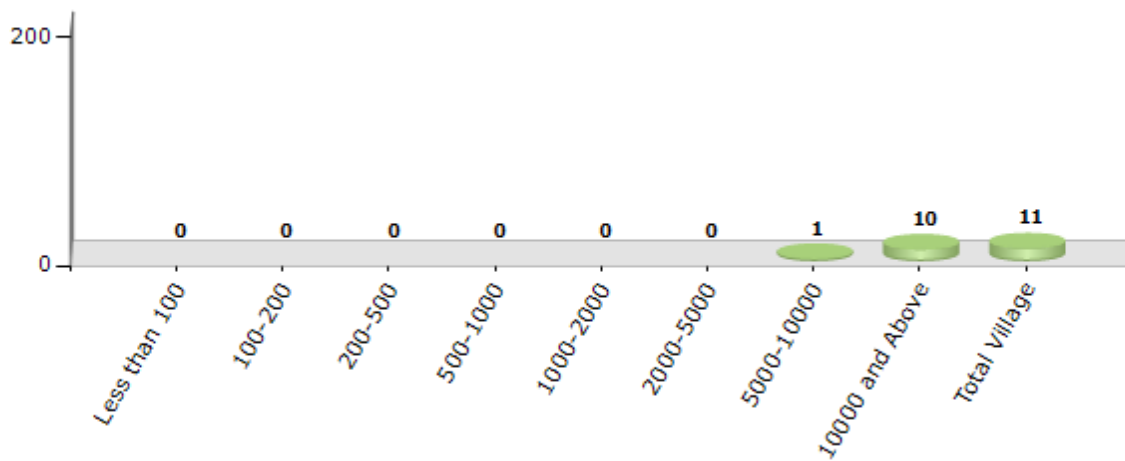
Village Name	Village Panchayat Name	Intermediate Panchayat Name
Attingal-Avanavancherry (Part)	Kizhuvalam, Mudakkal	Chirayinkeezhu
Karavaram	Karavaram	Kilimanoor
Kilimanoor	Kilimanoor	Kilimanoor
Koduvazhannoor	Pulimath	Kilimanoor
Manamboor	Manamboor	Varkala
Nagaroor	Nagaroor	Kilimanoor
Ottoor	Ottoor	Varkala
Pazhayakunnummel	Pazhayakunnummel	Kilimanoor
Pulimath	Pulimath	Kilimanoor
Vellalloor	Nagaroor	Kilimanoor
Vettoor-Cherunniyoor	Vettoor, Cherunniyoor	Varkala

Demographics

Number of Villages by Population Size - 2011

Less than 100	100-200	200-500	500-1000	1000-2000	2000-5000	5000-10000	10000 and Above	Total Village
0	0	0	0	0	0	1	10	11

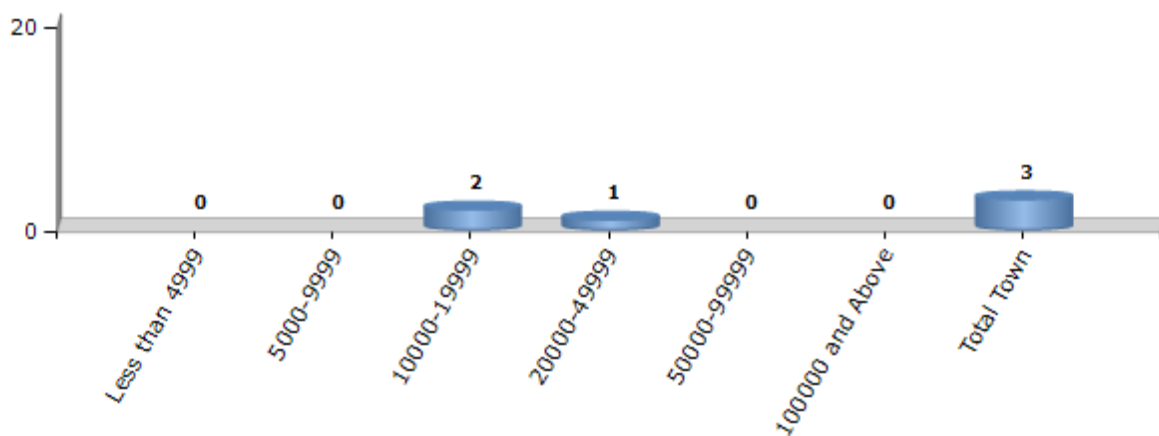
Number of Villages by Population Size - 2011



Number of Towns by Population Size - 2011

Less than 4999	5000-9999	10000-19999	20000-49999	50000-99999	100000 and Above	Total Town
0	0	2	1	0	0	3

Number of Towns by Population Size - 2011



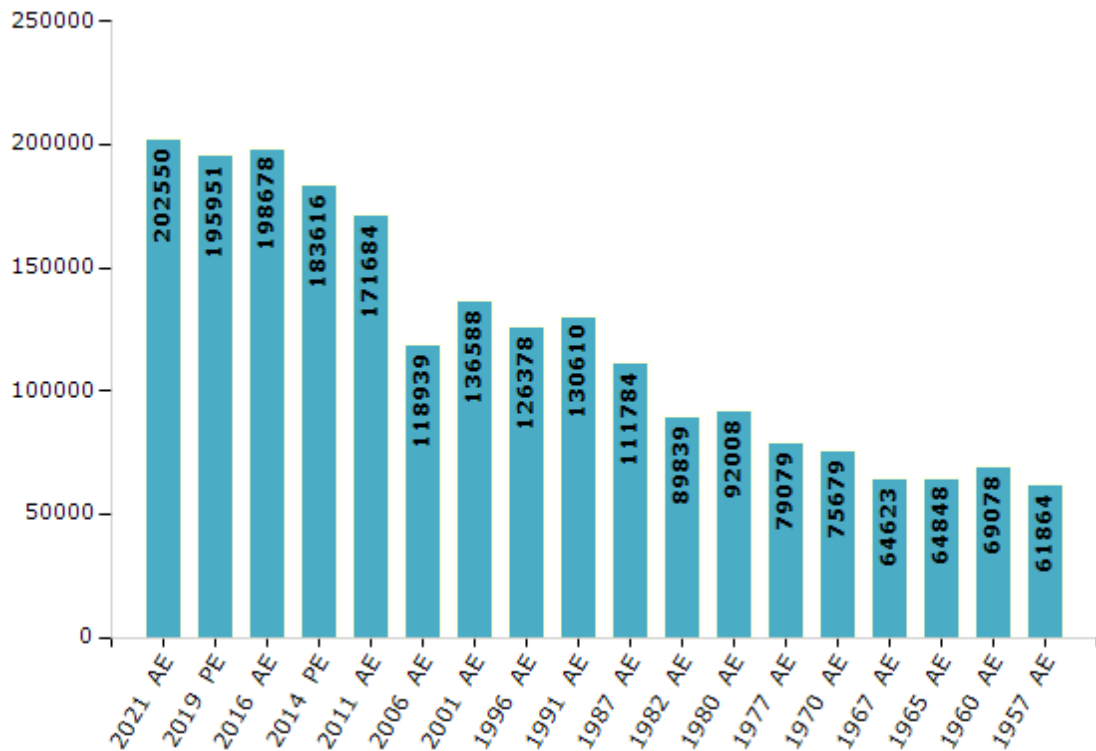
Electoral Features

Electors by Male & Female

Year	Male	Female	Others	Total
2021 AE	92869	109679	2	202550
2019 PE	89364	106585	2	195951
2016 AE	89798	108880	0	198678
2014 PE	81090	102526	0	183616
2011 AE	74424	97260	0	171684
2009 PE	-	-	-	-
2006 AE	52019	66920	-	118939
2004 PE	-	-	-	-
2001 AE	62516	74072	-	136588
1999 PE	-	-	-	-
1996 AE	58320	68058	-	126378

Year	Male	Female	Others	Total
1991 AE	63867	66743	-	130610
1987 AE	54718	57066	-	111784
1982 AE	42584	47255	-	89839
1980 AE	44322	47686	-	92008
1977 AE	37658	41421	-	79079
1970 AE	41079	34600	-	75679
1967 AE	-	-	-	64623
1965 AE	-	-	-	64848
1960 AE	-	-	-	69078
1957 AE	-	-	-	61864

Number of Electors



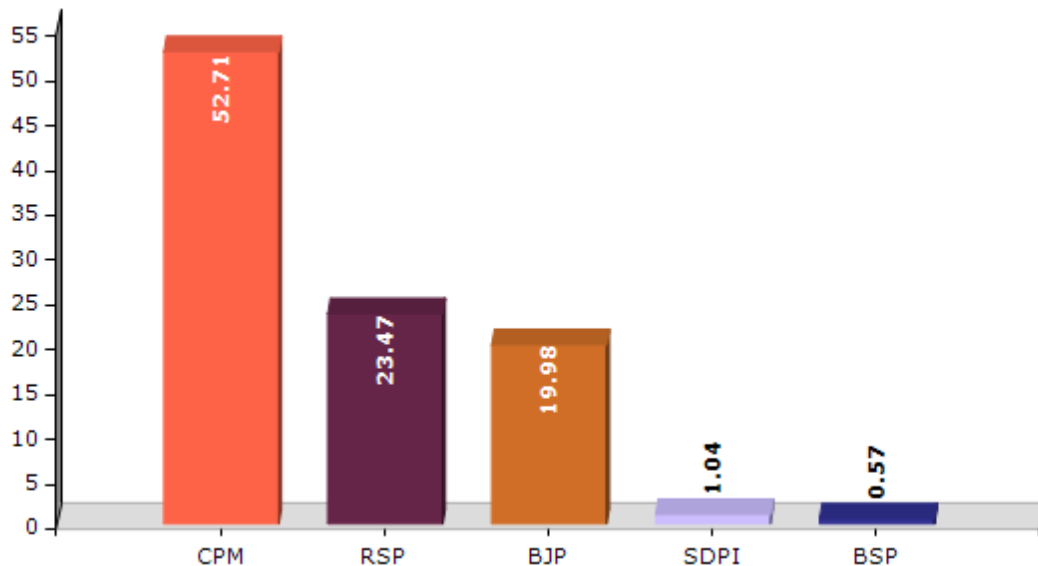
Note : AE : Assembly Election, PE : Assembly Segment of Parliamentary Election

Historical Summary Election Results

Summary Result of Assembly Election - 2016

Candidate Name	Party	Votes	Votes %
Adv.B.Satyan	CPM	72808	52.71
K.Chandrababu	RSP	32425	23.47
Raji Prasad	BJP	27602	19.98
M.K.Manojkumar	SDPI	1437	1.04
K.Sivanandan	BSP	789	0.57
Rajesh.R	IND	639	0.46
B.Jayanthakumar	SHS	597	0.43
C.R.Thulasi	IND	411	0.3
Pratheeshkumar.P	IND	162	0.12
	NOTA	1267	0.92

Votes Percentage of Top Parties - 2016



Polling Station Level Election Results

Number and Name of Polling Stations (PS) (2021)

Number of Polling Stations	Name of Polling Stations	Number of Polling Stations	Name of Polling Stations
1	H H T M U P S, Palachira	15A	Govt. High School, Ground Floor East Portion
2	Govt. Muslim Lower Primary School, Palachira East Portion	16	Mount Carmel School, Vennicode East Portion
3	Govt. LPS Cherunniyoor	17	Govt. V H S S Njekkad, Mail Building, West (Seminar Hall)
3A	Govt. LPS Cherunniyoor	17A	Govt. V H S S Njekkad, Mail Building, West (Seminar Hall)
4	Karathala Anganwadi No. 131	18	Govt. V H S S Njekkad, Main Building (South Portion)
4A	Karathala Anganwadi No. 131	18A	Govt. V H S S Njekkad, Main Building (South Portion)
5	Anganwadi No. 23 Ambedkar Colony	19	Govt. L P Smullaramcode, West Portion
5A	Anganwadi No. 23 Ambedkar Colony	19A	Govt. L P Smullaramcode, West Portion
6	Govt. U P S Sreenarayanapuram	20	Govt. L P S Mullaramcode, Middle Portion
6A	Govt. U P S Sreenarayanapuram	20A	Govt. L P S Mullaramcode, Middle Portion
7	Scheduled Caste Development Office	21	Panchayath Anganwadi, Neervila
7A	Scheduled Caste Development Office	21A	Panchayath Anganwadi, Neervila
8	Dairy Development Office	22	S N D P Hall Neervila West Portion
8A	Dairy Development Office	23	Chennancode, S N D P Hall
9	St. Sebastian U P S, Cherunniyoor, South Portion	23A	Chennancode, S N D P Hall
10	Govt. High School, Cherunniyoor, Main Building, Middle Portion	24	Govt. UPS, Sreenarayanapuram (North Building)
11	KGG LPS, Thannimoodu	24A	Govt. UPS, Sreenarayanapuram (North Building)
12	Arogya Upakendram, Kallumalakunnu	25	Njanodayam Grandhasala, Ottoor
13	Vennicode Ksheerolpathaka Sahakarana Sangam	26	Family Welfare Sub Center, Koottikada
14	Cherunniyoor Panchayat, Samskarika Nilayam	27	Village Extension Office, Ottoor
15	Govt. High School, Ground Floor East Portion	28	Govt. L P S Ottoor (East Portion)

Contd....

Polling Station Level Election Results

Polling Station-wise Votes Secured by Overall Top Five Parties in Attingal Assembly in Assembly Election (AE) under Attingal Parliamentary Constituency in Kerala (2021)

Number of Polling Station	Winner - O S Ambika (CPI(M))	Runner-up - Adv. P Sudheer (BJP)	3rd - Adv. A Sreedharan (RSP)	4th - Vipinlal Vidhyadharan (BSP)	5th - Asha Prakash (ADHRMPI)	NOTA	Other	Total Votes Secured
23A	191	170	85	0	1	2	0	449
24	188	111	103	2	1	2	0	407
24A	209	94	69	7	2	4	1	386
25	248	271	140	2	1	4	1	667
26	156	147	177	1	1	2	1	485
27	326	190	138	2	0	2	0	658
28	288	247	101	12	0	5	0	653
29	304	218	119	4	2	2	0	649
30	258	240	118	6	1	2	0	625
31	298	168	98	28	1	6	3	602
32	284	235	69	3	1	4	0	596
33	323	219	209	3	1	2	1	758
34	201	136	69	7	1	0	1	415
34A	176	144	117	3	2	5	0	447
35	201	35	135	6	0	1	0	378
35A	240	24	147	2	0	2	1	416
36	377	9	125	3	0	1	0	515
37	196	130	122	3	2	2	0	455
38	320	123	173	7	0	3	0	626
39	149	150	78	1	1	2	0	381
39A	176	138	108	1	0	2	0	425
40	215	105	97	2	2	4	0	425
40A	232	90	105	2	1	1	0	431
41	144	182	65	3	0	4	2	400
41A	150	126	132	1	0	4	0	413
42	338	180	204	2	0	2	0	726
43	184	130	91	1	0	1	0	407
43A	158	147	56	3	1	0	0	365
44	334	148	82	1	2	2	0	569
45	411	151	156	4	0	2	0	724
46	151	119	159	3	2	8	0	442
46A	218	82	160	3	0	1	0	464
47	211	29	174	0	1	1	0	416
47A	268	36	133	1	1	1	0	440
48	287	293	95	3	0	4	2	684

Contd....

Polling Station Level Election Results

Winner, Runner-up and 3rd Party Position & Winning Margin According to Polling Stations in Attungal Assembly in Assembly Election (AE) under Attungal Parliamentary Constituency in Kerala (2021)

Polling Station Number	Winner Party	Winner Votes (%)	Runner-up Party	Runner-up Votes (%)	Winning Margin Votes (%)	Third Party	Third Party Votes (%)	Other Votes (%)
49	CPI(M)	210 (58.82)	BJP	89 (24.93)	121 (33.89)	RSP	56 (15.69)	2 (0.56)
50	CPI(M)	191 (45.69)	BJP	118 (28.23)	73 (17.46)	RSP	106 (25.36)	3 (0.72)
50A	CPI(M)	199 (45.96)	BJP	135 (31.18)	64 (14.78)	RSP	96 (22.17)	3 (0.69)
51	BJP	159 (45.56)	CPI(M)	158 (45.27)	1 (0.29)	RSP	29 (8.31)	3 (0.86)
51A	CPI(M)	154 (42.66)	BJP	150 (41.55)	4 (1.11)	RSP	53 (14.68)	4 (1.11)
52	CPI(M)	179 (51.14)	RSP	93 (26.57)	86 (24.57)	BJP	75 (21.43)	3 (0.86)
52A	BJP	177 (44.03)	CPI(M)	171 (42.54)	6 (1.49)	RSP	48 (11.94)	6 (1.49)
53	CPI(M)	177 (45.38)	BJP	159 (40.77)	18 (4.61)	RSP	50 (12.82)	4 (1.03)
53A	BJP	143 (39.07)	CPI(M)	138 (37.7)	5 (1.37)	RSP	80 (21.86)	5 (1.37)
54	CPI(M)	159 (44.66)	BJP	125 (35.11)	34 (9.55)	RSP	68 (19.1)	4 (1.12)
55	CPI(M)	154 (40.74)	RSP	115 (30.42)	39 (10.32)	BJP	96 (25.4)	13 (3.44)
55A	CPI(M)	208 (48.71)	RSP	123 (28.81)	85 (19.9)	BJP	84 (19.67)	12 (2.81)
56	CPI(M)	164 (44.09)	RSP	141 (37.9)	23 (6.19)	BJP	59 (15.86)	8 (2.15)
56A	CPI(M)	188 (50.67)	RSP	130 (35.04)	58 (15.63)	BJP	50 (13.48)	3 (0.81)
57	CPI(M)	197 (49.75)	BJP	102 (25.76)	95 (23.99)	RSP	89 (22.47)	8 (2.02)
57A	CPI(M)	205 (48.01)	RSP	127 (29.74)	78 (18.27)	BJP	93 (21.78)	2 (0.47)
58	RSP	171 (39.68)	CPI(M)	155 (35.96)	16 (3.72)	BJP	102 (23.67)	3 (0.7)
58A	CPI(M)	217 (48.87)	RSP	131 (29.5)	86 (19.37)	BJP	88 (19.82)	8 (1.8)
59	CPI(M)	263 (63.99)	RSP	83 (20.19)	180 (43.8)	BJP	51 (12.41)	14 (3.41)
59A	CPI(M)	194 (45.65)	RSP	125 (29.41)	69 (16.24)	BJP	92 (21.65)	14 (3.29)
60	CPI(M)	192 (43.24)	RSP	165 (37.16)	27 (6.08)	BJP	85 (19.14)	2 (0.45)
60A	CPI(M)	222 (48.68)	RSP	147 (32.24)	75 (16.44)	BJP	77 (16.89)	10 (2.19)
61	CPI(M)	247 (48.91)	RSP	144 (28.51)	103 (20.4)	BJP	105 (20.79)	9 (1.78)
61A	CPI(M)	264 (51.97)	RSP	152 (29.92)	112 (22.05)	BJP	81 (15.94)	11 (2.17)
62	CPI(M)	243 (49.39)	RSP	182 (36.99)	61 (12.4)	BJP	57 (11.59)	10 (2.03)
62A	CPI(M)	210 (48.95)	RSP	155 (36.13)	55 (12.82)	BJP	53 (12.35)	11 (2.56)
63	CPI(M)	235 (48.16)	RSP	123 (25.2)	112 (22.96)	BJP	121 (24.8)	9 (1.84)
64	CPI(M)	195 (47.79)	BJP	118 (28.92)	77 (18.87)	RSP	85 (20.83)	10 (2.45)
64A	CPI(M)	187 (41.83)	RSP	146 (32.66)	41 (9.17)	BJP	104 (23.27)	10 (2.24)
65	CPI(M)	210 (43.39)	RSP	145 (29.96)	65 (13.43)	BJP	120 (24.79)	9 (1.86)
65A	CPI(M)	295 (58.19)	BJP	132 (26.04)	163 (32.15)	RSP	74 (14.6)	6 (1.18)
66	CPI(M)	320 (55.94)	BJP	121 (21.15)	199 (34.79)	RSP	119 (20.8)	12 (2.1)
67	CPI(M)	248 (47.06)	BJP	149 (28.27)	99 (18.79)	RSP	115 (21.82)	15 (2.85)
68	CPI(M)	221 (53.25)	RSP	122 (29.4)	99 (23.85)	BJP	69 (16.63)	3 (0.72)
68A	CPI(M)	291 (63.82)	RSP	138 (30.26)	153 (33.56)	BJP	25 (5.48)	2 (0.44)

Contd....

Socio-Economic Amenities - Rural

Access to Education Facilities

Particulars	Number of Villages (% of Population)				
	Available	Not Available	If Not Available (Distance of Nearest Facility)		
			A	B	C
Govt. Primary School	11 (100)	0 (0)	0 (0)	0 (0)	0 (0)
Private Primary School	8 (76)	3 (24)	0 (0)	0 (0)	0 (0)
Govt. Middle School	11 (100)	0 (0)	0 (0)	0 (0)	0 (0)
Private Middle School	8 (76)	3 (24)	0 (0)	0 (0)	0 (0)
Govt. Secondary School	10 (94)	1 (6)	0 (0)	1 (6)	0 (0)
Private Secondary School	6 (59)	5 (41)	0 (0)	0 (0)	0 (0)
Govt. Senior Secondary School	7 (79)	4 (21)	1 (3)	3 (18)	0 (0)
Private Senior Secondary School	2 (18)	9 (82)	0 (0)	0 (0)	0 (0)
Govt. Arts and Science Degree College	1 (3)	10 (97)	0 (0)	2 (20)	3 (27)
Private Arts and Science Degree College	2 (10)	9 (90)	3 (36)	1 (8)	0 (0)
Govt. Engineering College	0 (0)	11 (100)	1 (3)	2 (20)	1 (6)
Private Engineering College	1 (7)	10 (93)	2 (13)	2 (21)	2 (31)
Govt. Medicine College	0 (0)	11 (100)	0 (0)	0 (0)	0 (0)
Private Medicine College	0 (0)	11 (100)	0 (0)	1 (11)	10 (89)
Govt. Management Institute	0 (0)	11 (100)	0 (0)	0 (0)	3 (24)
Private Management Institute	1 (6)	10 (94)	0 (0)	2 (13)	5 (57)
Govt. Polytechnic	0 (0)	11 (100)	1 (3)	4 (35)	6 (62)
Private Polytechnic	0 (0)	11 (100)	0 (0)	0 (0)	0 (0)
Govt. Vocational Training School/ITI	0 (0)	11 (100)	1 (3)	2 (15)	5 (50)
Private Vocational Training School/ITI	3 (32)	8 (68)	0 (0)	0 (0)	0 (0)
Govt. Non Formal Training Centre	1 (8)	10 (92)	1 (3)	3 (21)	5 (57)
Private Non Formal Training Centre	1 (8)	10 (92)	0 (0)	0 (0)	1 (11)
Govt. School For Disabled	0 (0)	11 (100)	0 (0)	1 (8)	8 (62)
Private School For Disabled	0 (0)	11 (100)	1 (18)	1 (12)	0 (0)
Government Others	2 (23)	9 (77)	3 (26)	4 (34)	2 (16)
Private Others	0 (0)	11 (100)	0 (0)	0 (0)	0 (0)

Note : Distance A : Less than 5 km; B : Between 5-10 km; C : 10+ km.; Source : Data Analysis is based on 2011 Census.

DISCLAIMER

The Terms of Use and Disclaimer of Datanet India Private Limited (hereinafter referred to as "Datanet") for use of this analysis report of **Attingal Assembly Constituency (Attingal Vidhan Sabha)** :-

1. **Assembly Factbook™** is a Registered Trade Mark owned by Datanet.
2. All the maps are sketched and graphical representation only and have not been drawn to the scale and also not to represent the actual geographical area or boundary of the unit.
3. The data for the aforesaid analysis is based on authentic sources and has been culled from the various publications of Census, CSO and NSSO for district and block level data, various central and state government departments, Central & State Elections Commissions and the concerned Returning Officers' releases, Electoral Rolls, Election results and allied publications, internal assessment, surveys, estimates and analysis. Therefore, certain adjustment of data at micro level may have been done to arrive closer to the macro data.
4. Data have been provided on an "As Is" and "As AVAILABLE" basis
5. The colours shown in the maps or diagram and charts of a particular party, alliance or AC are indicative and do not represent them.
6. This publication which includes maps, sheets, graphs and data would be the property under copyright of Datanet only. The user may use these for its internal study, analysis and research purposes. It's public display, re-selling or any commercial uses by the user are not allowed.
7. Datanet has taken due care and caution in compilation and processing of data and allied information, but does not guarantee the accuracy, adequacy or completeness of any information/analysis and will be not responsible for any errors or omissions or for the results obtained from the use of such information/analysis.
8. All the contents for the publication have been culled from various authentic sources and Datanet reasonably believes such sources to be reliable, but does not make any representations, express or implied as to the accuracy or fitness of use of such information. The information or contents of the information/analysis do not constitute advice and should not be relied upon in making (or refraining from making) any decision. Any reliance placed upon the information provided by Datanet is the sole responsibility and strictly at the user's risk.
9. In no event will Datanet be liable for any damages (including, without limitation, damages for loss of business projects, or loss of profits) arising in contract, tort or otherwise from the use of or inability to use any of its contents, or from any action taken (or refrained from being taken) as a result of using the analysis or any of its contents. Datanet its directors, owners, editors, officials, employees, distributor and agents or any associate will not be liable for any errors in the information contained or any consequences arising from the use of the contents of the provided information/analysis.
10. If any provision of these terms and conditions is held invalid or illegal or unenforceable for any reason by any court of competent jurisdiction, such provision shall be severed and the remainder of provisions of the terms and conditions shall continue in full force and effect as if the Term of Use had been executed with the invalid, illegal or unenforceable provision eliminated.
11. If there are any discrepancies in the information provided, please bring it to attention of Datanet for suitable rectification measures.

**Buy Online This Complete Book At
Datanet India eBooks Store**

www.indiastatpublications.com

or go directly at

[http://www.indiastatpublications.com/
Assembly_factbook/Kerala/Attingal/ Attingal](http://www.indiastatpublications.com/Assembly_factbook/Kerala/Attingal/Attingal)



i **india**stat**elections**

ISBN : 978-93-5313-521-8



9 789353 135218