



Kerala

Assembly Factbook™

Chirayinkeezhu Assembly Constituency



Key Electoral Data of Chirayinkeezhu
Assembly Constituency (Vidhan Sabha)

Kerala

Assembly Factbook™

Chirayinkeezhu Assembly Constituency



Chirayinkeezhu Vidhan Sabha

Editor & Director

Dr. R.K. Thukral

Research Editor

Dr. Shafeeq Rahman

Compiled, Researched and Published by Datanet India Pvt. Ltd.

D-100, 1st Floor,

Okhla Industrial Area, Phase-I,
New Delhi- 110020.

Ph.: 91-11- 43580781-84

Email : support@indiastatpublications.com

Website : www.indiastatelections.com

Online Book Store :

www.indiastatpublications.com

Report No. : AFB/KR-129-0125

ISBN : 978-93-5313-533-1

First Edition : January, 2018

Eighth Updated Edition : January, 2025

Price : Rs.11500/-

US\$ 310

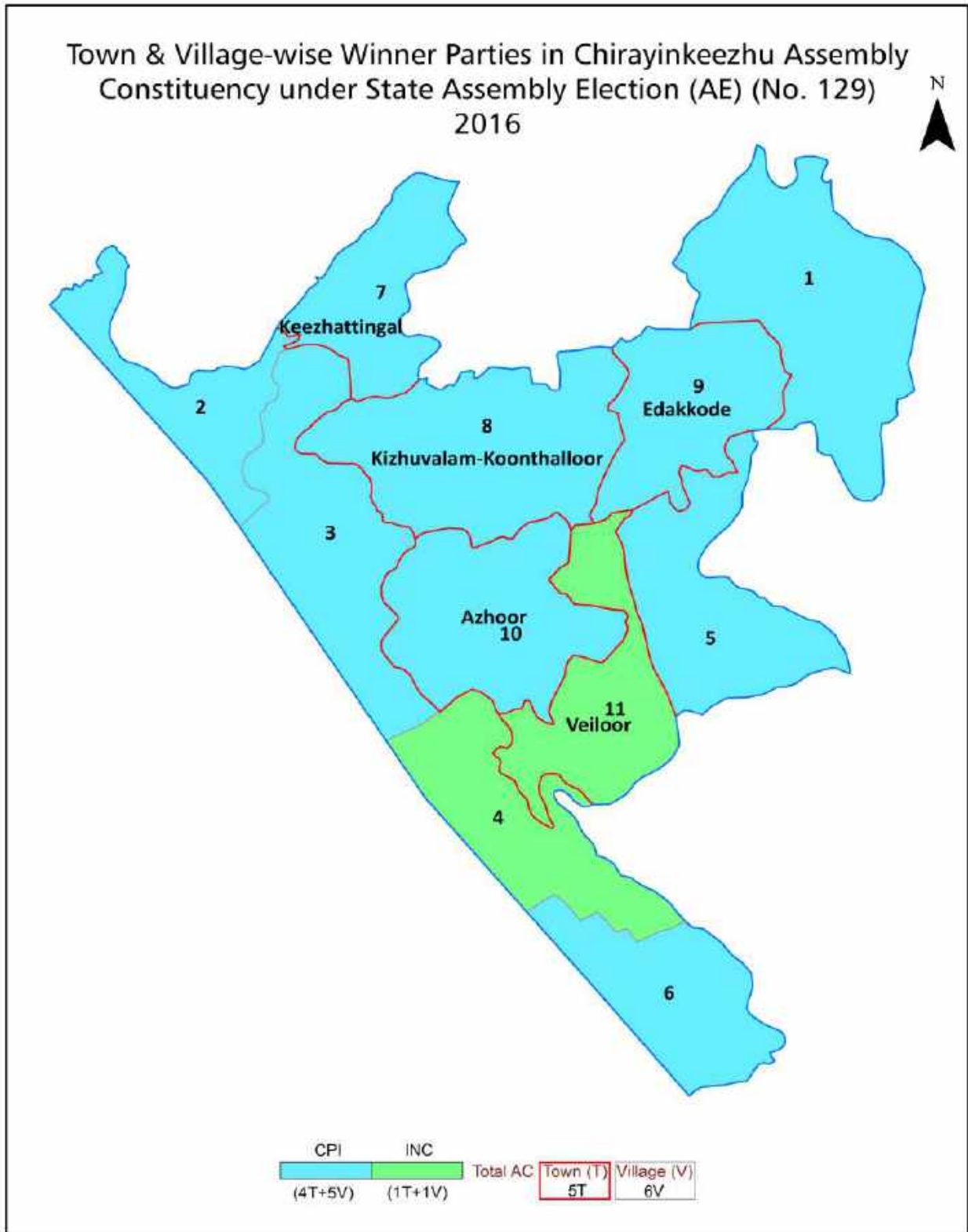
© Datanet India Pvt. Ltd.

All rights reserved. No part of this book may be reproduced, stored in a retrieval system or transmitted in any form or by any means, mechanical photocopying, photographing, scanning, recording or otherwise without the prior written permission of the publisher. Please refer to Disclaimer at page no. 212 for the use of this publication.

Printed in India

No.	Particulars	Page No.
	Introduction	
1	Assembly Constituency - (Vidhan Sabha) at a Glance Features of Assembly as per Delimitation Commission of India (2008)	1-2
	Location and Political Maps	
2	Location Map Boundaries of Assembly Constituency - (Vidhan Sabha in District Boundaries of Assembly Constituency under Parliamentary Constituency - (Lok Sabha) Town & Village-wise Winner Parties- 2024, 2021, 2019, 2016, 2014, 2011 and 2009	3-10
	Administrative Setup (2011)	
3	District Sub-district Towns Villages Inhabited Villages Uninhabited Villages Village Panchayat Intermediate Panchayat	11-12
	Demographics (2011)	
4	Population Households Rural/Urban Population Towns and Villages by Population Size Sex Ratio (Total & 0-6 Years) Religious Population Social Population Literacy Rate	13-14
	Electoral Features	
5	Important Dates of Last Elections Held Electors by Gender Service Electors Voters Voters Turnout Polling Stations & Average Number of Electors per Polling Station Electors by Age Group Present Elected Representatives	15-26
	Historical Summary Election Results	
6	Vote Share of Major Parties Winning Margin (Number & Percentage Polarity of Parties Summary Result of Assembly Segment of Parliamentary Elections 2024, 2019, 2014 and 2009 Summary Result of Assembly Elections 2021, 2016 and 2011	27-36
	Polling Station Level Election Results	
7	Name and Number of Polling Station 2024, 2021, 2019, 2016, 2014, 2011 and 2009 Polling Station-wise Electors, Voters & Voters Turnout 2024, 2021, 2019, 2016, 2014, 2011 and 2009 Polling Station wise Elections Results 2024, 2021, 2019, 2016, 2014, 2011 and 2009	37-191
	Share of Assembly Constituency	
8	Share of Assembly Constituency - (Vidhan Sabha) in State, District and Parliamentary Constituency - (Lok Sabha)	192
	Socio-Economic Amenities (2011)	
9	Access to Administrative Units Agricultural, Manufacturing and Industrial Commodities Demographic Indicators Education Health & Manpower Drinking Water Supply Sanitation Entertainment and Recreations Infrastructure Power Food Allocation Distribution and Marketing of Agriculture Commodities Infrastructure Transport and Road Infrastructure Communication Banking and Financial Services Land Use Irrigation Source	194-208
10	Abbreviation & Sources	210
11	Disclaimer	212

Location & Political Map



Administrative Setup

List of Village Panchayat & Intermediate Panchayat (Block) Name - 2011

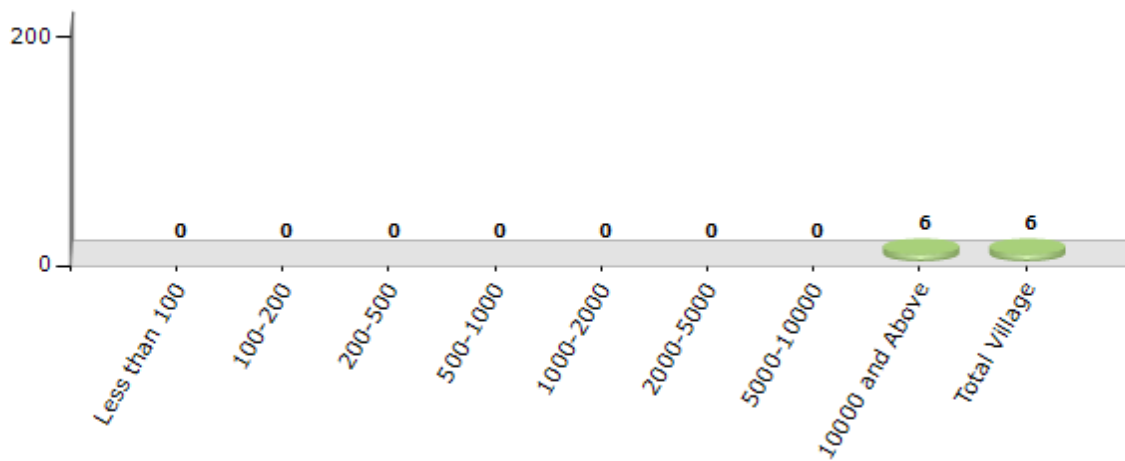
Village Name	Village Panchayat Name	Intermediate Panchayat Name
Elamba-Mudakkal	Mudakkal	Chirayinkeezhu
Kadakkavoor	Kadakkavoor, Anjuthengu	Chirayinkeezhu
Kadinamkulam	Kadinamkulam	Kazhakkootam
Melthonnakkal	Mangalapuram, Pothencode	Kazhakkootam
Menamkulam	Kadinamkulam	Kazhakkootam
Sarkara-Chirayinkeezhu	Chirayinkeezhu	Chirayinkeezhu

Demographics

Number of Villages by Population Size - 2011

Less than 100	100-200	200-500	500-1000	1000-2000	2000-5000	5000-10000	10000 and Above	Total Village
0	0	0	0	0	0	0	6	6

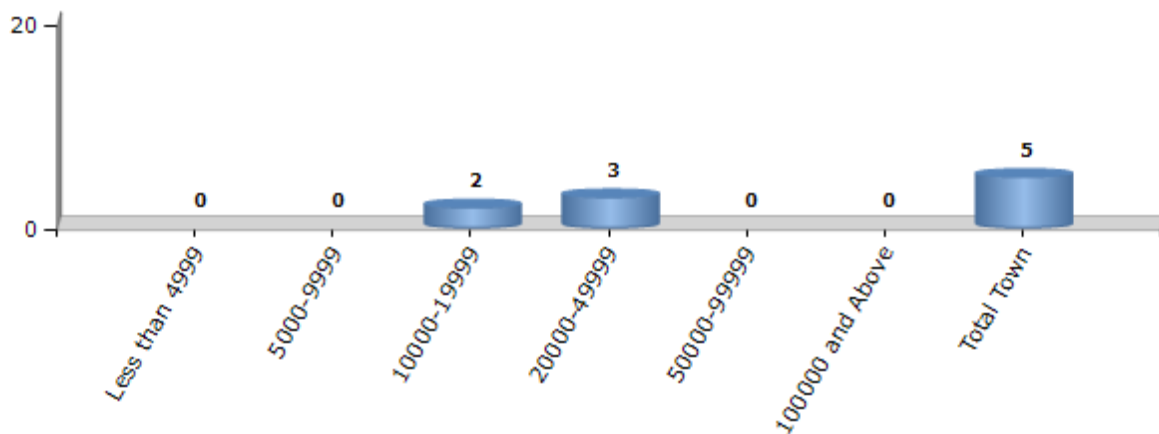
Number of Villages by Population Size - 2011



Number of Towns by Population Size - 2011

Less than 4999	5000-9999	10000-19999	20000-49999	50000-99999	100000 and Above	Total Town
0	0	2	3	0	0	5

Number of Towns by Population Size - 2011

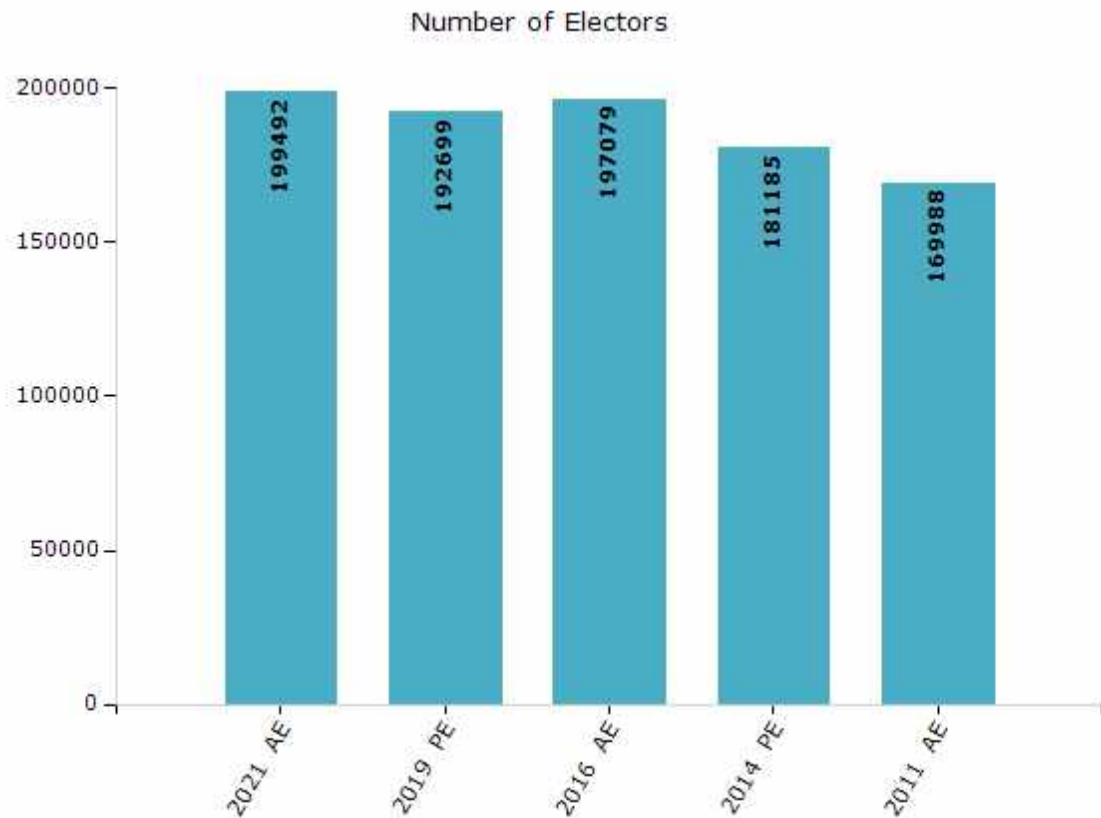


Electoral Features

Electors by Male & Female

Year	Male	Female	Others	Total
2021 AE	91393	108096	3	199492
2019 PE	87793	104906	0	192699
2016 AE	89474	107605	0	197079
2014 PE	80113	101072	0	181185
2011 AE	73668	96320	0	169988
2009 PE	-	-	-	-
2006 AE	-	-	-	-
2004 PE	-	-	-	-
2001 AE	-	-	-	-
1999 PE	-	-	-	-
1996 AE	-	-	-	-

Year	Male	Female	Others	Total
1991 AE	-	-	-	-
1987 AE	-	-	-	-
1982 AE	-	-	-	-
1980 AE	-	-	-	-
1977 AE	-	-	-	-
1970 AE	-	-	-	-
1967 AE	-	-	-	-
1965 AE	-	-	-	-
1960 AE	-	-	-	-
1957 AE	-	-	-	-



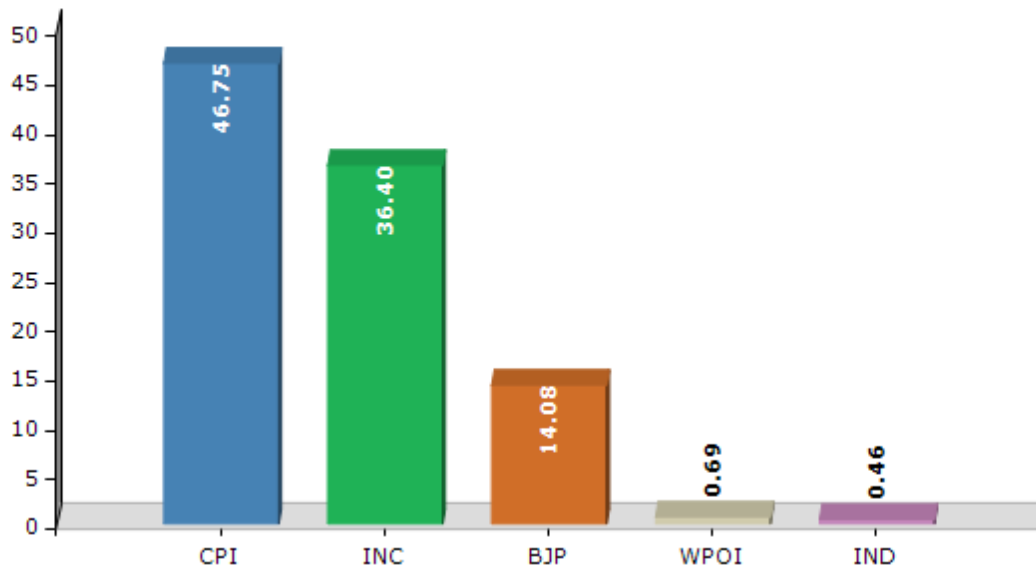
Note : AE : Assembly Election, PE : Assembly Segment of Parliamentary Election

Historical Summary Election Results

Summary Result of Assembly Election - 2016

Candidate Name	Party	Votes	Votes %
V. Sasi	CPI	64692	46.75
K.S.Ajith Kumar	INC	50370	36.4
Dr. P.P. Vava	BJP	19478	14.08
Sasi Panthalam	WPOI	955	0.69
Santhini	IND	639	0.46
Ambili.V	PDP	589	0.43
Ajith Nandancode	IND	226	0.16
Shibu (Roy Korani)	IND	206	0.15
Ajith	IND	133	0.1
	NOTA	1092	0.79

Votes Percentage of Top Parties - 2016



Polling Station Level Election Results

Number and Name of Polling Stations (PS) (2021)

Number of Polling Stations	Name of Polling Stations	Number of Polling Stations	Name of Polling Stations
1	SNVHSS (West Side)	14	Sree Narayana Vilasom HSS, Higher Secondary Western Building (North Portion)
1A	SNVHSS (West Side)	14A	Sree Narayana Vilasom HSS, Higher Secondary Western Building (North Portion)
2	Asan Memorial Govt. LPS	15	Sree Narayana Vilasom HSS, Higher Secondary Library Hall
3	Asan Smaraka Conferance Hall, Kayikkara	16	Sreenarayanavilasam High School, Kadakkavur (South Side)
4	St. Alosius LPS, Anchuthengo (North Side)	16A	Sreenarayanavilasam High School, Kadakkavur (South Side)
5	St. Alosius LPS, Anchuthengo (North Building, Middle Class Room)	17	Sree Ramavarma Vilasam L P School, Kadakkavur (South Side)
5A	St. Alosius LPS, Anchuthengo (North Building, Middle Class Room)	18	Sree Ramavarma Vilasam L P School, Kadakkavur (West Side)
6	St. Alosius LPS, Anchuthengo (South Side) West Building	19	Sree Sethuparvathibhai High School, Kadakkavur (South)
6A	St. Alosius LPS, Anchuthengo (South Side) West Building	19A	Sree Sethuparvathibhai High School, Kadakkavur (South)
7	Board Boys LPS, Old Building (West)	20	Sree Sethuparvathibhai High School, Kadakkavur (Center Side)
7A	Board Boys LPS, Old Building (West)	20A	Sree Sethuparvathibhai High School, Kadakkavur (Center Side)
8	Board Boys LPS, Anganwadi Building	21	Y L M U P S Elappuram, Main Building North
8A	Board Boys LPS, Anganwadi Building	21A	Y L M U P S Elappuram, Main Building North
9	Board Boys LPS, Anchuthengo (East Side)	22	Y L M U P S Elappuram, Main Building South Portion
9A	Board Boys LPS, Anchuthengo (East Side)	22A	Y L M U P S Elappuram, Main Building South Portion
10	Panchayath Office Anjuthengu (Friend Office)	23	Asad Memorial L P S (East Side)
10A	Panchayath Office Anjuthengu (Friend Office)	23A	Asad Memorial L P S (East Side)
11	St. Joseph HSS, Anchuthengo (North Side)	24	Asad Memorial L P S (West Side)
12	Secret Heart LPS, Anchuthengu	25	Govt. High School, Kudavurkkonam (North Portion)
13	St. Joseph H S Anchuthengu (Old Building)	25A	Govt. High School, Kudavurkkonam (North Portion)
13A	St. Joseph H S Anchuthengu (Old Building)	26	Govt. High School, Kudavurkkonam (South Portion)

Contd....

Polling Station Level Election Results

Polling Station-wise Votes Secured by Overall Top Five Parties in Chirayinkeezhu Assembly in Assembly Election (AE) under Attingal Parliamentary Constituency in Kerala (2021)

Number of Polling Station	Winner - V. Sasi (CPI)	Runner-up - B. S. Anoop (INC)	3rd - Ashanath G. S (BJP)	4th - Anil Mangalapuram (BSP)	5th - Advocate G. Anil Kumar (WPOI)	NOTA	Other	Total Votes Secured
22A	188	139	70	5	0	1	0	403
23	214	101	42	0	2	1	0	360
23A	146	148	50	8	0	0	1	353
24	286	228	105	9	2	4	3	637
25	224	96	100	4	0	0	1	425
25A	137	112	137	0	1	5	0	392
26	203	139	138	5	3	1	0	489
27	240	240	66	6	2	2	0	556
28	148	99	130	1	1	0	0	379
28A	132	107	160	3	0	6	1	409
29	193	258	254	5	1	3	0	714
30	131	109	127	1	0	5	0	373
30A	167	122	127	6	2	4	3	431
31	280	149	247	11	0	0	0	687
32	240	239	108	3	1	4	3	598
33	297	332	108	8	2	4	2	753
34	106	318	31	11	0	0	0	466
34A	111	276	41	2	0	1	0	431
35	164	196	51	5	0	0	2	418
35A	229	202	49	2	1	2	0	485
36	224	143	184	4	1	4	3	563
37	265	257	150	6	3	10	2	693
38	223	167	201	7	1	5	4	608
39	169	181	72	4	2	2	1	431
39A	154	131	135	3	1	4	0	428
40	153	132	195	2	0	2	0	484
41	261	156	217	2	0	2	1	639
42	128	252	188	2	2	2	4	578
43	187	201	222	3	1	1	0	615
44	211	289	177	4	0	1	1	683
45	280	181	205	0	0	4	2	672
46	216	126	23	4	2	3	0	374
46A	191	206	5	4	0	2	4	412
47	240	225	112	1	2	2	3	585
48	158	78	114	3	0	1	3	357

Contd....

Polling Station Level Election Results

Winner, Runner-up and 3rd Party Position & Winning Margin According to Polling Stations in Chirayinkeezhu Assembly in Assembly Election (AE) under Attingal Parliamentary Constituency in Kerala (2021)

Polling Station Number	Winner Party	Winner Votes (%)	Runner-up Party	Runner-up Votes (%)	Winning Margin Votes (%)	Third Party	Third Party Votes (%)	Other Votes (%)
48A	CPI	180 (44.44)	BJP	114 (28.15)	66 (16.29)	INC	99 (24.44)	12 (2.96)
49	CPI	219 (40.11)	INC	197 (36.08)	22 (4.03)	BJP	115 (21.06)	15 (2.75)
50	CPI	168 (40.58)	BJP	136 (32.85)	32 (7.73)	INC	105 (25.36)	5 (1.21)
51	CPI	150 (38.07)	BJP	121 (30.71)	29 (7.36)	INC	118 (29.95)	5 (1.27)
51A	INC	230 (48.63)	CPI	207 (43.76)	23 (4.87)	BJP	28 (5.92)	8 (1.69)
52	INC	118 (34.6)	CPI	113 (33.14)	5 (1.46)	BJP	109 (31.96)	1 (0.29)
52A	BJP	204 (52.99)	CPI	111 (28.83)	93 (24.16)	INC	67 (17.4)	3 (0.78)
53	INC	181 (49.86)	CPI	167 (46.01)	14 (3.85)	BJP	8 (2.2)	7 (1.93)
53A	CPI	209 (58.54)	INC	124 (34.73)	85 (23.81)	BJP	20 (5.6)	4 (1.12)
54	CPI	193 (50.66)	INC	166 (43.57)	27 (7.09)	WPOI	14 (3.67)	8 (2.1)
54A	CPI	271 (67.25)	INC	113 (28.04)	158 (39.21)	WPOI	11 (2.73)	8 (1.99)
55	INC	286 (49.91)	CPI	263 (45.9)	23 (4.01)	WPOI	17 (2.97)	7 (1.22)
56	CPI	373 (69.85)	INC	151 (28.28)	222 (41.57)	WPOI	4 (0.75)	6 (1.12)
57	CPI	291 (44.5)	INC	203 (31.04)	88 (13.46)	BJP	156 (23.85)	4 (0.61)
58	CPI	245 (65.68)	INC	123 (32.98)	122 (32.7)	WPOI	2 (0.54)	3 (0.8)
58A	CPI	328 (78.66)	INC	79 (18.94)	249 (59.72)	BJP	3 (0.72)	7 (1.68)
59	CPI	208 (43.42)	BJP	178 (37.16)	30 (6.26)	INC	87 (18.16)	6 (1.25)
59A	CPI	211 (40.34)	BJP	201 (38.43)	10 (1.91)	INC	103 (19.69)	8 (1.53)
60	CPI	149 (37.44)	INC	126 (31.66)	23 (5.78)	BJP	116 (29.15)	7 (1.76)
60A	INC	170 (39.72)	CPI	149 (34.81)	21 (4.91)	BJP	102 (23.83)	7 (1.64)
61	BJP	216 (37.37)	INC	187 (32.35)	29 (5.02)	CPI	165 (28.55)	10 (1.73)
62	INC	225 (37.94)	CPI	211 (35.58)	14 (2.36)	BJP	149 (25.13)	8 (1.35)
63	CPI	293 (45.57)	INC	246 (38.26)	47 (7.31)	BJP	100 (15.55)	4 (0.62)
64	CPI	241 (38.38)	INC	227 (36.15)	14 (2.23)	BJP	159 (25.32)	1 (0.16)
65	BJP	129 (34.31)	CPI	126 (33.51)	3 (0.8)	INC	115 (30.59)	6 (1.6)
65A	INC	138 (36.41)	CPI	129 (34.04)	9 (2.37)	BJP	105 (27.7)	7 (1.85)
66	INC	151 (34.87)	CPI	139 (32.1)	12 (2.77)	BJP	136 (31.41)	7 (1.62)
66A	CPI	187 (42.31)	BJP	140 (31.67)	47 (10.64)	INC	106 (23.98)	9 (2.04)
67	INC	139 (36.39)	CPI	136 (35.6)	3 (0.79)	BJP	97 (25.39)	10 (2.62)
67A	CPI	204 (46.36)	BJP	118 (26.82)	86 (19.54)	INC	112 (25.45)	6 (1.36)
68	CPI	226 (54.33)	BJP	123 (29.57)	103 (24.76)	INC	63 (15.14)	4 (0.96)
68A	CPI	199 (42.61)	INC	162 (34.69)	37 (7.92)	BJP	100 (21.41)	6 (1.28)
69	CPI	178 (44.5)	INC	141 (35.25)	37 (9.25)	BJP	73 (18.25)	8 (2)
69A	CPI	172 (38.31)	INC	160 (35.63)	12 (2.68)	BJP	113 (25.17)	4 (0.89)
70	CPI	158 (39.11)	INC	123 (30.45)	35 (8.66)	BJP	120 (29.7)	3 (0.74)

Contd....

Socio-Economic Amenities - Rural

Access to Education Facilities

Particulars	Number of Villages (% of Population)				
	Available	Not Available	If Not Available (Distance of Nearest Facility)		
			A	B	C
Govt. Primary School	6 (100)	0 (0)	0 (0)	0 (0)	0 (0)
Private Primary School	4 (74)	2 (26)	0 (0)	0 (0)	0 (0)
Govt. Middle School	5 (87)	1 (13)	0 (0)	0 (0)	0 (0)
Private Middle School	3 (51)	3 (49)	0 (0)	0 (0)	0 (0)
Govt. Secondary School	5 (87)	1 (13)	0 (0)	0 (0)	0 (0)
Private Secondary School	4 (72)	2 (28)	0 (0)	0 (0)	0 (0)
Govt. Senior Secondary School	4 (66)	2 (34)	0 (0)	1 (21)	0 (0)
Private Senior Secondary School	1 (13)	5 (87)	0 (0)	0 (0)	0 (0)
Govt. Arts and Science Degree College	0 (0)	6 (100)	0 (0)	4 (74)	0 (0)
Private Arts and Science Degree College	2 (26)	4 (74)	0 (0)	0 (0)	0 (0)
Govt. Engineering College	0 (0)	6 (100)	0 (0)	5 (87)	0 (0)
Private Engineering College	1 (13)	5 (87)	0 (0)	0 (0)	0 (0)
Govt. Medicine College	0 (0)	6 (100)	0 (0)	0 (0)	3 (47)
Private Medicine College	0 (0)	6 (100)	0 (0)	1 (15)	2 (38)
Govt. Management Institute	0 (0)	6 (100)	0 (0)	1 (21)	5 (79)
Private Management Institute	0 (0)	6 (100)	0 (0)	0 (0)	0 (0)
Govt. Polytechnic	0 (0)	6 (100)	0 (0)	4 (66)	1 (13)
Private Polytechnic	1 (21)	5 (79)	0 (0)	0 (0)	0 (0)
Govt. Vocational Training School/ITI	0 (0)	6 (100)	0 (0)	4 (74)	1 (13)
Private Vocational Training School/ITI	1 (13)	5 (87)	0 (0)	0 (0)	0 (0)
Govt. Non Formal Training Centre	0 (0)	6 (100)	0 (0)	0 (0)	3 (53)
Private Non Formal Training Centre	0 (0)	6 (100)	0 (0)	0 (0)	3 (47)
Govt. School For Disabled	0 (0)	6 (100)	0 (0)	2 (34)	3 (53)
Private School For Disabled	1 (13)	5 (87)	0 (0)	0 (0)	0 (0)
Government Others	0 (0)	6 (100)	1 (22)	2 (31)	3 (47)
Private Others	0 (0)	6 (100)	0 (0)	0 (0)	0 (0)

Note : Distance A : Less than 5 km; B : Between 5-10 km; C : 10+ km.; Source : Data Analysis is based on 2011 Census.

DISCLAIMER

The Terms of Use and Disclaimer of Datanet India Private Limited (hereinafter referred to as "Datanet") for use of this analysis report of **Chirayinkeezhu Assembly Constituency (Chirayinkeezhu Vidhan Sabha)** :-

1. **Assembly Factbook™** is a Registered Trade Mark owned by Datanet.
2. All the maps are sketched and graphical representation only and have not been drawn to the scale and also not to represent the actual geographical area or boundary of the unit.
3. The data for the aforesaid analysis is based on authentic sources and has been culled from the various publications of Census, CSO and NSSO for district and block level data, various central and state government departments, Central & State Elections Commissions and the concerned Returning Officers' releases, Electoral Rolls, Election results and allied publications, internal assessment, surveys, estimates and analysis. Therefore, certain adjustment of data at micro level may have been done to arrive closer to the macro data.
4. Data have been provided on an "As Is" and "As AVAILABLE" basis
5. The colours shown in the maps or diagram and charts of a particular party, alliance or AC are indicative and do not represent them.
6. This publication which includes maps, sheets, graphs and data would be the property under copyright of Datanet only. The user may use these for its internal study, analysis and research purposes. It's public display, re-selling or any commercial uses by the user are not allowed.
7. Datanet has taken due care and caution in compilation and processing of data and allied information, but does not guarantee the accuracy, adequacy or completeness of any information/analysis and will be not responsible for any errors or omissions or for the results obtained from the use of such information/analysis.
8. All the contents for the publication have been culled from various authentic sources and Datanet reasonably believes such sources to be reliable, but does not make any representations, express or implied as to the accuracy or fitness of use of such information. The information or contents of the information/analysis do not constitute advice and should not be relied upon in making (or refraining from making) any decision. Any reliance placed upon the information provided by Datanet is the sole responsibility and strictly at the user's risk.
9. In no event will Datanet be liable for any damages (including, without limitation, damages for loss of business projects, or loss of profits) arising in contract, tort or otherwise from the use of or inability to use any of its contents, or from any action taken (or refrained from being taken) as a result of using the analysis or any of its contents. Datanet its directors, owners, editors, officials, employees, distributor and agents or any associate will not be liable for any errors in the information contained or any consequences arising from the use of the contents of the provided information/analysis.
10. If any provision of these terms and conditions is held invalid or illegal or unenforceable for any reason by any court of competent jurisdiction, such provision shall be severed and the remainder of provisions of the terms and conditions shall continue in full force and effect as if the Term of Use had been executed with the invalid, illegal or unenforceable provision eliminated.
11. If there are any discrepancies in the information provided, please bring it to attention of Datanet for suitable rectification measures.

Buy Online This Complete Book At
Datanet India eBooks Store

www.indiastatpublications.com

or go directly at

[http://www.indiastatpublications.com/
Assembly_factbook/Kerala/Attingal/ Chirayinkeezhu](http://www.indiastatpublications.com/Assembly_factbook/Kerala/Attingal/Chirayinkeezhu)

  **india**stat**elections**

