



Kerala

# Assembly Factbook™

Kattakkada Assembly Constituency



Key Electoral Data of Kattakkada  
Assembly Constituency (Vidhan Sabha)



india**stat**publications

Kerala

# **Assembly Factbook™**

Kattakkada Assembly Constituency



Kattakkada Vidhan Sabha

## **Editor & Director**

Dr. R.K. Thukral

## **Research Editor**

Dr. Shafeeq Rahman

## **Compiled, Researched and Published by Datanet India Pvt. Ltd.**

D-100, 1st Floor,

Okhla Industrial Area, Phase-I,  
New Delhi- 110020.

Ph.: 91-11- 43580781-84

Email : support@indiastatpublications.com

Website : www.indiastatelections.com

## **Online Book Store :**

www.indiastatpublications.com

**Report No. :** AFB/KR-138-0125

**ISBN :** 978-93-5313-552-2

**First Edition :** January, 2018

**Eighth Updated Edition :** January, 2025

**Price :** Rs.11500/-

US\$ 310

**© Datanet India Pvt. Ltd.**

All rights reserved. No part of this book may be reproduced, stored in a retrieval system or transmitted in any form or by any means, mechanical photocopying, photographing, scanning, recording or otherwise without the prior written permission of the publisher. Please refer to Disclaimer at page no. 193 for the use of this publication.

Printed in India

No.	Particulars	Page No.
	<b>Introduction</b>	
1	Assembly Constituency - (Vidhan Sabha) at a Glance   Features of Assembly as per Delimitation Commission of India (2008)	1-2
	<b>Location and Political Maps</b>	
2	Location Map   Boundaries of Assembly Constituency - (Vidhan Sabha in District   Boundaries of Assembly Constituency under Parliamentary Constituency - (Lok Sabha)   Town & Village-wise Winner Parties- 2024, 2021, 2019, 2016, 2014 and 2011	3-10
	<b>Administrative Setup (2011)</b>	
3	District   Sub-district   Towns   Villages   Inhabited Villages   Uninhabited Villages   Village Panchayat   Intermediate Panchayat	11-12
	<b>Demographics (2011)</b>	
4	Population   Households   Rural/Urban Population   Towns and Villages by Population Size   Sex Ratio (Total & 0-6 Years)   Religious Population   Social Population   Literacy Rate	13-14
	<b>Electoral Features</b>	
5	Important Dates of Last Elections Held   Electors by Gender   Service Electors   Voters   Voters Turnout   Polling Stations & Average Number of Electors per Polling Station   Electors by Age Group   Present Elected Representatives	15-26
	<b>Historical Summary Election Results</b>	
6	Vote Share of Major Parties   Winning Margin (Number & Percentage   Polarity of Parties   Summary Result of Assembly Segment of Parliamentary Elections 2024, 2019, 2014 and 2009   Summary Result of Assembly Elections 2021, 2016 and 2011	27-36
	<b>Polling Station Level Election Results</b>	
7	Name and Number of Polling Station 2024, 2021, 2019, 2016, 2014 and 2011   Polling Station-wise Electors, Voters & Voters Turnout 2024, 2021, 2019, 2016, 2014 and 2011   Polling Station wise Elections Results 2024, 2021, 2019, 2016, 2014 and 2011	37-172
	<b>Share of Assembly Constituency</b>	
8	Share of Assembly Constituency - (Vidhan Sabha) in State, District and Parliamentary Constituency - (Lok Sabha)	173
	<b>Socio-Economic Amenities (2011)</b>	
9	Access to Administrative Units   Agricultural, Manufacturing and Industrial Commodities   Demographic Indicators   Education   Health & Manpower   Drinking Water Supply   Sanitation   Entertainment and Recreations Infrastructure   Power   Food Allocation Distribution and Marketing of Agriculture Commodities Infrastructure   Transport and Road Infrastructure   Communication   Banking and Financial Services   Land Use   Irrigation Source	175-189
10	<b>Abbreviation &amp; Sources</b>	191
11	<b>Disclaimer</b>	193

## Location & Political Map



## Administrative Setup

### List of Village Panchayat & Intermediate Panchayat (Block) Name - 2011

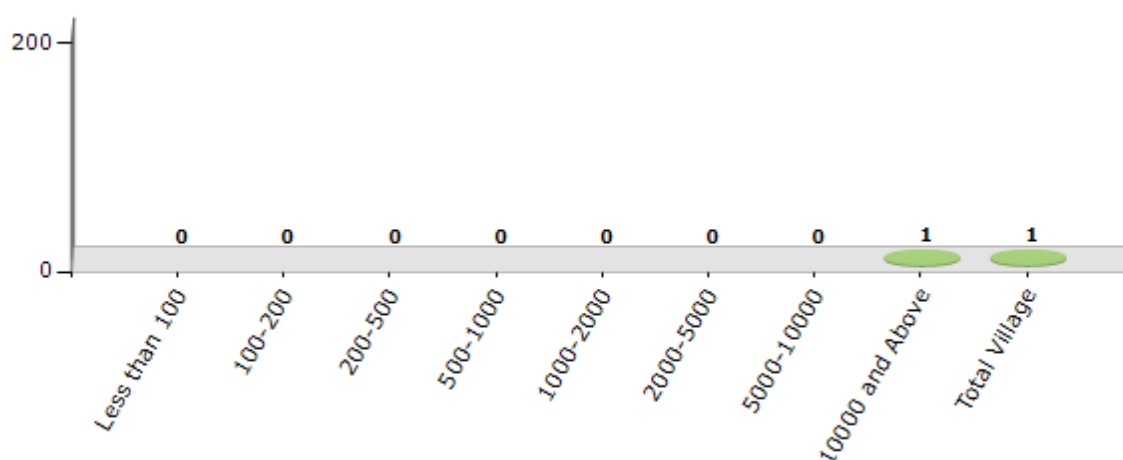
Village Name	Village Panchayat Name	Intermediate Panchayat Name
Maranalloor	Maranalloor, Malayinkeezhu	Nemom

## Demographics

### Number of Villages by Population Size - 2011

Less than 100	100-200	200-500	500-1000	1000-2000	2000-5000	5000-10000	10000 and Above	Total Village
0	0	0	0	0	0	0	1	1

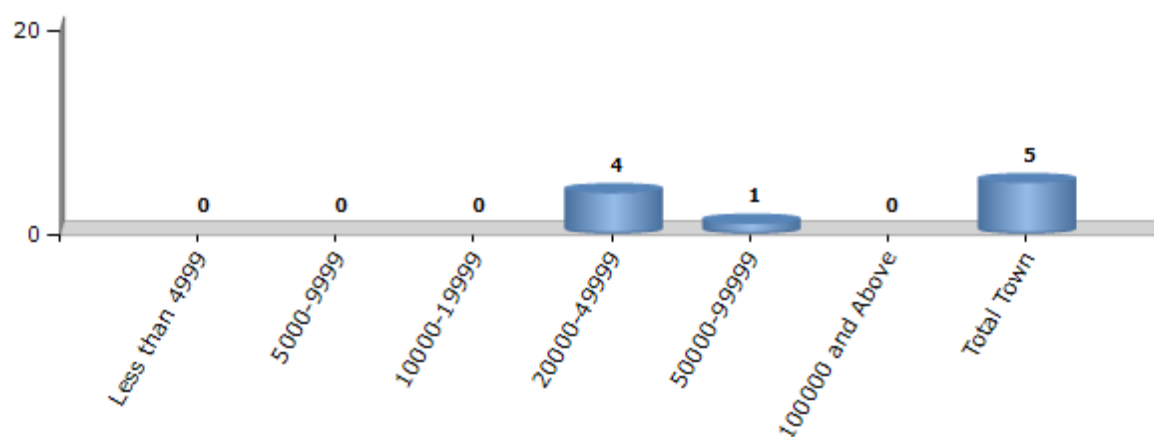
Number of Villages by Population Size - 2011



### Number of Towns by Population Size - 2011

Less than 4999	5000-9999	10000-19999	20000-49999	50000-99999	100000 and Above	Total Town
0	0	0	4	1	0	5

Number of Towns by Population Size - 2011



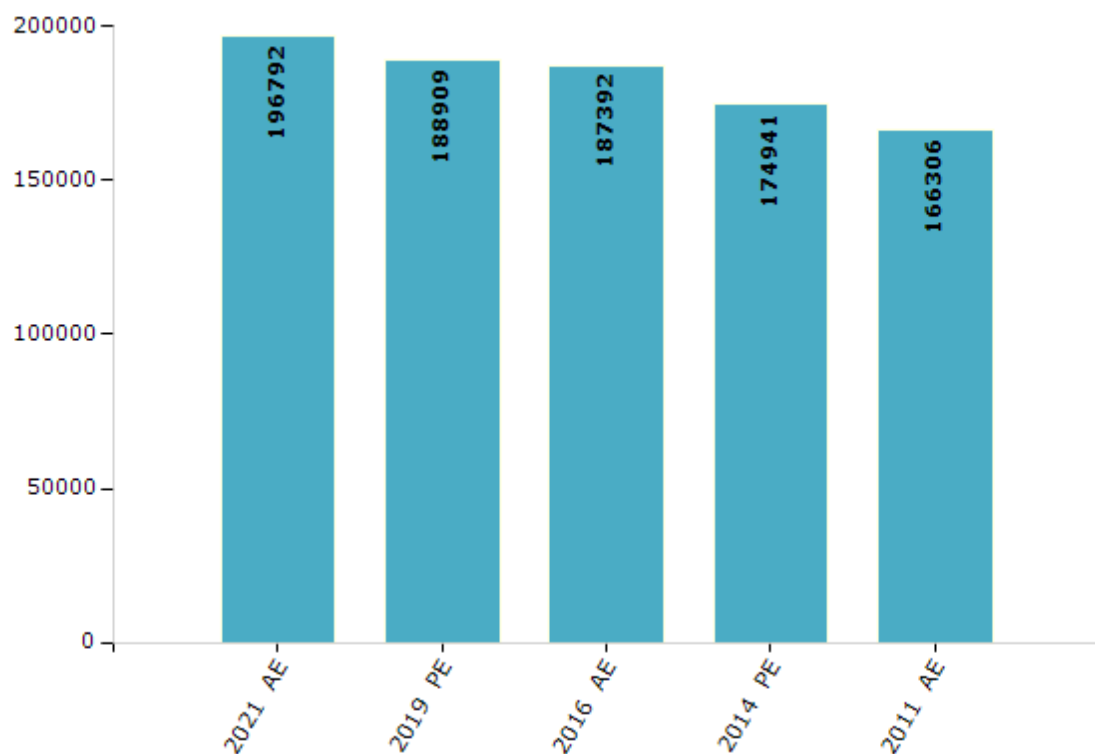
## Electoral Features

### Electors by Male & Female

Year	Male	Female	Others	Total
2021 AE	94674	102113	5	196792
2019 PE	90921	97985	3	188909
2016 AE	89559	97833	0	187392
2014 PE	83702	91239	0	174941
2011 AE	79160	87146	0	166306
2009 PE	-	-	-	-
2006 AE	-	-	-	-
2004 PE	-	-	-	-
2001 AE	-	-	-	-
1999 PE	-	-	-	-
1996 AE	-	-	-	-

Year	Male	Female	Others	Total
1991 AE	-	-	-	-
1987 AE	-	-	-	-
1982 AE	-	-	-	-
1980 AE	-	-	-	-
1977 AE	-	-	-	-
1970 AE	-	-	-	-
1967 AE	-	-	-	-
1965 AE	-	-	-	-
1960 AE	-	-	-	-
1957 AE	-	-	-	-

Number of Electors



**Note :** AE : Assembly Election, PE : Assembly Segment of Parliamentary Election

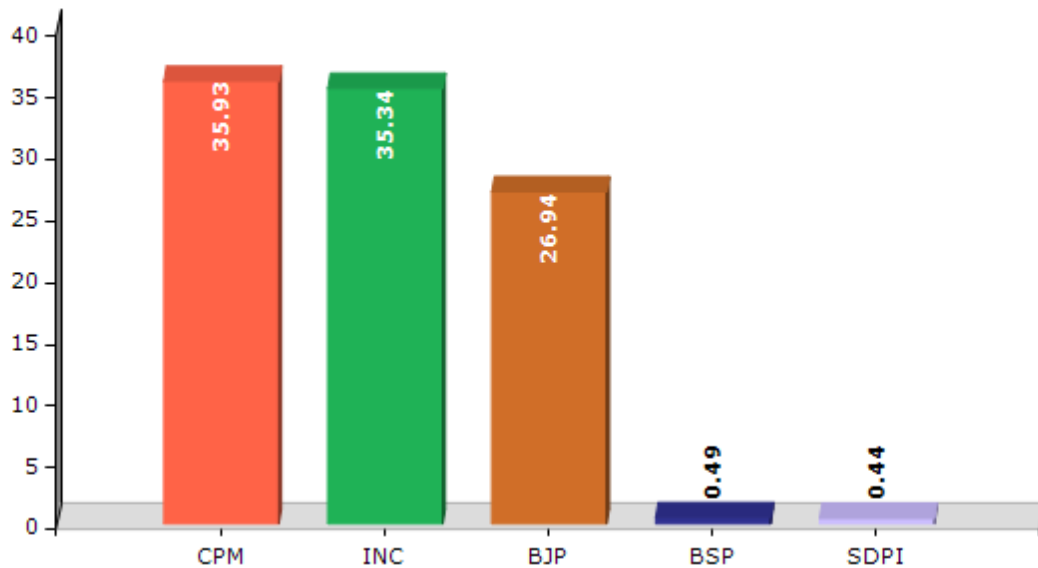


## Historical Summary Election Results

### Summary Result of Assembly Election - 2016

Candidate Name	Party	Votes	Votes %
Adv. I.B. Satheesh	CPM	51614	35.93
N.Shakthan	INC	50765	35.34
P.K.Krishnadas	BJP	38700	26.94
Biju. S.R	BSP	709	0.49
Asharaf Pravachambalam	SDPI	627	0.44
S.Mini	SUCI	295	0.21
K. Sasikumar	IND	192	0.13
	NOTA	732	0.51

Votes Percentage of Top Parties - 2016



## Polling Station Level Election Results

### Number and Name of Polling Stations (PS) (2021)

Number of Polling Stations	Name of Polling Stations	Number of Polling Stations	Name of Polling Stations
1	Govt. H S S Vilavoorkkal	16	St Mary's LPS Kundaman Bhagam (East Portion)
1A	Govt. H S S Vilavoorkkal	16A	St Mary's LPS Kundaman Bhagam (East Portion)
2	Government High School Vilavoorkkal LP Section (East Portion)	17	St. Marys LPS, Kundmonbhagam, East Portion (Sheet Roofed Building)
2A	Government High School Vilavoorkkal LP Section (East Portion)	18	St. Francis Lower Primary School, Ezhakodu (North Portion)
3	Government High School, Vilavoorkkal (North Portion)	18A	St. Francis Lower Primary School, Ezhakodu (North Portion)
3A	Government High School, Vilavoorkkal (North Portion)	19	St. Francis Lower Primary School, Ezhakodu (North Portion of Main Building)
4	Government High School, Vilavoorkkal (Middle Portion)	20	St. Francis Lower Primary School, Ezhakodu (Middle Portion)
5	Govt. High School, Vilavoorkkal, South Portion (Terrace Building)	20A	St. Francis Lower Primary School, Ezhakodu (Middle Portion)
6	St. Francis Lower Primary School, Ezhakodu (South Portion)	21	N S S Karayogam No. 3009
7	St. Francis Lower Primary School, Ezhakodu (South Portion of Main Building)	21A	N S S Karayogam No. 3009
7A	St. Francis Lower Primary School, Ezhakodu (South Portion of Main Building)	22	St. Xaviers H S Peyad (West Portion of East Building)
8	Government High School, Vilavoorkkal (North Portion)	22A	St. Xaviers H S Peyad (West Portion of East Building)
8A	Government High School, Vilavoorkkal (North Portion)	23	LPS Kundaman Bhagam (West Portion)
9	Government High School, Vilavoorkkal (North Portion Tiled Building)	23A	LPS Kundaman Bhagam (West Portion)
10	Agricultural Office, Vilavoorkkal	24	LPS Kundaman Bhagam (East Portion)
10A	Agricultural Office, Vilavoorkkal	25	St. Xavier's High School, Peyad
11	Pottayil Devivilasam N.S.S Karayogam	25A	St. Xavier's High School, Peyad
12	Panchayath Office Vilavoorkal	26	Vijnana Kairali Library, Kurisumuttam
13	St. Marys Central School, Pottayil, Vilavoorkkal (East Portion)	27	Government LPS Vilappil (West Building)
14	St. Marys Central School, Pottayil, Vilavoorkkal, North Portion	28	Government LPS Vilappil (East Building)
15	St. Marys Central School, Pottayil, Vilavoorkkal, West Portion	29	Government Lower Primary School, Vilappil (Main Building Middle Portion)

Contd....

## Polling Station Level Election Results

### Polling Station-wise Votes Secured by Overall Top Five Parties in Kattakkada Assembly in Assembly Election (AE) under Attingal Parliamentary Constituency in Kerala (2021)

Number of Polling Station	Winner - Adv I B Satheesh (CPI(M))	Runner-up - Malayinkeezhu Venugopal (INC)	3rd - P.K Krishnadas (BJP)	4th - Kandala Suresh (BSP)	5th - Sreekala Nadar (IND)	NOTA	Other	Total Votes Secured
24	235	220	127	0	2	5	0	589
25	193	129	126	8	1	5	0	462
25A	167	101	81	2	1	2	0	354
26	270	183	137	2	1	6	2	601
27	217	116	233	3	0	5	1	575
28	143	103	161	1	0	3	1	412
29	281	121	50	1	4	5	1	463
29A	110	108	121	4	0	1	0	344
30	174	155	273	0	0	3	0	605
31	232	131	213	0	2	3	0	581
32	230	124	143	4	0	4	0	505
33	240	142	62	0	3	3	0	450
33A	135	110	91	1	1	3	1	342
34	185	112	201	2	1	0	0	501
34A	154	113	100	1	0	4	0	372
35	253	190	116	2	1	2	0	564
36	243	209	81	2	1	3	1	540
37	195	166	95	1	0	0	1	458
37A	138	135	132	4	0	4	0	413
38	274	205	141	1	1	3	0	625
39	287	238	101	1	3	5	1	636
40	260	107	138	1	2	1	0	509
40A	161	79	72	3	0	2	0	317
41	214	113	178	5	1	0	1	512
41A	255	119	110	2	0	1	0	487
42	177	162	45	2	2	4	1	393
42A	107	119	82	1	1	2	0	312
43	161	85	252	2	0	5	0	505
43A	170	93	156	0	1	2	0	422
44	149	117	204	0	0	4	0	474
45	219	135	164	3	2	2	0	525
45A	207	104	87	1	1	2	0	402
46	220	74	120	1	0	1	1	417
46A	183	80	115	0	1	1	0	380
47	354	182	157	6	0	4	0	703

Contd....

## Polling Station Level Election Results

**Winner, Runner-up and 3rd Party Position & Winning Margin According to Polling Stations in Kattakkada Assembly in Assembly Election (AE) under Attingal Parliamentary Constituency in Kerala (2021)**

Polling Station Number	Winner Party	Winner Votes (%)	Runner-up Party	Runner-up Votes (%)	Winning Margin Votes (%)	Third Party	Third Party Votes (%)	Other Votes (%)
48	CPI(M)	259 (50.19)	BJP	142 (27.52)	117 (22.67)	INC	109 (21.12)	6 (1.16)
48A	CPI(M)	151 (39.02)	BJP	119 (30.75)	32 (8.27)	INC	115 (29.72)	2 (0.52)
49	INC	243 (38.63)	CPI(M)	214 (34.02)	29 (4.61)	BJP	163 (25.91)	9 (1.43)
50	CPI(M)	251 (40.55)	INC	235 (37.96)	16 (2.59)	BJP	123 (19.87)	10 (1.62)
51	CPI(M)	308 (43.38)	BJP	220 (30.99)	88 (12.39)	INC	171 (24.08)	11 (1.55)
52	CPI(M)	352 (54.4)	INC	149 (23.03)	203 (31.37)	BJP	133 (20.56)	13 (2.01)
53	CPI(M)	269 (43.95)	BJP	179 (29.25)	90 (14.7)	INC	158 (25.82)	6 (0.98)
54	CPI(M)	249 (49.4)	BJP	131 (25.99)	118 (23.41)	INC	120 (23.81)	4 (0.79)
54A	CPI(M)	262 (59.28)	BJP	96 (21.72)	166 (37.56)	INC	80 (18.1)	4 (0.9)
55	CPI(M)	256 (48.95)	INC	206 (39.39)	50 (9.56)	BJP	58 (11.09)	3 (0.57)
56	CPI(M)	367 (51.04)	INC	187 (26.01)	180 (25.03)	BJP	159 (22.11)	6 (0.83)
57	CPI(M)	285 (54.91)	INC	131 (25.24)	154 (29.67)	BJP	100 (19.27)	3 (0.58)
58	CPI(M)	183 (41.78)	INC	155 (35.39)	28 (6.39)	BJP	93 (21.23)	7 (1.6)
58A	CPI(M)	206 (45.68)	INC	121 (26.83)	85 (18.85)	BJP	118 (26.16)	6 (1.33)
59	CPI(M)	171 (43.62)	INC	146 (37.24)	25 (6.38)	BJP	71 (18.11)	4 (1.02)
59A	CPI(M)	182 (48.02)	INC	126 (33.25)	56 (14.77)	BJP	67 (17.68)	4 (1.06)
60	CPI(M)	205 (42.01)	BJP	140 (28.69)	65 (13.32)	INC	136 (27.87)	7 (1.43)
60A	CPI(M)	189 (47.37)	INC	118 (29.57)	71 (17.8)	BJP	88 (22.06)	4 (1)
61	CPI(M)	242 (47.17)	INC	236 (46)	6 (1.17)	BJP	29 (5.65)	6 (1.17)
61A	INC	260 (56.77)	CPI(M)	175 (38.21)	85 (18.56)	BJP	21 (4.59)	2 (0.44)
62	CPI(M)	324 (54.27)	INC	239 (40.03)	85 (14.24)	BJP	29 (4.86)	5 (0.84)
62A	CPI(M)	207 (54.62)	INC	97 (25.59)	110 (29.03)	BJP	74 (19.53)	1 (0.26)
63	CPI(M)	328 (50.62)	INC	170 (26.23)	158 (24.39)	BJP	145 (22.38)	5 (0.77)
64	CPI(M)	308 (52.12)	BJP	155 (26.23)	153 (25.89)	INC	117 (19.8)	11 (1.86)
65	INC	236 (41.04)	CPI(M)	204 (35.48)	32 (5.56)	BJP	118 (20.52)	17 (2.96)
66	CPI(M)	254 (55.22)	INC	105 (22.83)	149 (32.39)	BJP	84 (18.26)	17 (3.7)
67	CPI(M)	222 (41.42)	BJP	185 (34.51)	37 (6.91)	INC	127 (23.69)	2 (0.37)
68	CPI(M)	304 (55.37)	INC	139 (25.32)	165 (30.05)	BJP	97 (17.67)	9 (1.64)
69	CPI(M)	332 (47.77)	INC	222 (31.94)	110 (15.83)	BJP	132 (18.99)	9 (1.29)
70	CPI(M)	217 (45.59)	INC	183 (38.45)	34 (7.14)	BJP	70 (14.71)	6 (1.26)
71	CPI(M)	358 (52.96)	INC	255 (37.72)	103 (15.24)	BJP	56 (8.28)	7 (1.04)
72	CPI(M)	320 (49)	INC	214 (32.77)	106 (16.23)	BJP	118 (18.07)	1 (0.15)
73	INC	263 (38.96)	CPI(M)	238 (35.26)	25 (3.7)	BJP	165 (24.44)	9 (1.33)
74	INC	315 (45.78)	CPI(M)	292 (42.44)	23 (3.34)	BJP	75 (10.9)	6 (0.87)
75	INC	203 (41.26)	CPI(M)	201 (40.85)	2 (0.41)	BJP	79 (16.06)	9 (1.83)

Contd....

## Socio-Economic Amenities - Rural

### Access to Education Facilities

Particulars	Number of Villages (% of Population)				
	Available	Not Available	If Not Available (Distance of Nearest Facility)		
			A	B	C
Govt. Primary School	1 (100)	0 (0)	0 (0)	0 (0)	0 (0)
Private Primary School	1 (100)	0 (0)	0 (0)	0 (0)	0 (0)
Govt. Middle School	1 (100)	0 (0)	0 (0)	0 (0)	0 (0)
Private Middle School	1 (100)	0 (0)	0 (0)	0 (0)	0 (0)
Govt. Secondary School	1 (100)	0 (0)	0 (0)	0 (0)	0 (0)
Private Secondary School	1 (100)	0 (0)	0 (0)	0 (0)	0 (0)
Govt. Senior Secondary School	0 (0)	1 (100)	1 (100)	0 (0)	0 (0)
Private Senior Secondary School	0 (0)	1 (100)	0 (0)	0 (0)	0 (0)
Govt. Arts and Science Degree College	0 (0)	1 (100)	0 (0)	1 (100)	0 (0)
Private Arts and Science Degree College	0 (0)	1 (100)	0 (0)	0 (0)	0 (0)
Govt. Engineering College	0 (0)	1 (100)	0 (0)	0 (0)	0 (0)
Private Engineering College	1 (100)	0 (0)	0 (0)	0 (0)	0 (0)
Govt. Medicine College	0 (0)	1 (100)	0 (0)	0 (0)	0 (0)
Private Medicine College	0 (0)	1 (100)	0 (0)	1 (100)	0 (0)
Govt. Management Institute	0 (0)	1 (100)	0 (0)	1 (100)	0 (0)
Private Management Institute	0 (0)	1 (100)	0 (0)	0 (0)	0 (0)
Govt. Polytechnic	0 (0)	1 (100)	0 (0)	0 (0)	1 (100)
Private Polytechnic	0 (0)	1 (100)	0 (0)	0 (0)	0 (0)
Govt. Vocational Training School/ITI	0 (0)	1 (100)	0 (0)	1 (100)	0 (0)
Private Vocational Training School/ITI	0 (0)	1 (100)	0 (0)	0 (0)	0 (0)
Govt. Non Formal Training Centre	0 (0)	1 (100)	0 (0)	1 (100)	0 (0)
Private Non Formal Training Centre	0 (0)	1 (100)	0 (0)	0 (0)	0 (0)
Govt. School For Disabled	0 (0)	1 (100)	0 (0)	0 (0)	0 (0)
Private School For Disabled	1 (100)	0 (0)	0 (0)	0 (0)	0 (0)
Government Others	0 (0)	1 (100)	0 (0)	0 (0)	1 (100)
Private Others	0 (0)	1 (100)	0 (0)	0 (0)	0 (0)

Note : Distance A : Less than 5 km; B : Between 5-10 km; C : 10+ km.; Source : Data Analysis is based on 2011 Census.

## DISCLAIMER

The Terms of Use and Disclaimer of Datanet India Private Limited (hereinafter referred to as "Datanet") for use of this analysis report of **Kattakkada Assembly Constituency (Kattakkada Vidhan Sabha)** :-

1. **Assembly Factbook™** is a Registered Trade Mark owned by Datanet.
2. All the maps are sketched and graphical representation only and have not been drawn to the scale and also not to represent the actual geographical area or boundary of the unit.
3. The data for the aforesaid analysis is based on authentic sources and has been culled from the various publications of Census, CSO and NSSO for district and block level data, various central and state government departments, Central & State Elections Commissions and the concerned Returning Officers' releases, Electoral Rolls, Election results and allied publications, internal assessment, surveys, estimates and analysis. Therefore, certain adjustment of data at micro level may have been done to arrive closer to the macro data.
4. Data have been provided on an "As Is" and "As AVAILABLE" basis
5. The colours shown in the maps or diagram and charts of a particular party, alliance or AC are indicative and do not represent them.
6. This publication which includes maps, sheets, graphs and data would be the property under copyright of Datanet only. The user may use these for its internal study, analysis and research purposes. It's public display, re-selling or any commercial uses by the user are not allowed.
7. Datanet has taken due care and caution in compilation and processing of data and allied information, but does not guarantee the accuracy, adequacy or completeness of any information/analysis and will be not responsible for any errors or omissions or for the results obtained from the use of such information/analysis.
8. All the contents for the publication have been culled from various authentic sources and Datanet reasonably believes such sources to be reliable, but does not make any representations, express or implied as to the accuracy or fitness of use of such information. The information or contents of the information/analysis do not constitute advice and should not be relied upon in making (or refraining from making) any decision. Any reliance placed upon the information provided by Datanet is the sole responsibility and strictly at the user's risk.
9. In no event will Datanet be liable for any damages (including, without limitation, damages for loss of business projects, or loss of profits) arising in contract, tort or otherwise from the use of or inability to use any of its contents, or from any action taken (or refrained from being taken) as a result of using the analysis or any of its contents. Datanet its directors, owners, editors, officials, employees, distributor and agents or any associate will not be liable for any errors in the information contained or any consequences arising from the use of the contents of the provided information/analysis.
10. If any provision of these terms and conditions is held invalid or illegal or unenforceable for any reason by any court of competent jurisdiction, such provision shall be severed and the remainder of provisions of the terms and conditions shall continue in full force and effect as if the Term of Use had been executed with the invalid, illegal or unenforceable provision eliminated.
11. If there are any discrepancies in the information provided, please bring it to attention of Datanet for suitable rectification measures.

**Buy Online This Complete Book At**  
**Datanet India eBooks Store**

[www.indiastatpublications.com](http://www.indiastatpublications.com)

or go directly at

[http://www.indiastatpublications.com/  
Assembly\\_factbook/Kerala/Attingal/ Kattakkada](http://www.indiastatpublications.com/Assembly_factbook/Kerala/Attingal/Kattakkada)

i indiastat elections

