



Kerala

Assembly Factbook™

Nedumangad Assembly Constituency



Key Electoral Data of Nedumangad
Assembly Constituency (Vidhan Sabha)

Kerala

Assembly Factbook™

Nedumangad Assembly Constituency



Nedumangad Vidhan Sabha

Editor & Director

Dr. R.K. Thukral

Research Editor

Dr. Shafeeq Rahman

Compiled, Researched and Published by Datanet India Pvt. Ltd.

D-100, 1st Floor,

Okhla Industrial Area, Phase-I,
New Delhi- 110020.

Ph.: 91-11- 43580781-84

Email : support@indiastatpublications.com

Website : www.indiastatelections.com

Online Book Store :

www.indiastatpublications.com

Report No. : AFB/KR-130-0125

ISBN : 978-93-5313-582-9

First Edition : January, 2018

Eighth Updated Edition : January, 2025

Price : Rs.11500/-

US\$ 310

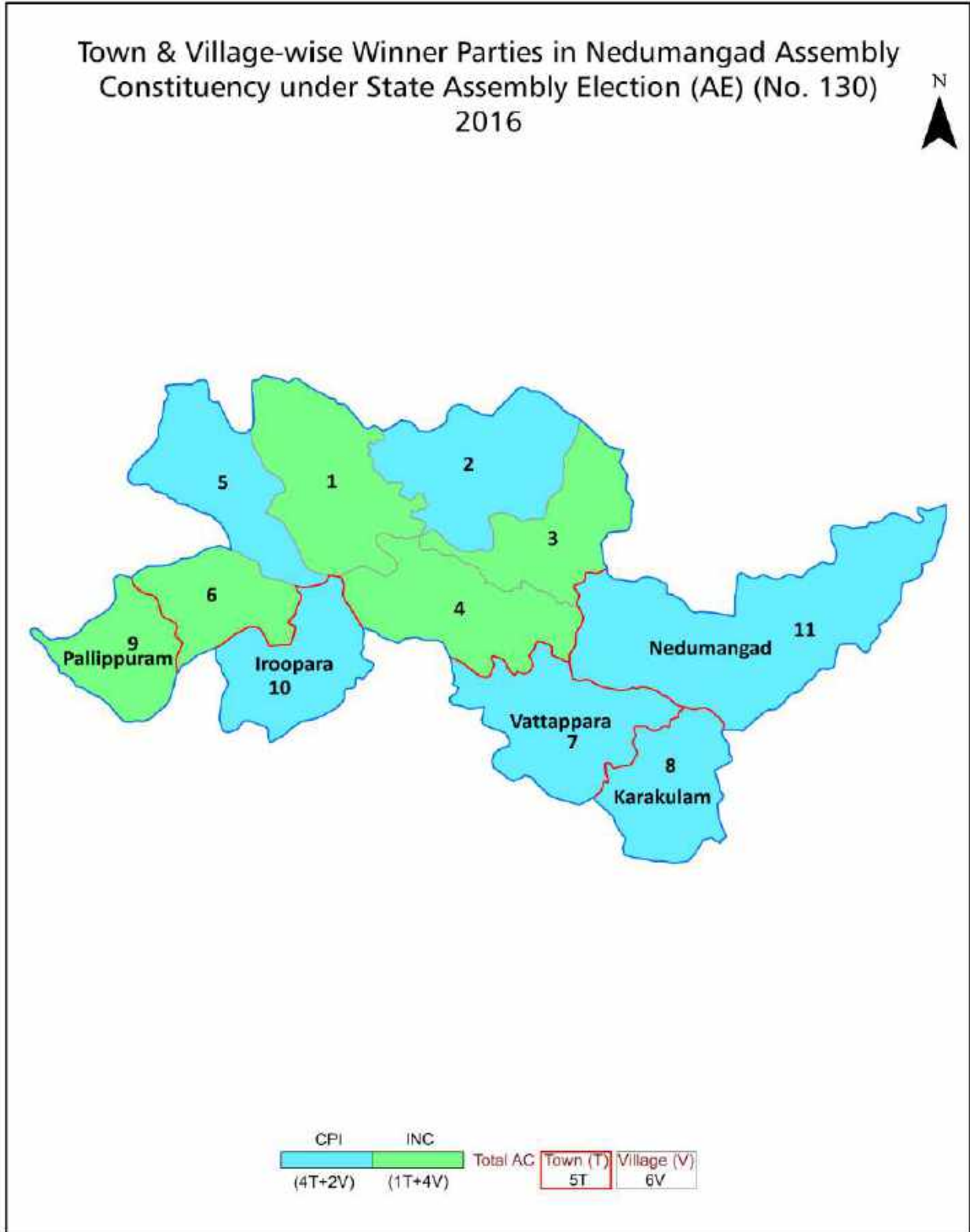
© Datanet India Pvt. Ltd.

All rights reserved. No part of this book may be reproduced, stored in a retrieval system or transmitted in any form or by any means, mechanical photocopying, photographing, scanning, recording or otherwise without the prior written permission of the publisher. Please refer to Disclaimer at page no. 225 for the use of this publication.

Printed in India

No.	Particulars	Page No.
	Introduction	
1	Assembly Constituency - (Vidhan Sabha) at a Glance Features of Assembly as per Delimitation Commission of India (2008)	1-2
	Location and Political Maps	
2	Location Map Boundaries of Assembly Constituency - (Vidhan Sabha in District Boundaries of Assembly Constituency under Parliamentary Constituency - (Lok Sabha) Town & Village-wise Winner Parties- 2024, 2021, 2019, 2016, 2014, 2011 and 2009	3-10
	Administrative Setup (2011)	
3	District Sub-district Towns Villages Inhabited Villages Uninhabited Villages Village Panchayat Intermediate Panchayat	11-12
	Demographics (2011)	
4	Population Households Rural/Urban Population Towns and Villages by Population Size Sex Ratio (Total & 0-6 Years) Religious Population Social Population Literacy Rate	13-14
	Electoral Features	
5	Important Dates of Last Elections Held Electors by Gender Service Electors Voters Voters Turnout Polling Stations & Average Number of Electors per Polling Station Electors by Age Group Present Elected Representatives	15-26
	Historical Summary Election Results	
6	Vote Share of Major Parties Winning Margin (Number & Percentage Polarity of Parties Summary Result of Assembly Segment of Parliamentary Elections 2024, 2019, 2014, 2009, 2004 and 1999 Summary Result of Assembly Elections 2021, 2016, 2011, 2006, 2001, 1996, 1991, 1987, 1982, 1980, 1977, 1970, 1967, 1965, 1960 and 1957	27-51
	Polling Station Level Election Results	
7	Name and Number of Polling Station 2024, 2021, 2019, 2016, 2014, 2011 and 2009 Polling Station-wise Electors, Voters & Voters Turnout 2024, 2021, 2019, 2016, 2014, 2011 and 2009 Polling Station wise Elections Results 2024, 2021, 2019, 2016, 2014, 2011 and 2009	52-204
	Share of Assembly Constituency	
8	Share of Assembly Constituency - (Vidhan Sabha) in State, District and Parliamentary Constituency - (Lok Sabha)	205
	Socio-Economic Amenities (2011)	
9	Access to Administrative Units Agricultural, Manufacturing and Industrial Commodities Demographic Indicators Education Health & Manpower Drinking Water Supply Sanitation Entertainment and Recreations Infrastructure Power Food Allocation Distribution and Marketing of Agriculture Commodities Infrastructure Transport and Road Infrastructure Communication Banking and Financial Services Land Use Irrigation Source	207-221
10	Abbreviation & Sources	223
11	Disclaimer	225

Location & Political Map



Administrative Setup

List of Village Panchayat & Intermediate Panchayat (Block) Name - 2011

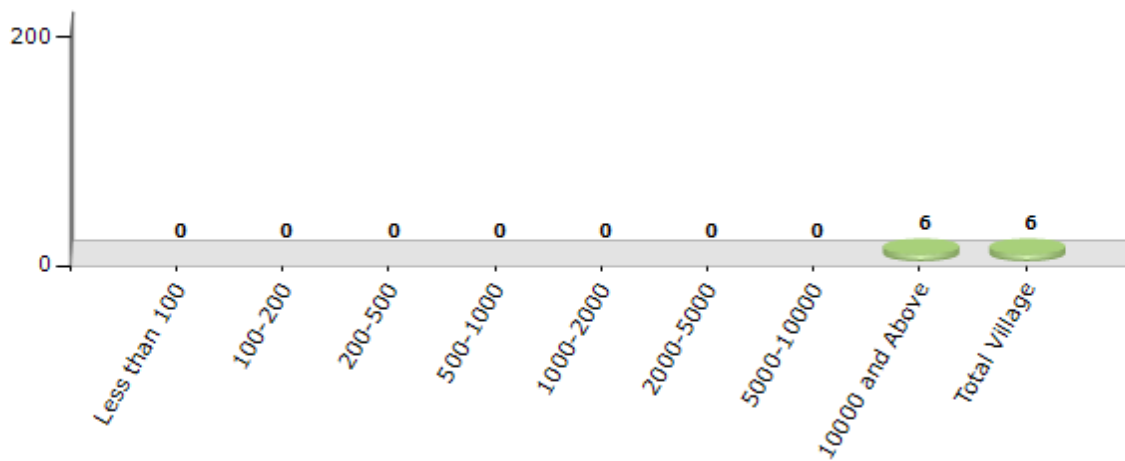
Village Name	Village Panchayat Name	Intermediate Panchayat Name
Andoorkonam	Andoorkonam, Pothencode	Kazhakkootam
Keezhthonnakkal	Pothencode	Kazhakkootam
Koliyakode	Manikkal	Vamanapuram
Manikkal	Manikkal	Vamanapuram
Theakada	Vembayam	Nedumangad
Vembayam	Vembayam	Nedumangad

Demographics

Number of Villages by Population Size - 2011

Less than 100	100-200	200-500	500-1000	1000-2000	2000-5000	5000-10000	10000 and Above	Total Village
0	0	0	0	0	0	0	6	6

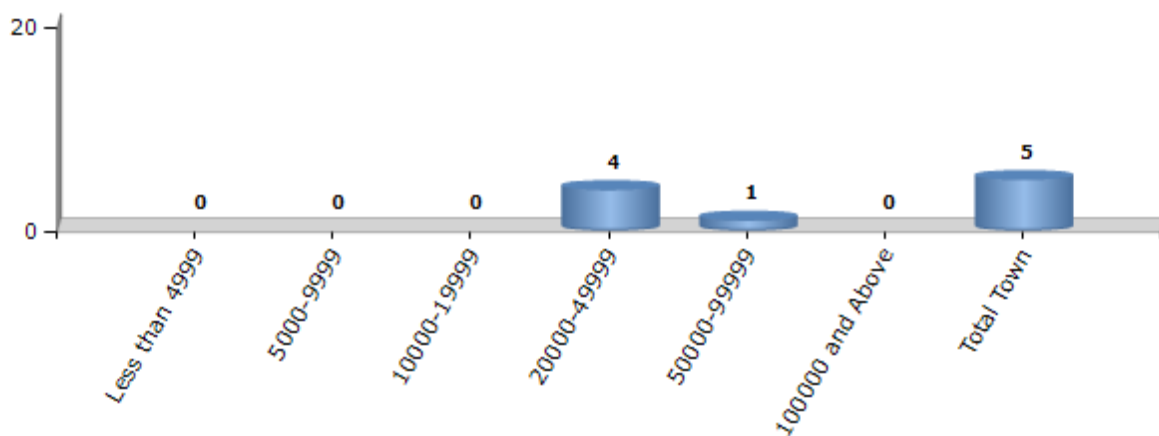
Number of Villages by Population Size - 2011



Number of Towns by Population Size - 2011

Less than 4999	5000-9999	10000-19999	20000-49999	50000-99999	100000 and Above	Total Town
0	0	0	4	1	0	5

Number of Towns by Population Size - 2011

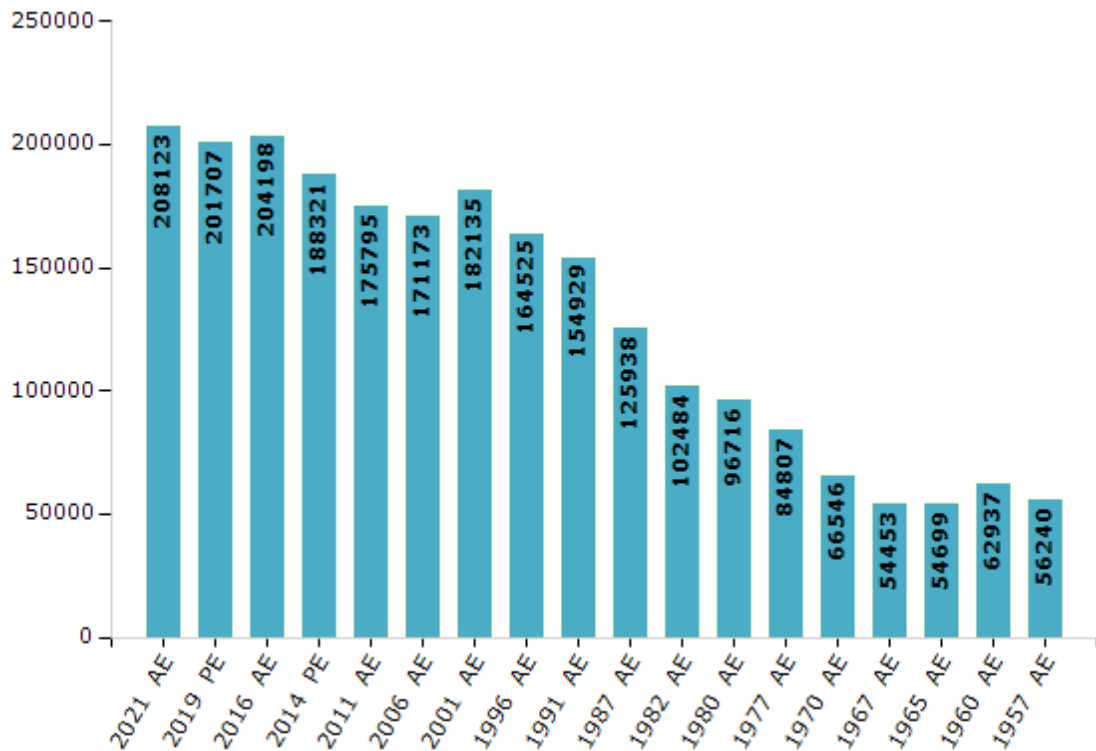


Electoral Features

Electors by Male & Female

Year	Male	Female	Others	Total	Year	Male	Female	Others	Total
2021 AE	99267	108854	2	208123	1991 AE	76463	78466	-	154929
2019 PE	96358	105345	4	201707	1987 AE	61805	64133	-	125938
2016 AE	97108	107090	0	204198	1982 AE	51382	51102	-	102484
2014 PE	89325	98996	0	188321	1980 AE	48633	48083	-	96716
2011 AE	82880	92915	0	175795	1977 AE	42602	42205	-	84807
2009 PE	-	-	-	-	1970 AE	33631	32915	-	66546
2006 AE	81242	89931	-	171173	1967 AE	-	-	-	54453
2004 PE	-	-	-	-	1965 AE	-	-	-	54699
2001 AE	88008	94127	-	182135	1960 AE	-	-	-	62937
1999 PE	-	-	-	-	1957 AE	-	-	-	56240
1996 AE	80515	84010	-	164525					

Number of Electors



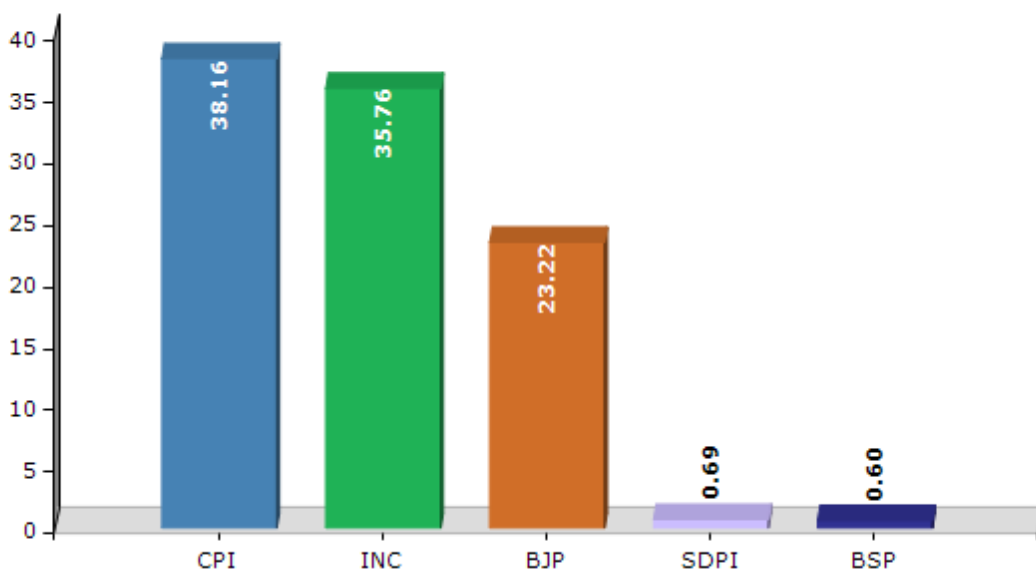
Note : AE : Assembly Election, PE : Assembly Segment of Parliamentary Election

Historical Summary Election Results

Summary Result of Assembly Election - 2016

Candidate Name	Party	Votes	Votes %
C.Divakaran	CPI	57745	38.16
Palode Ravi	INC	54124	35.76
Adv. V.V.Rajesh	BJP	35139	23.22
Abdul Salam.A	SDPI	1039	0.69
Bipin .M.I	BSP	910	0.6
Andoorkonam Sulfi	PDP	503	0.33
Shibu. G	IND	318	0.21
Peringammala Aji	SHS	251	0.17
Soman.C	IND	217	0.14
Divakaran Pani	IND	143	0.09
Pariyaram Raveendran	IND	80	0.05
Raveendran Nair	IND	63	0.04
	NOTA	807	0.53

Votes Percentage of Top Parties - 2016



Polling Station Level Election Results

Number and Name of Polling Stations (PS) (2021)

Number of Polling Stations	Name of Polling Stations	Number of Polling Stations	Name of Polling Stations
1	Government Lower Primery School, Karichara	13	Kezhavoor Samskarikanilayam
2	Govt. LPS Karichara East Portion	13A	Kezhavoor Samskarikanilayam
3	Karichara Chooral Vyavasaya Sahakaran Sangham	14	Government L P School, Andoorkonam
3A	Karichara Chooral Vyavasaya Sahakaran Sangham	14A	Government L P School, Andoorkonam
4	Gandhi Smaraka Office, Velloor	15	Government L. P.S, Alummoodu
4A	Gandhi Smaraka Office, Velloor	15A	Government L. P.S, Alummoodu
5	Government Lower Primery School Tiruvelloor	16	Government L. P. S, Alummoodu
5A	Government Lower Primery School Tiruvelloor	16A	Government L. P. S, Alummoodu
6	Government Lower Primery School, Tiruvelloor	17	Muslim B H S, Kaniyapuram
6A	Government Lower Primery School, Tiruvelloor	17A	Muslim B H S, Kaniyapuram
7	Kendreeya Vidyalayam Pallipuram	18	Government L P Boys School, Pallipuram
7A	Kendreeya Vidyalayam Pallipuram	18A	Government L P Boys School, Pallipuram
8	Kendreeya Vidyalayam Pallipuram	19	Government L P Boys School, Pallipuram
9	Government U P S, Kaniyapuram	20	Govt. LPS Alummoodu East Portion
9A	Government U P S, Kaniyapuram	21	Govt. LPS, Manalakam, West Portion of the South Side Building
10	Andoorkonam Panchayath Office, Kaniyapuram	22	Govt. LPS, Manalakam, South Portion of the Main Building
10A	Andoorkonam Panchayath Office, Kaniyapuram	23	Govt. LPS, Manalakam, North Portion of the Main Building
11	Pachira Sisumandiram	24	Govt. LPS, Manalakam, North-West Portion of the Main Building
11A	Pachira Sisumandiram	25	Govt. LPS Thachappally, North Portion of the Main Building
12	Government L P Boys School, Pallipuram	25A	Govt. LPS Thachappally, North Portion of the Main Building
12A	Government L P Boys School, Pallipuram	26	Govt. Upper Primary School, Kalloor

Contd....

Polling Station Level Election Results

Polling Station-wise Votes Secured by Overall Top Five Parties in Nedumangad Assembly in Assembly Election (AE) under Attingal Parliamentary Constituency in Kerala (2021)

Number of Polling Station	Winner - Adv. G. R. Anil (CPI)	Runner-up - P. S. Prasanth (INC)	3rd - Adv. J. R. Padmakumar (BJP)	4th - Irshad Kanyakulangara (SDPI)	5th - Bipin Pallipuram (BSP)	NOTA	Other	Total Votes Secured
21	235	154	92	12	4	8	3	508
22	272	146	77	3	3	3	2	506
23	222	180	55	3	8	3	0	471
24	277	221	95	4	4	3	3	607
25	210	124	213	1	1	0	0	549
25A	184	94	97	6	0	0	0	381
26	251	232	17	11	0	1	1	513
27	276	202	28	12	3	6	2	529
28	301	186	73	6	5	2	2	575
29	321	168	105	3	3	2	3	605
30	252	90	135	13	3	5	2	500
30A	126	73	122	5	2	1	4	333
31	187	185	173	0	8	3	1	557
31A	131	83	150	0	4	1	3	372
32	275	186	54	0	2	0	3	520
32A	196	115	46	3	0	1	1	362
33	261	113	105	4	8	7	1	499
33A	88	153	148	0	1	0	1	391
34	397	134	120	3	0	2	4	660
35	251	168	109	8	2	3	1	542
36	282	133	129	2	2	4	5	557
36A	249	76	50	1	3	0	1	380
37	228	155	143	0	3	1	3	533
37A	148	87	158	0	1	1	0	395
38	306	174	122	3	1	7	6	619
39	305	182	115	16	1	0	1	620
40	272	138	160	3	1	2	1	577
41	362	142	101	2	1	6	0	614
42	266	164	49	8	0	2	0	489
42A	156	73	108	3	1	0	1	342
43	188	151	191	1	1	3	1	536
43A	172	83	93	0	0	1	4	353
44	280	88	104	1	0	0	0	473
44A	211	40	107	0	0	2	1	361
45	279	55	131	0	0	1	0	466

Contd....

Polling Station Level Election Results

Winner, Runner-up and 3rd Party Position & Winning Margin According to Polling Stations in Nedumangad Assembly in Assembly Election (AE) under Attingal Parliamentary Constituency in Kerala (2021)

Polling Station Number	Winner Party	Winner Votes (%)	Runner-up Party	Runner-up Votes (%)	Winning Margin Votes (%)	Third Party	Third Party Votes (%)	Other Votes (%)
45A	CPI	202 (53.16)	BJP	129 (33.95)	73 (19.21)	INC	47 (12.37)	2 (0.53)
46	CPI	317 (44.09)	INC	205 (28.51)	112 (15.58)	BJP	156 (21.7)	41 (5.7)
47	CPI	226 (42.56)	INC	193 (36.35)	33 (6.21)	BJP	75 (14.12)	37 (6.97)
47A	CPI	152 (41.87)	INC	105 (28.93)	47 (12.94)	BJP	81 (22.31)	25 (6.89)
48	CPI	275 (57.53)	INC	122 (25.52)	153 (32.01)	BJP	71 (14.85)	10 (2.09)
48A	CPI	194 (54.04)	INC	105 (29.25)	89 (24.79)	BJP	53 (14.76)	7 (1.95)
49	CPI	194 (41.28)	BJP	147 (31.28)	47 (10)	INC	106 (22.55)	23 (4.89)
49A	CPI	181 (55.35)	BJP	72 (22.02)	109 (33.33)	INC	64 (19.57)	10 (3.06)
50	INC	299 (44.49)	CPI	259 (38.54)	40 (5.95)	SDPI	63 (9.38)	51 (7.59)
51	CPI	233 (41.61)	INC	231 (41.25)	2 (0.36)	BJP	58 (10.36)	38 (6.79)
51A	CPI	201 (49.14)	INC	107 (26.16)	94 (22.98)	BJP	86 (21.03)	15 (3.67)
52	CPI	218 (41.37)	BJP	172 (32.64)	46 (8.73)	INC	133 (25.24)	4 (0.76)
52A	CPI	195 (51.18)	INC	93 (24.41)	102 (26.77)	BJP	88 (23.1)	5 (1.31)
53	CPI	267 (49.54)	INC	144 (26.72)	123 (22.82)	BJP	109 (20.22)	19 (3.53)
54	CPI	297 (52.11)	INC	158 (27.72)	139 (24.39)	BJP	100 (17.54)	15 (2.63)
55	CPI	201 (38)	BJP	200 (37.81)	1 (0.19)	INC	118 (22.31)	10 (1.89)
55A	CPI	182 (45.73)	INC	101 (25.38)	81 (20.35)	BJP	97 (24.37)	18 (4.52)
56	CPI	250 (44.72)	BJP	151 (27.01)	99 (17.71)	INC	145 (25.94)	13 (2.33)
56A	CPI	150 (37.59)	INC	130 (32.58)	20 (5.01)	BJP	112 (28.07)	7 (1.75)
57	INC	146 (38.12)	BJP	132 (34.46)	14 (3.66)	CPI	101 (26.37)	4 (1.04)
57A	INC	140 (38.78)	CPI	117 (32.41)	23 (6.37)	BJP	96 (26.59)	8 (2.22)
58	CPI	100 (33.56)	BJP	100 (33.56)	0 (0)	INC	96 (32.21)	2 (0.67)
59	CPI	241 (43.19)	INC	227 (40.68)	14 (2.51)	BJP	82 (14.7)	8 (1.43)
60	CPI	220 (41.43)	INC	187 (35.22)	33 (6.21)	BJP	120 (22.6)	4 (0.75)
61	CPI	167 (39.11)	INC	155 (36.3)	12 (2.81)	BJP	89 (20.84)	16 (3.75)
62	CPI	249 (47.43)	INC	212 (40.38)	37 (7.05)	BJP	58 (11.05)	6 (1.14)
62A	CPI	145 (36.43)	INC	135 (33.92)	10 (2.51)	BJP	112 (28.14)	6 (1.51)
63	CPI	325 (49.62)	INC	238 (36.34)	87 (13.28)	BJP	68 (10.38)	24 (3.66)
64	CPI	275 (43.24)	INC	211 (33.18)	64 (10.06)	BJP	118 (18.55)	32 (5.03)
65	CPI	296 (52.39)	INC	158 (27.96)	138 (24.43)	BJP	99 (17.52)	12 (2.12)
65A	CPI	205 (48.24)	INC	135 (31.76)	70 (16.48)	BJP	78 (18.35)	7 (1.65)
66	CPI	231 (42.78)	INC	198 (36.67)	33 (6.11)	BJP	105 (19.44)	6 (1.11)
66A	CPI	200 (52.22)	INC	105 (27.42)	95 (24.8)	BJP	62 (16.19)	16 (4.18)
67	CPI	320 (57.04)	INC	151 (26.92)	169 (30.12)	BJP	87 (15.51)	3 (0.53)
68	CPI	278 (54.4)	INC	161 (31.51)	117 (22.89)	BJP	58 (11.35)	14 (2.74)

Contd....

Socio-Economic Amenities - Rural

Access to Education Facilities

Particulars	Number of Villages (% of Population)				
	Available	Not Available	If Not Available (Distance of Nearest Facility)		
			A	B	C
Govt. Primary School	6 (100)	0 (0)	0 (0)	0 (0)	0 (0)
Private Primary School	3 (55)	3 (45)	0 (0)	0 (0)	0 (0)
Govt. Middle School	5 (84)	1 (16)	0 (0)	0 (0)	0 (0)
Private Middle School	3 (55)	3 (45)	0 (0)	0 (0)	0 (0)
Govt. Secondary School	3 (53)	3 (47)	1 (19)	1 (12)	0 (0)
Private Secondary School	2 (36)	4 (64)	0 (0)	0 (0)	0 (0)
Govt. Senior Secondary School	2 (39)	4 (61)	1 (14)	0 (0)	0 (0)
Private Senior Secondary School	1 (19)	5 (81)	1 (16)	1 (12)	0 (0)
Govt. Arts and Science Degree College	0 (0)	6 (100)	0 (0)	1 (14)	2 (38)
Private Arts and Science Degree College	0 (0)	6 (100)	0 (0)	2 (28)	1 (21)
Govt. Engineering College	0 (0)	6 (100)	0 (0)	1 (12)	1 (16)
Private Engineering College	0 (0)	6 (100)	0 (0)	2 (38)	2 (34)
Govt. Medicine College	0 (0)	6 (100)	0 (0)	0 (0)	3 (47)
Private Medicine College	1 (19)	5 (81)	0 (0)	0 (0)	2 (34)
Govt. Management Institute	0 (0)	6 (100)	0 (0)	1 (16)	0 (0)
Private Management Institute	1 (12)	5 (88)	0 (0)	1 (14)	3 (59)
Govt. Polytechnic	0 (0)	6 (100)	0 (0)	4 (66)	2 (34)
Private Polytechnic	0 (0)	6 (100)	0 (0)	0 (0)	0 (0)
Govt. Vocational Training School/ITI	0 (0)	6 (100)	0 (0)	1 (16)	5 (84)
Private Vocational Training School/ITI	0 (0)	6 (100)	0 (0)	0 (0)	0 (0)
Govt. Non Formal Training Centre	1 (21)	5 (79)	0 (0)	1 (16)	0 (0)
Private Non Formal Training Centre	0 (0)	6 (100)	0 (0)	2 (32)	2 (32)
Govt. School For Disabled	2 (32)	4 (68)	1 (16)	1 (19)	2 (34)
Private School For Disabled	1 (19)	5 (81)	0 (0)	0 (0)	0 (0)
Government Others	0 (0)	6 (100)	1 (19)	2 (32)	3 (49)
Private Others	0 (0)	6 (100)	0 (0)	0 (0)	0 (0)

Note : Distance A : Less than 5 km; B : Between 5-10 km; C : 10+ km.; Source : Data Analysis is based on 2011 Census.

DISCLAIMER

The Terms of Use and Disclaimer of Datanet India Private Limited (hereinafter referred to as "Datanet") for use of this analysis report of **Nedumangad Assembly Constituency (Nedumangad Vidhan Sabha)** :-

1. **Assembly Factbook™** is a Registered Trade Mark owned by Datanet.
2. All the maps are sketched and graphical representation only and have not been drawn to the scale and also not to represent the actual geographical area or boundary of the unit.
3. The data for the aforesaid analysis is based on authentic sources and has been culled from the various publications of Census, CSO and NSSO for district and block level data, various central and state government departments, Central & State Elections Commissions and the concerned Returning Officers' releases, Electoral Rolls, Election results and allied publications, internal assessment, surveys, estimates and analysis. Therefore, certain adjustment of data at micro level may have been done to arrive closer to the macro data.
4. Data have been provided on an "As Is" and "As AVAILABLE" basis
5. The colours shown in the maps or diagram and charts of a particular party, alliance or AC are indicative and do not represent them.
6. This publication which includes maps, sheets, graphs and data would be the property under copyright of Datanet only. The user may use these for its internal study, analysis and research purposes. It's public display, re-selling or any commercial uses by the user are not allowed.
7. Datanet has taken due care and caution in compilation and processing of data and allied information, but does not guarantee the accuracy, adequacy or completeness of any information/analysis and will be not responsible for any errors or omissions or for the results obtained from the use of such information/analysis.
8. All the contents for the publication have been culled from various authentic sources and Datanet reasonably believes such sources to be reliable, but does not make any representations, express or implied as to the accuracy or fitness of use of such information. The information or contents of the information/analysis do not constitute advice and should not be relied upon in making (or refraining from making) any decision. Any reliance placed upon the information provided by Datanet is the sole responsibility and strictly at the user's risk.
9. In no event will Datanet be liable for any damages (including, without limitation, damages for loss of business projects, or loss of profits) arising in contract, tort or otherwise from the use of or inability to use any of its contents, or from any action taken (or refrained from being taken) as a result of using the analysis or any of its contents. Datanet its directors, owners, editors, officials, employees, distributor and agents or any associate will not be liable for any errors in the information contained or any consequences arising from the use of the contents of the provided information/analysis.
10. If any provision of these terms and conditions is held invalid or illegal or unenforceable for any reason by any court of competent jurisdiction, such provision shall be severed and the remainder of provisions of the terms and conditions shall continue in full force and effect as if the Term of Use had been executed with the invalid, illegal or unenforceable provision eliminated.
11. If there are any discrepancies in the information provided, please bring it to attention of Datanet for suitable rectification measures.

**Buy Online This Complete Book At
Datanet India eBooks Store**

www.indiastatpublications.com

or go directly at

[http://www.indiastatpublications.com/
Assembly_factbook/Kerala/Attingal/ Nedumangad](http://www.indiastatpublications.com/Assembly_factbook/Kerala/Attingal/Nedumangad)

  **india**stat**elections**

