



Kerala

Assembly Factbook™

Vamanapuram Assembly Constituency



Key Electoral Data of Vamanapuram
Assembly Constituency (Vidhan Sabha)

Kerala

Assembly Factbook™

Vamanapuram Assembly Constituency



Vamanapuram Vidhan Sabha

Editor & Director

Dr. R.K. Thukral

Research Editor

Dr. Shafeeq Rahman

Compiled, Researched and Published by Datanet India Pvt. Ltd.

D-100, 1st Floor,

Okhla Industrial Area, Phase-I,
New Delhi- 110020.

Ph.: 91-11- 43580781-84

Email : support@indiastatpublications.com

Website : www.indiastatelections.com

Online Book Store :

www.indiastatpublications.com

Report No. : AFB/KR-131-0125

ISBN : 978-93-5313-618-5

First Edition : January, 2018

Eighth Updated Edition : January, 2025

Price : Rs.11500/-

US\$ 310

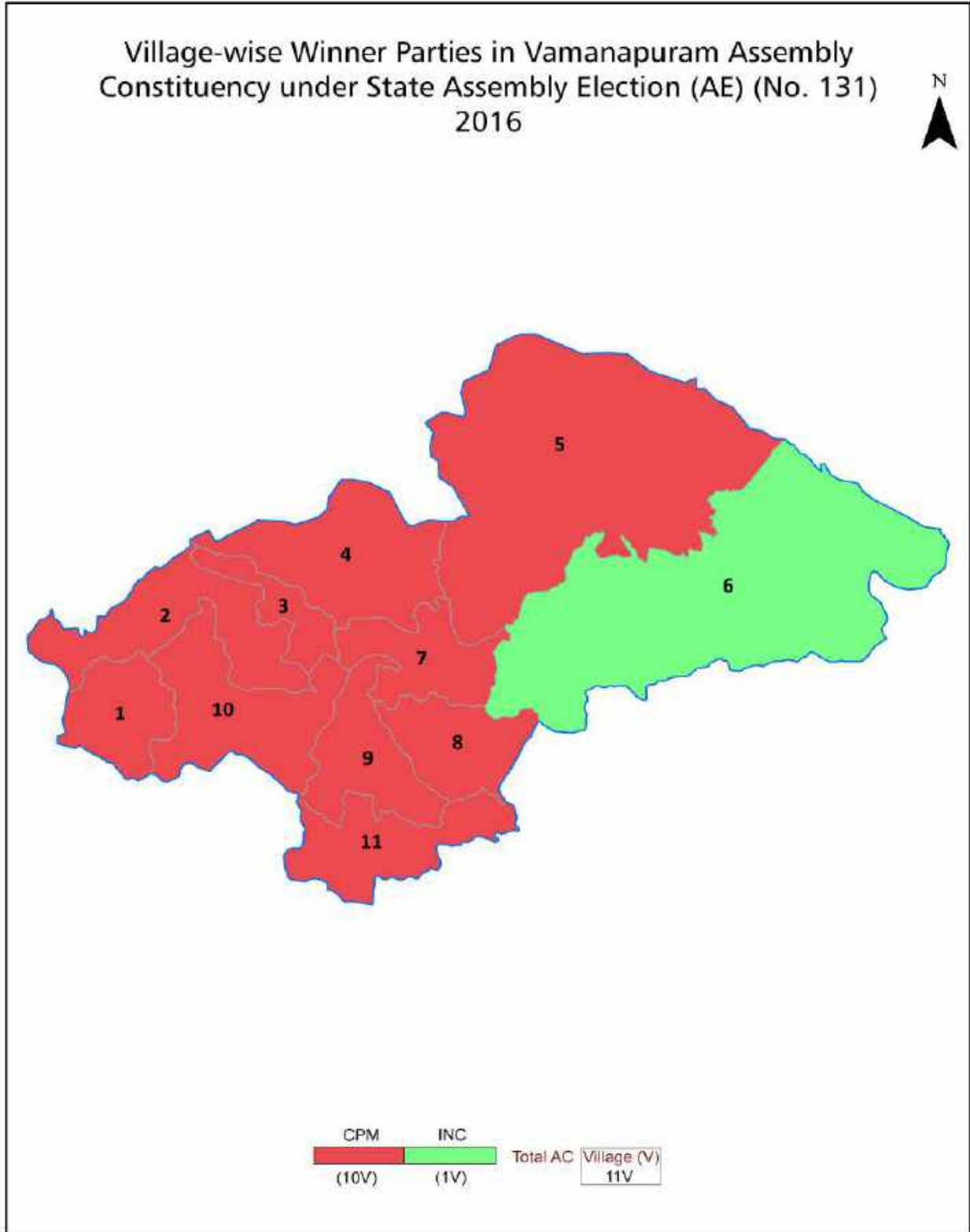
© **Datanet India Pvt. Ltd.**

All rights reserved. No part of this book may be reproduced, stored in a retrieval system or transmitted in any form or by any means, mechanical photocopying, photographing, scanning, recording or otherwise without the prior written permission of the publisher. Please refer to Disclaimer at page no. 225 for the use of this publication.

Printed in India

No.	Particulars	Page No.
	Introduction	
1	Assembly Constituency - (Vidhan Sabha) at a Glance Features of Assembly as per Delimitation Commission of India (2008)	1-2
	Location and Political Maps	
2	Location Map Boundaries of Assembly Constituency - (Vidhan Sabha) in District Boundaries of Assembly Constituency under Parliamentary Constituency - (Lok Sabha) Village-wise Winner Parties- 2024, 2021, 2019, 2016, 2014, 2011 and 2009	3-10
	Administrative Setup (2011)	
3	District Sub-district Towns Villages Inhabited Villages Uninhabited Villages Village Panchayat Intermediate Panchayat	11-12
	Demographics (2011)	
4	Population Households Rural/Urban Population Villages by Population Size Sex Ratio (Total & 0-6 Years) Religious Population Social Population Literacy Rate	13-14
	Electoral Features	
5	Important Dates of Last Elections Held Electors by Gender Service Electors Voters Voters Turnout Polling Stations & Average Number of Electors per Polling Station Electors by Age Group Present Elected Representatives	15-26
	Historical Summary Election Results	
6	Vote Share of Major Parties Winning Margin (Number & Percentage) Polarity of Parties Summary Result of Assembly Segment of Parliamentary Elections 2024, 2019, 2014, 2009, 2004 and 1999 Summary Result of Assembly Elections 2021, 2016, 2011, 2006, 2001, 1996, 1991, 1987, 1982, 1980, 1977, 1970, 1967 and 1965	27-49
	Polling Station Level Election Results	
7	Name and Number of Polling Station 2024, 2021, 2019, 2016, 2014, 2011 and 2009 Polling Station-wise Electors, Voters & Voters Turnout 2024, 2021, 2019, 2016, 2014, 2011 and 2009 Polling Station wise Elections Results 2024, 2021, 2019, 2016, 2014, 2011 and 2009	50-204
	Share of Assembly Constituency	
8	Share of Assembly Constituency - (Vidhan Sabha) in State, District and Parliamentary Constituency - (Lok Sabha)	205
	Socio-Economic Amenities (2011)	
9	Access to Administrative Units Agricultural, Manufacturing and Industrial Commodities Demographic Indicators Education Health & Manpower Drinking Water Supply Sanitation Entertainment and Recreations Infrastructure Power Food Allocation Distribution and Marketing of Agriculture Commodities Infrastructure Transport and Road Infrastructure Communication Banking and Financial Services Land Use Irrigation Source	207-221
10	Abbreviation & Sources	223
11	Disclaimer	225

Location & Political Map



Administrative Setup

List of Village Panchayat & Intermediate Panchayat (Block) Name - 2011

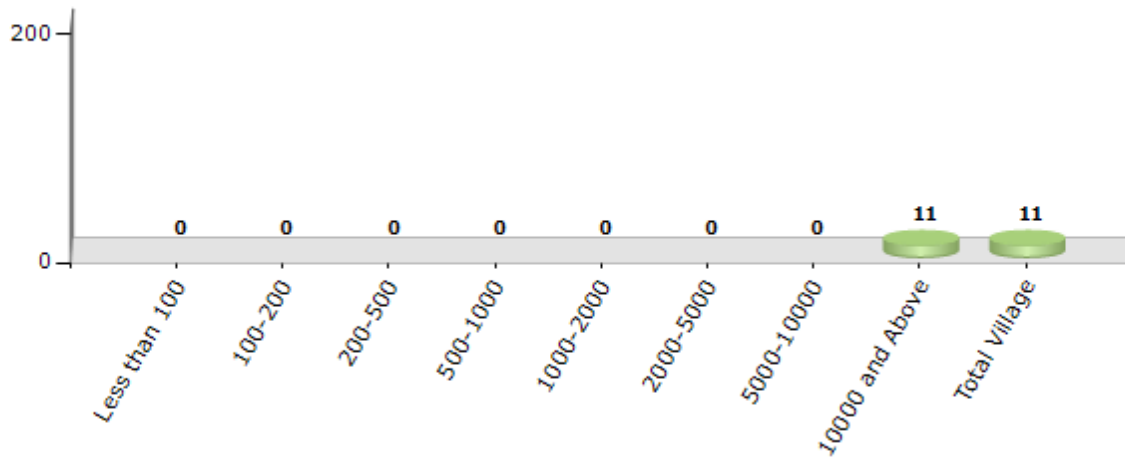
Village Name	Village Panchayat Name	Intermediate Panchayat Name
Anad	Anad	Nedumangad
Kallara	Kallara	Vamanapuram
Kurupuzha	Nanniyode	Vamanapuram
Nellanad	Nellanad	Vamanapuram
Palode	Nanniyode	Vamanapuram
Panavoor	Panavoor	Nedumangad
Pangode	Pangode	Vamanapuram
Peringamala	Peringamala, Nanniyode	Vamanapuram
Pullampara	Pullampara	Vamanapuram
Thennoor	Peringamala, Nanniyode, Vithura	Vamanapuram
Vamanapuram	Vamanapuram	Vamanapuram

Demographics

Number of Villages by Population Size - 2011

Less than 100	100-200	200-500	500-1000	1000-2000	2000-5000	5000-10000	10000 and Above	Total Village
0	0	0	0	0	0	0	11	11

Number of Villages by Population Size - 2011



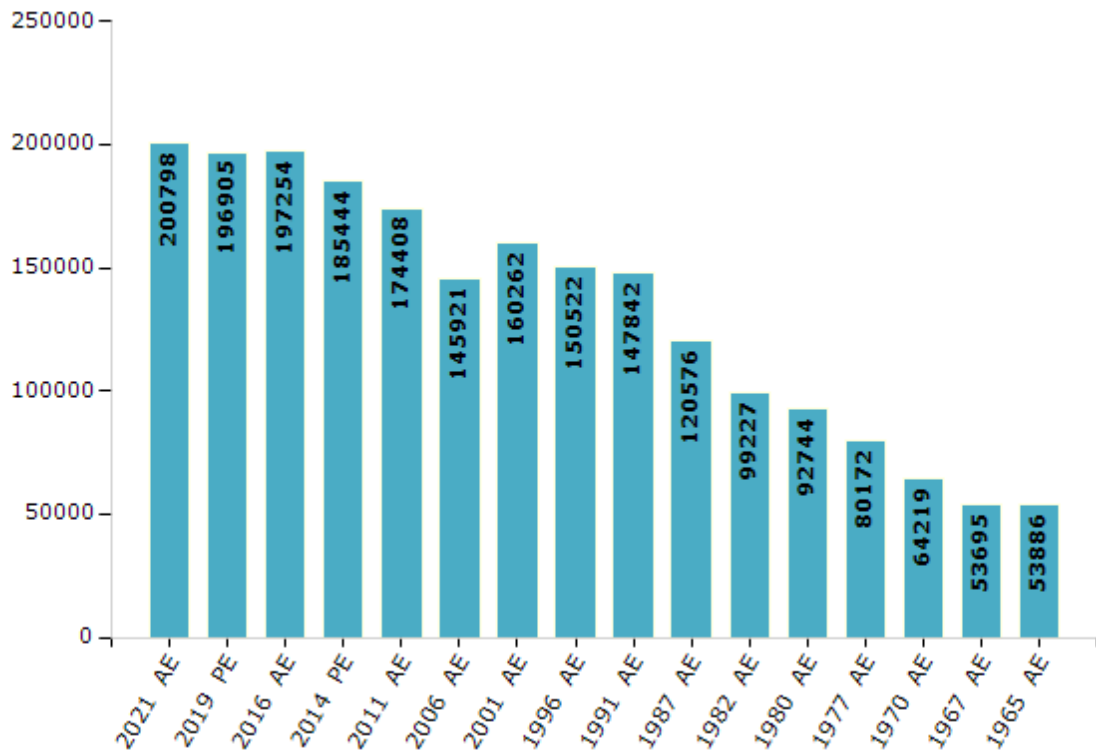
Electoral Features

Electors by Male & Female

Year	Male	Female	Others	Total
2021 AE	94425	106370	3	200798
2019 PE	92774	104127	4	196905
2016 AE	92291	104963	0	197254
2014 PE	86609	98835	0	185444
2011 AE	80923	93485	0	174408
2009 PE	-	-	-	-
2006 AE	67767	78154	-	145921
2004 PE	-	-	-	-
2001 AE	78627	81635	-	160262
1999 PE	-	-	-	-
1996 AE	73542	76980	-	150522

Year	Male	Female	Others	Total
1991 AE	77723	70119	-	147842
1987 AE	59875	60701	-	120576
1982 AE	49418	49809	-	99227
1980 AE	46387	46357	-	92744
1977 AE	40008	40164	-	80172
1970 AE	33915	30304	-	64219
1967 AE	-	-	-	53695
1965 AE	-	-	-	53886
1960 AE	-	-	-	-
1957 AE	-	-	-	-

Number of Electors



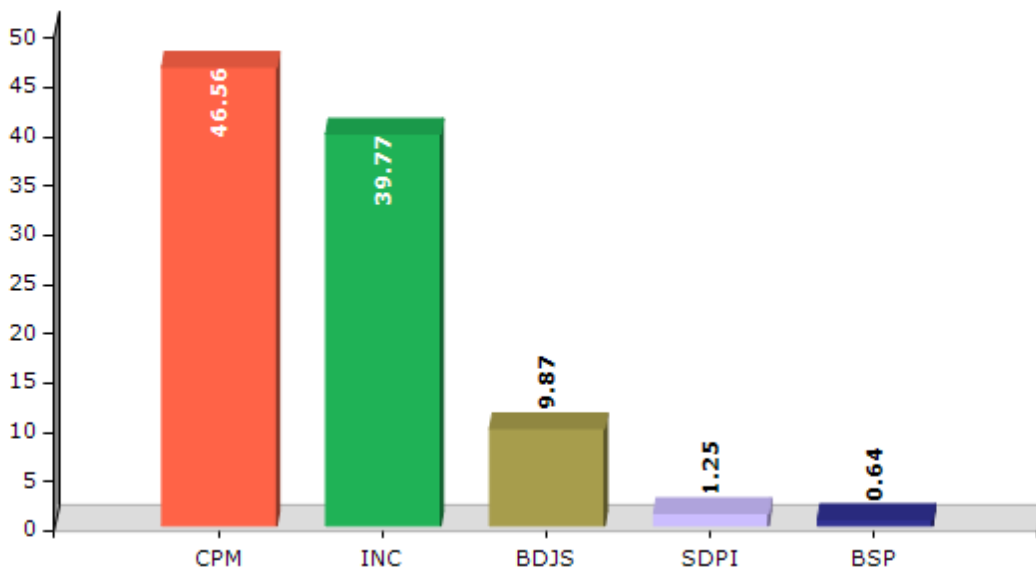
Note : AE : Assembly Election, PE : Assembly Segment of Parliamentary Election

Historical Summary Election Results

Summary Result of Assembly Election - 2016

Candidate Name	Party	Votes	Votes %
Adv. D.K.Murali	CPM	65848	46.56
Adv.T.Sarathchandra Prasad	INC	56252	39.77
R.V.Nikhil	BDJS	13956	9.87
Thachonam Nisamudeen	SDPI	1774	1.25
Anil Palode	BSP	901	0.64
Sugathan. S	IND	517	0.37
G. Ajith	SHS	515	0.36
Irinchayam Suresh	IND	286	0.2
O. Binumon Madathara	IND	246	0.17
Anil.K.Ponganadu	APOI	228	0.16
Maniraj Bharathannoor	IND	123	0.09
	NOTA	789	0.56

Votes Percentage of Top Parties - 2016



Polling Station Level Election Results

Number and Name of Polling Stations (PS) (2021)

Number of Polling Stations	Name of Polling Stations	Number of Polling Stations	Name of Polling Stations
1	J M L P S, Parameswaram North Portion	15	Govt. H S S, Venjaramoodu, North Portion
1A	J M L P S, Parameswaram North Portion	15A	Govt. H S S, Venjaramoodu, North Portion
2	Govt. U P S Alanthara, North Portion	16	Govt. L P S Venjaramoodu, Old Buiding
2A	Govt. U P S Alanthara, North Portion	16A	Govt. L P S Venjaramoodu, Old Buiding
3	Govt. UPS Alanthara West End	17	Govt. L P S Venjaramoodu, Old Buiding East Portion
4	Anganvadi Centre Number 32, Kottukunnam	18	L P S Venjaramoodu, North Portion
5	Govt. U P S Nellanadu, East Portion	18A	L P S Venjaramoodu, North Portion
5A	Govt. U P S Nellanadu, East Portion	19	Govt. U P S Nellanadu, West Portion
6	Govt. L P S Poovanammoodu, South Portion	20	Govt. L P S Venjaramoodu, Central Block
6A	Govt. L P S Poovanammoodu, South Portion	20A	Govt. L P S Venjaramoodu, Central Block
7	Govt. U P S Alanthara, South Portion	21	Govt. L P S Venjaramoodu, South Portion
8	Govt. U P S Alanthara, South Building East Portion	21A	Govt. L P S Venjaramoodu, South Portion
9	L M L P S, Parameswaram East Portion	22	Panchayath Library Building, Venjaramoodu
10	Anganvadi Centre No. 29 Mukunoor	23	LSGD Engeneer's Office Venjaramoodu
11	Govt. H S S, Venjaramoodu, Cental Block	24	SKV LPS Paraparamukal North Portion
11A	Govt. H S S, Venjaramoodu, Cental Block	25	Kalamachal Handloom Weaving Co-Operative Society
12	Govt. H S S, Venjaramoodu, South Portion	25A	Kalamachal Handloom Weaving Co-Operative Society
12A	Govt. H S S, Venjaramoodu, South Portion	26	Govt. UPS Anachal West Building North End
13	Govt. H S S Venjaramoodu North Portion	27	U P S Anachal West Building Sounth End
14	Govt. U P S Alanthara	28	SKV LPS Paraparamukal South Portion
14A	Govt. U P S Alanthara	29	L P S Vamanapuram Estern Portion

Contd....

Polling Station Level Election Results

Polling Station-wise Votes Secured by Overall Top Five Parties in Vamanapuram Assembly in Assembly Election (AE) under Attingal Parliamentary Constituency in Kerala (2021)

Number of Polling Station	Winner - Adv. D. K. Murali (CPI(M))	Runner-up - Anad Jayan (INC)	3rd - Thazhava Sahadevan (BDJS)	4th - Ajmal Ismail (SDPI)	5th - Santhosh T. (BSP)	NOTA	Other	Total Votes Secured
24	234	283	100	1	1	1	16	636
25	293	132	20	20	1	2	8	476
25A	245	82	7	1	2	0	3	340
26	531	222	17	2	4	2	9	787
27	389	260	53	10	5	3	5	725
28	320	238	23	19	6	2	4	612
29	213	278	25	0	1	3	3	523
29A	167	169	32	1	1	4	2	376
30	265	157	20	0	1	4	3	450
30A	191	138	8	9	1	4	3	354
31	381	302	16	0	1	3	6	709
32	177	220	13	0	2	6	3	421
32A	160	135	17	0	0	0	3	315
33	158	202	37	2	3	4	7	413
33A	148	142	14	0	1	4	7	316
34	172	187	21	0	2	5	2	389
34A	112	147	8	0	2	3	2	274
35	227	223	16	0	1	6	7	480
35A	208	134	8	0	1	1	4	356
36	156	234	34	1	1	2	5	433
36A	155	130	13	1	0	0	6	305
37	242	216	13	4	2	1	2	480
38	221	217	8	1	4	4	14	469
39	221	202	39	0	1	3	10	476
39A	190	137	12	0	2	0	11	352
40	314	253	45	0	3	3	9	627
41	291	297	29	3	3	4	23	650
42	265	188	20	7	1	1	4	486
43	251	226	7	3	1	1	3	492
44	318	217	16	11	4	4	0	570
45	248	209	16	6	3	1	2	485
46	318	171	30	5	3	3	3	533
46A	195	171	24	2	3	0	2	397
47	357	195	16	8	3	3	3	585
48	260	248	9	12	2	3	1	535

Contd....

Polling Station Level Election Results

Winner, Runner-up and 3rd Party Position & Winning Margin According to Polling Stations in Vamanapuram Assembly in Assembly Election (AE) under Attingal Parliamentary Constituency in Kerala (2021)

Polling Station Number	Winner Party	Winner Votes (%)	Runner-up Party	Runner-up Votes (%)	Winning Margin Votes (%)	Third Party	Third Party Votes (%)	Other Votes (%)
49	CPI(M)	229 (51.46)	INC	196 (44.04)	33 (7.42)	BDJS	15 (3.37)	5 (1.12)
49A	CPI(M)	196 (60.87)	INC	114 (35.4)	82 (25.47)	BDJS	11 (3.42)	1 (0.31)
50	INC	383 (56.74)	CPI(M)	249 (36.89)	134 (19.85)	BDJS	22 (3.26)	21 (3.11)
51	CPI(M)	257 (57.49)	INC	148 (33.11)	109 (24.38)	SDPI	23 (5.15)	19 (4.25)
51A	CPI(M)	239 (69.48)	INC	86 (25)	153 (44.48)	SDPI	9 (2.62)	10 (2.91)
52	CPI(M)	234 (50.76)	INC	181 (39.26)	53 (11.5)	SDPI	25 (5.42)	21 (4.56)
52A	CPI(M)	207 (61.42)	INC	112 (33.23)	95 (28.19)	BDJS	11 (3.26)	7 (2.08)
53	CPI(M)	229 (49.04)	INC	208 (44.54)	21 (4.5)	SDPI	18 (3.85)	12 (2.57)
53A	INC	152 (49.19)	CPI(M)	133 (43.04)	19 (6.15)	SDPI	16 (5.18)	8 (2.59)
54	INC	243 (47.55)	CPI(M)	231 (45.21)	12 (2.34)	BDJS	27 (5.28)	10 (1.96)
54A	INC	198 (53.51)	CPI(M)	157 (42.43)	41 (11.08)	BDJS	8 (2.16)	7 (1.89)
55	INC	318 (49)	CPI(M)	288 (44.38)	30 (4.62)	BDJS	25 (3.85)	18 (2.77)
56	CPI(M)	367 (51.54)	INC	263 (36.94)	104 (14.6)	SDPI	45 (6.32)	37 (5.2)
57	INC	232 (54.85)	CPI(M)	167 (39.48)	65 (15.37)	BDJS	17 (4.02)	7 (1.65)
57A	INC	167 (54.93)	CPI(M)	125 (41.12)	42 (13.81)	BDJS	10 (3.29)	2 (0.66)
58	CPI(M)	337 (49.93)	INC	302 (44.74)	35 (5.19)	BDJS	19 (2.81)	17 (2.52)
59	CPI(M)	241 (52.16)	INC	199 (43.07)	42 (9.09)	SDPI	10 (2.16)	12 (2.6)
59A	INC	218 (55.05)	CPI(M)	143 (36.11)	75 (18.94)	SDPI	17 (4.29)	18 (4.55)
60	CPI(M)	333 (51.95)	INC	268 (41.81)	65 (10.14)	BDJS	24 (3.74)	16 (2.5)
61	CPI(M)	279 (52.05)	INC	230 (42.91)	49 (9.14)	BDJS	19 (3.54)	8 (1.49)
61A	INC	187 (48.57)	CPI(M)	172 (44.68)	15 (3.89)	BDJS	19 (4.94)	7 (1.82)
62	CPI(M)	300 (51.9)	INC	244 (42.21)	56 (9.69)	BDJS	12 (2.08)	22 (3.81)
62A	CPI(M)	203 (57.83)	INC	133 (37.89)	70 (19.94)	BDJS	7 (1.99)	8 (2.28)
63	CPI(M)	370 (56.92)	INC	248 (38.15)	122 (18.77)	BDJS	19 (2.92)	13 (2)
64	CPI(M)	320 (54.05)	INC	251 (42.4)	69 (11.65)	BDJS	9 (1.52)	12 (2.03)
65	CPI(M)	281 (52.52)	INC	192 (35.89)	89 (16.63)	SDPI	50 (9.35)	12 (2.24)
65A	CPI(M)	189 (47.97)	INC	175 (44.42)	14 (3.55)	BDJS	14 (3.55)	16 (4.06)
66	INC	280 (44.66)	CPI(M)	267 (42.58)	13 (2.08)	SDPI	60 (9.57)	20 (3.19)
67	CPI(M)	226 (45.2)	INC	221 (44.2)	5 (1)	BDJS	23 (4.6)	30 (6)
68	CPI(M)	184 (61.13)	INC	104 (34.55)	80 (26.58)	SDPI	7 (2.33)	6 (1.99)
69	CPI(M)	305 (43.51)	INC	283 (40.37)	22 (3.14)	SDPI	77 (10.98)	36 (5.14)
70	INC	226 (50.33)	CPI(M)	179 (39.87)	47 (10.46)	BDJS	26 (5.79)	18 (4.01)
71	CPI(M)	226 (46.99)	INC	196 (40.75)	30 (6.24)	BDJS	40 (8.32)	19 (3.95)
71A	CPI(M)	169 (50.15)	INC	130 (38.58)	39 (11.57)	SDPI	22 (6.53)	16 (4.75)
72	CPI(M)	203 (42.12)	INC	200 (41.49)	3 (0.63)	SDPI	75 (15.56)	4 (0.83)

Contd....

Socio-Economic Amenities - Rural

Access to Education Facilities

Particulars	Number of Villages (% of Population)				
	Available	Not Available	If Not Available (Distance of Nearest Facility)		
			A	B	C
Govt. Primary School	11 (100)	0 (0)	0 (0)	0 (0)	0 (0)
Private Primary School	11 (100)	0 (0)	0 (0)	0 (0)	0 (0)
Govt. Middle School	11 (100)	0 (0)	0 (0)	0 (0)	0 (0)
Private Middle School	7 (65)	4 (35)	0 (0)	0 (0)	0 (0)
Govt. Secondary School	8 (72)	3 (28)	0 (0)	0 (0)	0 (0)
Private Secondary School	4 (36)	7 (64)	0 (0)	0 (0)	0 (0)
Govt. Senior Secondary School	5 (53)	6 (47)	1 (8)	1 (6)	0 (0)
Private Senior Secondary School	3 (28)	8 (72)	0 (0)	1 (4)	0 (0)
Govt. Arts and Science Degree College	1 (13)	10 (87)	0 (0)	4 (41)	2 (13)
Private Arts and Science Degree College	1 (5)	10 (95)	0 (0)	2 (19)	1 (9)
Govt. Engineering College	0 (0)	11 (100)	0 (0)	0 (0)	1 (8)
Private Engineering College	3 (34)	8 (66)	1 (9)	2 (13)	4 (35)
Govt. Medicine College	0 (0)	11 (100)	0 (0)	0 (0)	4 (34)
Private Medicine College	1 (11)	10 (89)	1 (9)	1 (9)	4 (36)
Govt. Management Institute	1 (5)	10 (95)	0 (0)	3 (20)	2 (18)
Private Management Institute	0 (0)	11 (100)	0 (0)	2 (19)	3 (37)
Govt. Polytechnic	0 (0)	11 (100)	0 (0)	2 (23)	9 (77)
Private Polytechnic	0 (0)	11 (100)	0 (0)	0 (0)	0 (0)
Govt. Vocational Training School/ITI	1 (11)	10 (89)	0 (0)	1 (9)	5 (38)
Private Vocational Training School/ITI	2 (26)	9 (74)	1 (4)	1 (11)	0 (0)
Govt. Non Formal Training Centre	0 (0)	11 (100)	1 (11)	1 (9)	1 (4)
Private Non Formal Training Centre	1 (6)	10 (94)	0 (0)	1 (5)	6 (64)
Govt. School For Disabled	0 (0)	11 (100)	0 (0)	2 (13)	5 (48)
Private School For Disabled	1 (13)	10 (87)	0 (0)	0 (0)	3 (27)
Government Others	0 (0)	11 (100)	0 (0)	2 (18)	1 (14)
Private Others	2 (18)	9 (82)	2 (14)	4 (36)	0 (0)

Note : Distance A : Less than 5 km; B : Between 5-10 km; C : 10+ km.; Source : Data Analysis is based on 2011 Census.

DISCLAIMER

The Terms of Use and Disclaimer of Datanet India Private Limited (hereinafter referred to as "Datanet") for use of this analysis report of **Vamanapuram Assembly Constituency (Vamanapuram Vidhan Sabha)** :-

1. **Assembly Factbook™** is a Registered Trade Mark owned by Datanet.
2. All the maps are sketched and graphical representation only and have not been drawn to the scale and also not to represent the actual geographical area or boundary of the unit.
3. The data for the aforesaid analysis is based on authentic sources and has been culled from the various publications of Census, CSO and NSSO for district and block level data, various central and state government departments, Central & State Elections Commissions and the concerned Returning Officers' releases, Electoral Rolls, Election results and allied publications, internal assessment, surveys, estimates and analysis. Therefore, certain adjustment of data at micro level may have been done to arrive closer to the macro data.
4. Data have been provided on an "As Is" and "As AVAILABLE" basis
5. The colours shown in the maps or diagram and charts of a particular party, alliance or AC are indicative and do not represent them.
6. This publication which includes maps, sheets, graphs and data would be the property under copyright of Datanet only. The user may use these for its internal study, analysis and research purposes. It's public display, re-selling or any commercial uses by the user are not allowed.
7. Datanet has taken due care and caution in compilation and processing of data and allied information, but does not guarantee the accuracy, adequacy or completeness of any information/analysis and will be not responsible for any errors or omissions or for the results obtained from the use of such information/analysis.
8. All the contents for the publication have been culled from various authentic sources and Datanet reasonably believes such sources to be reliable, but does not make any representations, express or implied as to the accuracy or fitness of use of such information. The information or contents of the information/analysis do not constitute advice and should not be relied upon in making (or refraining from making) any decision. Any reliance placed upon the information provided by Datanet is the sole responsibility and strictly at the user's risk.
9. In no event will Datanet be liable for any damages (including, without limitation, damages for loss of business projects, or loss of profits) arising in contract, tort or otherwise from the use of or inability to use any of its contents, or from any action taken (or refrained from being taken) as a result of using the analysis or any of its contents. Datanet its directors, owners, editors, officials, employees, distributor and agents or any associate will not be liable for any errors in the information contained or any consequences arising from the use of the contents of the provided information/analysis.
10. If any provision of these terms and conditions is held invalid or illegal or unenforceable for any reason by any court of competent jurisdiction, such provision shall be severed and the remainder of provisions of the terms and conditions shall continue in full force and effect as if the Term of Use had been executed with the invalid, illegal or unenforceable provision eliminated.
11. If there are any discrepancies in the information provided, please bring it to attention of Datanet for suitable rectification measures.

**Buy Online This Complete Book At
Datanet India eBooks Store**

www.indiastatpublications.com

or go directly at

[http://www.indiastatpublications.com/
Assembly_factbook/Kerala/Attingal/Vamanapuram](http://www.indiastatpublications.com/Assembly_factbook/Kerala/Attingal/Vamanapuram)

 **indiastat**elections

