



Kerala

# Assembly Factbook™

Varkala Assembly Constituency



Key Electoral Data of Varkala  
Assembly Constituency (Vidhan Sabha)

Kerala

# **Assembly Factbook™**

Varkala Assembly Constituency



Varkala Vidhan Sabha

## **Editor & Director**

Dr. R.K. Thukral

## **Research Editor**

Dr. Shafeeq Rahman

## **Compiled, Researched and Published by Datanet India Pvt. Ltd.**

D-100, 1st Floor,

Okhla Industrial Area, Phase-I,  
New Delhi- 110020.

Ph.: 91-11- 43580781-84

Email : support@indiastatpublications.com

Website : www.indiastatelections.com

## **Online Book Store :**

www.indiastatpublications.com

**Report No. :** AFB/KR-127-0125

**ISBN :** 978-93-5313-619-2

**First Edition :** January, 2018

**Eighth Updated Edition :** January, 2025

**Price :** Rs.11500/-

US\$ 310

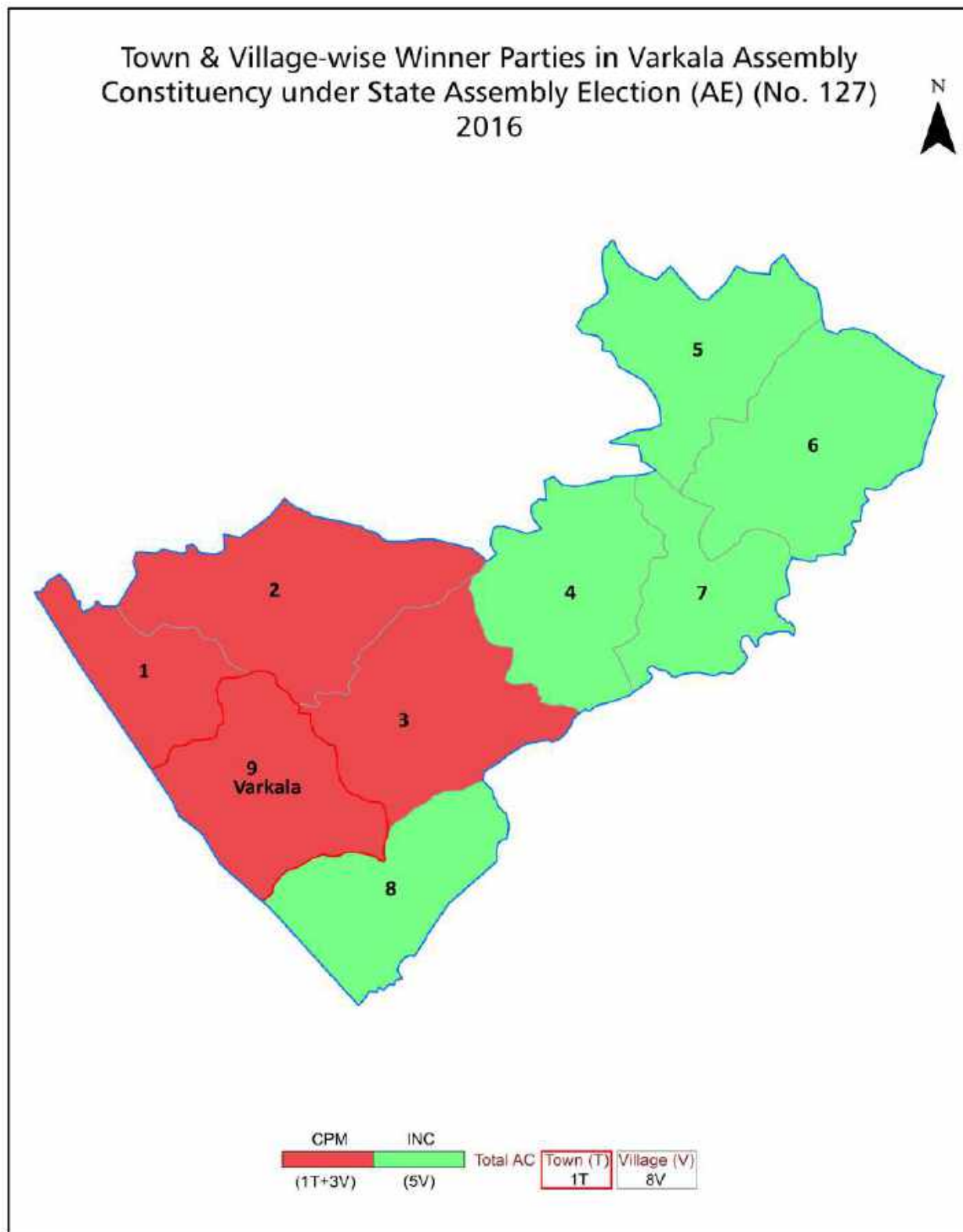
**© Datanet India Pvt. Ltd.**

All rights reserved. No part of this book may be reproduced, stored in a retrieval system or transmitted in any form or by any means, mechanical photocopying, photographing, scanning, recording or otherwise without the prior written permission of the publisher. Please refer to Disclaimer at page no. 221 for the use of this publication.

Printed in India

No.	Particulars	Page No.
	<b>Introduction</b>	
1	Assembly Constituency - (Vidhan Sabha) at a Glance   Features of Assembly as per Delimitation Commission of India (2008)	1-2
	<b>Location and Political Maps</b>	
2	Location Map   Boundaries of Assembly Constituency - (Vidhan Sabha in District   Boundaries of Assembly Constituency under Parliamentary Constituency - (Lok Sabha)   Town & Village-wise Winner Parties- 2024, 2021, 2019, 2016, 2014, 2011 and 2009	3-10
	<b>Administrative Setup (2011)</b>	
3	District   Sub-district   Towns   Villages   Inhabited Villages   Uninhabited Villages   Village Panchayat   Intermediate Panchayat	11-12
	<b>Demographics (2011)</b>	
4	Population   Households   Rural/Urban Population   Towns and Villages by Population Size   Sex Ratio (Total & 0-6 Years)   Religious Population   Social Population   Literacy Rate	13-14
	<b>Electoral Features</b>	
5	Important Dates of Last Elections Held   Electors by Gender   Service Electors   Voters   Voters Turnout   Polling Stations & Average Number of Electors per Polling Station   Electors by Age Group   Present Elected Representatives	15-26
	<b>Historical Summary Election Results</b>	
6	Vote Share of Major Parties   Winning Margin (Number & Percentage)   Polarity of Parties   Summary Result of Assembly Segment of Parliamentary Elections 2024, 2019, 2014, 2009, 2004 and 1999   Summary Result of Assembly Elections 2024, 2021, 2016, 2011, 2006, 2001, 1996, 1991, 1987, 1982, 1980, 1977, 1970, 1967, 1965, 1960 and 1957	27-51
	<b>Polling Station Level Election Results</b>	
7	Name and Number of Polling Station 2024, 2021, 2019, 2016, 2014, 2011 and 2009   Polling Station-wise Electors, Voters & Voters Turnout 2024, 2021, 2019, 2016, 2014, 2011 and 2009   Polling Station wise Elections Results 2024, 2021, 2019, 2016, 2014, 2011 and 2009	52-200
	<b>Share of Assembly Constituency</b>	
8	Share of Assembly Constituency - (Vidhan Sabha) in State, District and Parliamentary Constituency - (Lok Sabha)	201
	<b>Socio-Economic Amenities (2011)</b>	
9	Access to Administrative Units   Agricultural, Manufacturing and Industrial Commodities   Demographic Indicators   Education   Health & Manpower   Drinking Water Supply   Sanitation   Entertainment and Recreations Infrastructure   Power   Food Allocation Distribution and Marketing of Agriculture Commodities Infrastructure   Transport and Road Infrastructure   Communication   Banking and Financial Services   Land Use   Irrigation Source	203-217
10	<b>Abbreviation &amp; Sources</b>	219
11	<b>Disclaimer</b>	221

## Location & Political Map



## Administrative Setup

### List of Village Panchayat & Intermediate Panchayat (Block) Name - 2011

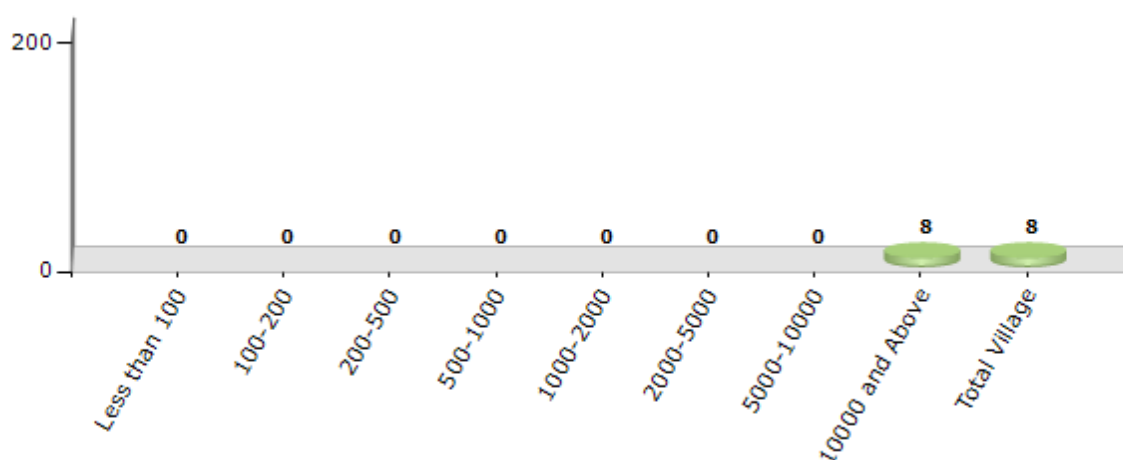
Village Name	Village Panchayat Name	Intermediate Panchayat Name
Ayiroor	Elakamon	Varkala
Chemmaruthy	Chemmaruthy	Varkala
Edava	Edava	Varkala
Kudavoor	Navaikulam	Kilimanoor
Madavoor	Pallickal, Madavoor	Kilimanoor
Navaikulam	Navaikulam	Kilimanoor
Pallickal	Pallickal, Madavoor	Kilimanoor
Vettoor-Cherunniyoor	Vettoor, Cherunniyoor	Varkala

## Demographics

### Number of Villages by Population Size - 2011

Less than 100	100-200	200-500	500-1000	1000-2000	2000-5000	5000-10000	10000 and Above	Total Village
0	0	0	0	0	0	0	8	8

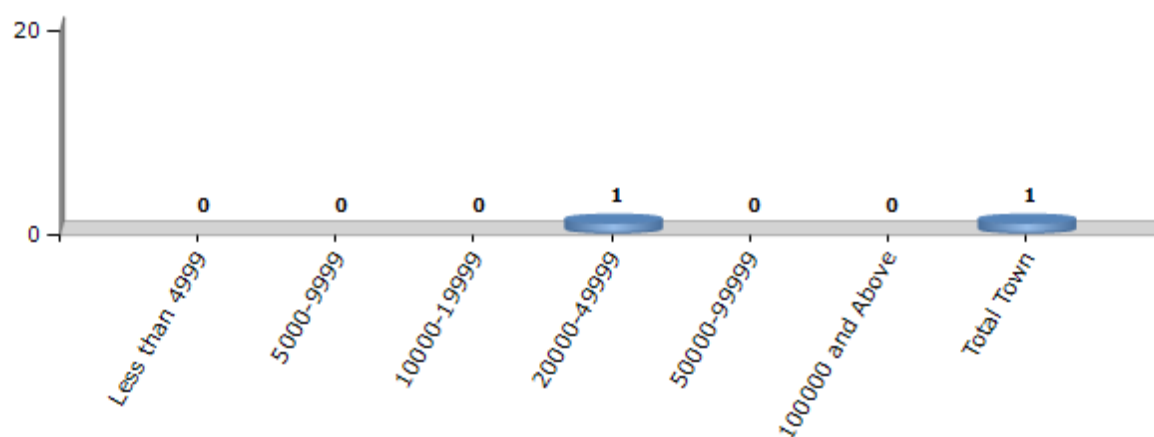
Number of Villages by Population Size - 2011



### Number of Towns by Population Size - 2011

Less than 4999	5000-9999	10000-19999	20000-49999	50000-99999	100000 and Above	Total Town
0	0	0	1	0	0	1

Number of Towns by Population Size - 2011



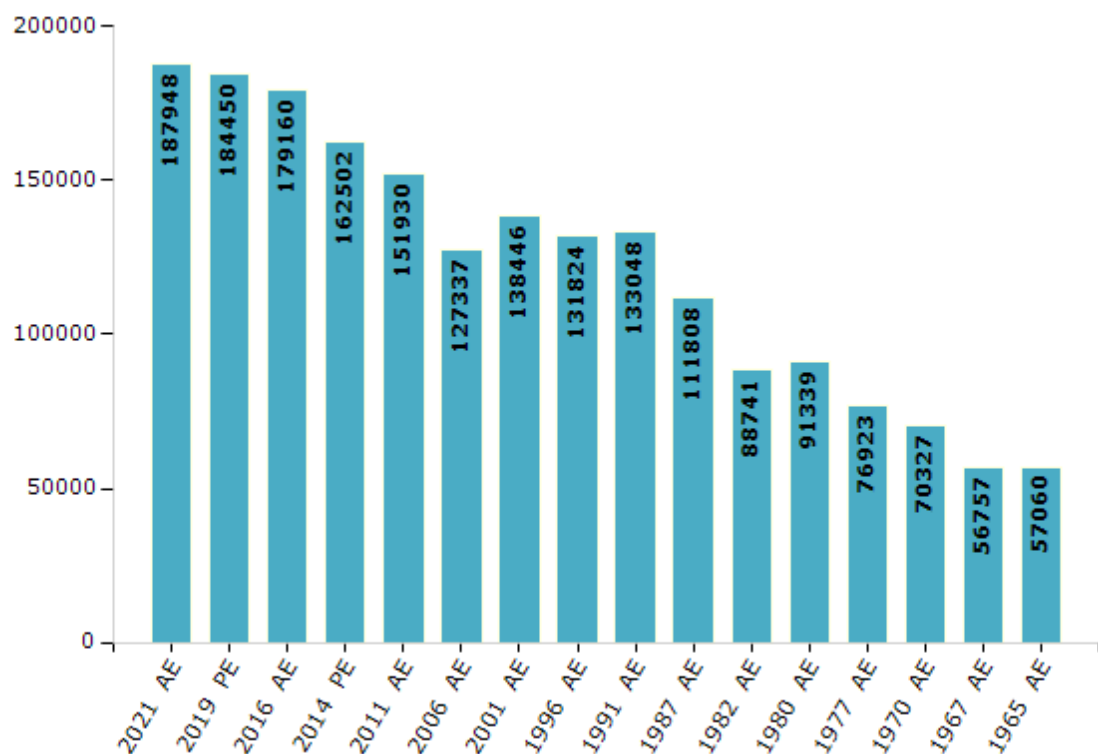
## Electoral Features

### Electors by Male & Female

Year	Male	Female	Others	Total
2021 AE	87365	100583	0	187948
2019 PE	85543	98907	0	184450
2016 AE	81714	97446	0	179160
2014 PE	72009	90493	0	162502
2011 AE	65846	86084	0	151930
2009 PE	-	-	-	-
2006 AE	55860	71477	-	127337
2004 PE	-	-	-	-
2001 AE	64762	73684	-	138446
1999 PE	-	-	-	-
1996 AE	62049	69775	-	131824

Year	Male	Female	Others	Total
1991 AE	63853	69195	-	133048
1987 AE	55038	56770	-	111808
1982 AE	41933	46808	-	88741
1980 AE	44130	47209	-	91339
1977 AE	36433	40490	-	76923
1970 AE	33419	36908	-	70327
1967 AE	-	-	-	56757
1965 AE	-	-	-	57060
1960 AE	-	-	-	-
1957 AE	-	-	-	-

Number of Electors



**Note :** AE : Assembly Election, PE : Assembly Segment of Parliamentary Election

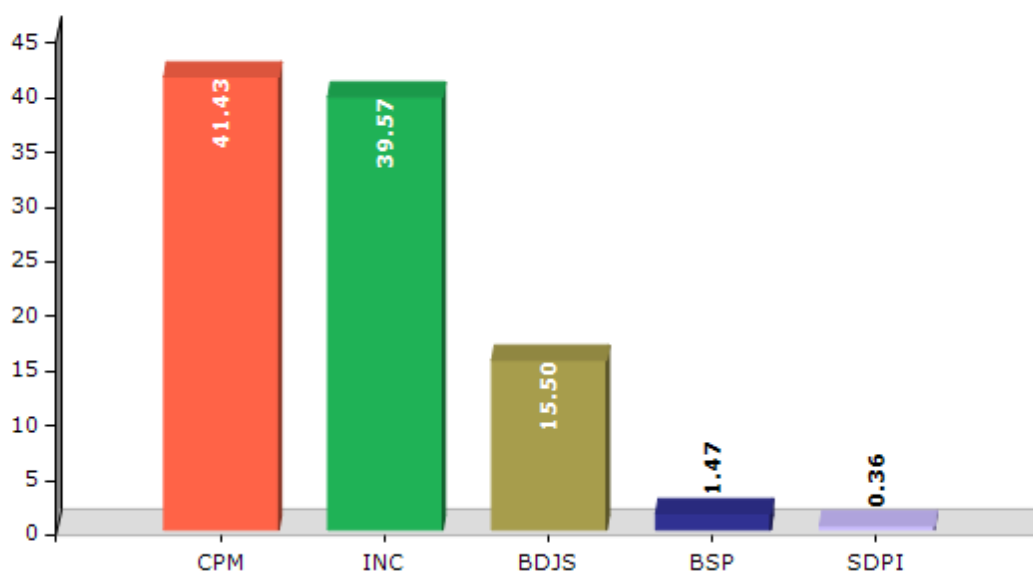


## Historical Summary Election Results

### Summary Result of Assembly Election - 2016

Candidate Name	Party	Votes	Votes %
Adv.V.Joy	CPM	53102	41.43
Varkala Kahar	INC	50716	39.57
Aji.S.R.M	BDJS	19872	15.5
Varkala.R. Linees	BSP	1888	1.47
Abdul Salam	SDPI	466	0.36
Sunil Kumar.S	IND	357	0.28
Sudevan	IND	351	0.27
Nadayara Jabbar	PDP	297	0.23
Bhasidharan Nair	IND	138	0.11
Salu. R	IND	135	0.11
Varkala Sabesan	IND	126	0.1
Vivekanandan	IND	101	0.08
	NOTA	628	0.49

Votes Percentage of Top Parties - 2016



## Polling Station Level Election Results

### Number and Name of Polling Stations (PS) (2021)

Number of Polling Stations	Name of Polling Stations	Number of Polling Stations	Name of Polling Stations
1	S N D P Hall Kappil, East Portion	17	Village Office Edava
1A	S N D P Hall Kappil, East Portion	18	Govt. Muslim LPS Odayam North Portion
2	S N D P Hall Kappil West Portion	19	Govt. LPS Venkulam West Portion
3	Edava Muslim UPS, North Portion	20A	MRMKMMHSS Edava, West Portion
4	Edava Muslim UPS, East Portion	20	MRMKMMHSS Edava, West Portion
5	N S S Karayoga Mandiram Parayil South Portion	21	Govt. LPS Venkulam, East Portion
6	Govt. High School, Kappil	22	N S S Karayoga Mandiram Venkulam
6A	Govt. High School, Kappil	22A	N S S Karayoga Mandiram Venkulam
7	NSS Karayogamandiram Parayil (North Portion)	23	L V U P S Venkulam
8	Edava Grama Panchayath Office	23A	L V U P S Venkulam
8A	Edava Grama Panchayath Office	24	Govt. Muslim L P S Odayam, South Portion
9	N S S Karayogamandiram Parayil North Portion	25	Govt. L P S Hariharapuram Middle Portion
10	Lekshmi Memorial Lower Primary School East Portion	26	Govt. L P S Hariharapuram West Portion
11	Lekshmi Memorial Lower Primary School West Portion	26A	Govt. L P S Hariharapuram West Portion
12	Lekshmi Memorial LPS North Portion	27	S N D P Hall, Kedakulam
12A	Lekshmi Memorial LPS North Portion	27A	S N D P Hall, Kedakulam
13	N S S Karayogamandiram Venkulam	28	Govt. L P S Vedarkunnu, East Portion
14	N S S Karayogamandiram Venkulam North Portion	29	Nethaji Memorial Reading Room & Library Kedakulam
14A	N S S Karayogamandiram Venkulam North Portion	30	Mulamoottil Anganvadi AWC No. 74
15	Mrmkmmhss Edava, South Portion	31	Govt. UPS, Elakamon
16	Mrmkmmhss Edava, Higher Secondary Block	32	Govt. Central L P S Kizhakkepuram North Portion

Contd....

## Polling Station Level Election Results

### Polling Station-wise Votes Secured by Overall Top Five Parties in Varkala Assembly in Assembly Election (AE) under Attingal Parliamentary Constituency in Kerala (2021)

Number of Polling Station	Winner - Adv. V Joy (CPI(M))	Runner-up - Adv. Brm Shafeer (INC)	3rd - Aji S (BDJS)	4th - Anu M.C (BSP)	5th - Prince (IND)	NOTA	Other	Total Votes Secured
27	336	169	14	5	2	1	5	532
27A	254	113	21	2	0	0	2	392
28	320	336	38	7	2	3	11	717
29	362	218	62	8	3	7	2	662
30	292	344	17	0	1	7	3	664
31	320	97	21	4	0	1	1	444
32	251	151	19	4	7	2	2	436
32A	196	109	15	3	5	1	3	332
33	280	166	39	0	4	3	1	493
33A	194	115	23	1	2	2	1	338
34	255	227	5	3	0	3	11	504
34A	178	187	7	4	0	2	2	380
35	205	146	43	1	2	5	0	402
35A	152	99	26	1	1	6	0	285
36	280	221	45	5	4	1	3	559
37	246	199	54	7	6	6	2	520
37A	152	180	51	1	1	1	1	387
38	270	304	18	2	5	3	1	603
39	245	244	24	5	7	4	10	539
40	303	111	33	1	6	4	3	461
40A	170	136	20	5	2	4	2	339
41	300	298	24	0	3	1	1	627
42	274	163	34	2	10	0	1	484
43	283	142	41	7	26	0	15	514
43A	186	108	22	1	29	1	0	347
44	344	168	44	3	23	2	12	596
45	401	200	41	5	11	2	7	667
46	274	154	23	3	30	1	2	487
46A	183	108	29	1	27	1	3	352
47	184	168	35	15	3	4	4	413
47A	161	129	20	11	0	5	1	327
48	170	173	42	11	1	3	2	402
49	228	192	28	13	0	0	3	464
49A	178	91	36	8	3	2	0	318
50	185	167	56	119	0	7	2	536

Contd....

## Polling Station Level Election Results

**Winner, Runner-up and 3rd Party Position & Winning Margin According to Polling Stations in Varkala Assembly in Assembly Election (AE) under Attingal Parliamentary Constituency in Kerala (2021)**

Polling Station Number	Winner Party	Winner Votes (%)	Runner-up Party	Runner-up Votes (%)	Winning Margin Votes (%)	Third Party	Third Party Votes (%)	Other Votes (%)
50A	CPI(M)	187 (50.82)	BSP	78 (21.2)	109 (29.62)	INC	76 (20.65)	27 (7.34)
51	CPI(M)	296 (58.85)	INC	160 (31.81)	136 (27.04)	BDJS	39 (7.75)	8 (1.59)
51A	INC	163 (48.95)	CPI(M)	161 (48.35)	2 (0.6)	BDJS	3 (0.9)	6 (1.8)
52	CPI(M)	310 (55.36)	INC	227 (40.54)	83 (14.82)	BDJS	16 (2.86)	7 (1.25)
53	CPI(M)	206 (43.83)	INC	187 (39.79)	19 (4.04)	BDJS	72 (15.32)	5 (1.06)
53A	INC	166 (48.82)	CPI(M)	126 (37.06)	40 (11.76)	BDJS	37 (10.88)	11 (3.24)
54	CPI(M)	363 (52.69)	INC	218 (31.64)	145 (21.05)	BDJS	68 (9.87)	40 (5.81)
55	INC	311 (53.25)	CPI(M)	215 (36.82)	96 (16.43)	BDJS	37 (6.34)	21 (3.6)
56	CPI(M)	384 (56.55)	INC	228 (33.58)	156 (22.97)	BDJS	43 (6.33)	24 (3.53)
57	CPI(M)	354 (51.08)	INC	244 (35.21)	110 (15.87)	BDJS	69 (9.96)	26 (3.75)
58	CPI(M)	284 (53.79)	INC	159 (30.11)	125 (23.68)	BDJS	70 (13.26)	15 (2.84)
58A	INC	206 (55.38)	CPI(M)	136 (36.56)	70 (18.82)	BDJS	24 (6.45)	6 (1.61)
59	CPI(M)	216 (49.54)	INC	154 (35.32)	62 (14.22)	BDJS	55 (12.61)	11 (2.52)
59A	CPI(M)	135 (50.56)	INC	98 (36.7)	37 (13.86)	BDJS	29 (10.86)	5 (1.87)
60	CPI(M)	346 (55.27)	INC	228 (36.42)	118 (18.85)	BDJS	39 (6.23)	13 (2.08)
61	CPI(M)	223 (50.23)	INC	137 (30.86)	86 (19.37)	BDJS	68 (15.32)	16 (3.6)
61A	CPI(M)	225 (60.65)	INC	98 (26.42)	127 (34.23)	BDJS	36 (9.7)	12 (3.23)
62	CPI(M)	356 (53.37)	INC	209 (31.33)	147 (22.04)	BDJS	74 (11.09)	28 (4.2)
63	CPI(M)	330 (48.1)	INC	254 (37.03)	76 (11.07)	BDJS	80 (11.66)	22 (3.21)
64	CPI(M)	375 (59.9)	INC	142 (22.68)	233 (37.22)	BDJS	94 (15.02)	15 (2.4)
65	CPI(M)	265 (52.79)	INC	165 (32.87)	100 (19.92)	BDJS	54 (10.76)	18 (3.59)
65A	CPI(M)	166 (53.38)	INC	88 (28.3)	78 (25.08)	BDJS	48 (15.43)	9 (2.89)
66	CPI(M)	277 (42.62)	INC	243 (37.38)	34 (5.24)	BDJS	102 (15.69)	28 (4.31)
67	CPI(M)	206 (42.92)	INC	176 (36.67)	30 (6.25)	BDJS	80 (16.67)	18 (3.75)
68	INC	216 (44.72)	CPI(M)	189 (39.13)	27 (5.59)	BDJS	56 (11.59)	22 (4.55)
68A	CPI(M)	147 (44.14)	INC	134 (40.24)	13 (3.9)	BDJS	35 (10.51)	17 (5.11)
69	INC	280 (47.46)	CPI(M)	268 (45.42)	12 (2.04)	BDJS	34 (5.76)	8 (1.36)
70	INC	326 (58.42)	CPI(M)	214 (38.35)	112 (20.07)	BDJS	15 (2.69)	3 (0.54)
71	CPI(M)	239 (50.32)	INC	143 (30.11)	96 (20.21)	BSP	72 (15.16)	21 (4.42)
71A	INC	197 (56.29)	CPI(M)	143 (40.86)	54 (15.43)	BDJS	6 (1.71)	4 (1.14)
72	CPI(M)	317 (44.71)	INC	272 (38.36)	45 (6.35)	BSP	80 (11.28)	40 (5.64)
73	CPI(M)	193 (43.37)	INC	176 (39.55)	17 (3.82)	BDJS	68 (15.28)	8 (1.8)
73A	CPI(M)	166 (52.04)	INC	119 (37.3)	47 (14.74)	BDJS	32 (10.03)	2 (0.63)
74	CPI(M)	257 (50.39)	INC	224 (43.92)	33 (6.47)	BDJS	20 (3.92)	9 (1.76)
74A	INC	214 (58.79)	CPI(M)	142 (39.01)	72 (19.78)	BDJS	4 (1.1)	4 (1.1)

Contd....

## Socio-Economic Amenities - Rural

### Access to Education Facilities

Particulars	Number of Villages (% of Population)				
	Available	Not Available	If Not Available (Distance of Nearest Facility)		
			A	B	C
Govt. Primary School	8 (100)	0 (0)	0 (0)	0 (0)	0 (0)
Private Primary School	6 (77)	2 (23)	0 (0)	0 (0)	0 (0)
Govt. Middle School	8 (100)	0 (0)	0 (0)	0 (0)	0 (0)
Private Middle School	5 (66)	3 (34)	0 (0)	0 (0)	0 (0)
Govt. Secondary School	8 (100)	0 (0)	0 (0)	0 (0)	0 (0)
Private Secondary School	3 (45)	5 (55)	0 (0)	0 (0)	0 (0)
Govt. Senior Secondary School	4 (53)	4 (47)	3 (34)	1 (13)	0 (0)
Private Senior Secondary School	1 (13)	7 (87)	0 (0)	0 (0)	0 (0)
Govt. Arts and Science Degree College	0 (0)	8 (100)	0 (0)	1 (16)	1 (13)
Private Arts and Science Degree College	1 (13)	7 (87)	1 (18)	3 (32)	1 (7)
Govt. Engineering College	0 (0)	8 (100)	0 (0)	0 (0)	2 (20)
Private Engineering College	1 (13)	7 (87)	0 (0)	2 (25)	3 (42)
Govt. Medicine College	0 (0)	8 (100)	0 (0)	0 (0)	2 (26)
Private Medicine College	0 (0)	8 (100)	0 (0)	0 (0)	6 (74)
Govt. Management Institute	0 (0)	8 (100)	0 (0)	0 (0)	2 (30)
Private Management Institute	1 (13)	7 (87)	0 (0)	0 (0)	5 (58)
Govt. Polytechnic	0 (0)	8 (100)	0 (0)	0 (0)	8 (100)
Private Polytechnic	0 (0)	8 (100)	0 (0)	0 (0)	0 (0)
Govt. Vocational Training School/ITI	3 (35)	5 (65)	0 (0)	0 (0)	5 (65)
Private Vocational Training School/ITI	0 (0)	8 (100)	0 (0)	0 (0)	0 (0)
Govt. Non Formal Training Centre	0 (0)	8 (100)	0 (0)	2 (19)	4 (61)
Private Non Formal Training Centre	0 (0)	8 (100)	0 (0)	1 (13)	1 (7)
Govt. School For Disabled	0 (0)	8 (100)	0 (0)	0 (0)	4 (51)
Private School For Disabled	0 (0)	8 (100)	1 (18)	1 (13)	2 (18)
Government Others	1 (18)	7 (82)	0 (0)	0 (0)	7 (82)
Private Others	0 (0)	8 (100)	0 (0)	0 (0)	0 (0)

Note : Distance A : Less than 5 km; B : Between 5-10 km; C : 10+ km.; Source : Data Analysis is based on 2011 Census.

## DISCLAIMER

The Terms of Use and Disclaimer of Datanet India Private Limited (hereinafter referred to as "Datanet") for use of this analysis report of **Varkala Assembly Constituency (Varkala Vidhan Sabha)** :-

1. **Assembly Factbook™** is a Registered Trade Mark owned by Datanet.
2. All the maps are sketched and graphical representation only and have not been drawn to the scale and also not to represent the actual geographical area or boundary of the unit.
3. The data for the aforesaid analysis is based on authentic sources and has been culled from the various publications of Census, CSO and NSSO for district and block level data, various central and state government departments, Central & State Elections Commissions and the concerned Returning Officers' releases, Electoral Rolls, Election results and allied publications, internal assessment, surveys, estimates and analysis. Therefore, certain adjustment of data at micro level may have been done to arrive closer to the macro data.
4. Data have been provided on an "As Is" and "As AVAILABLE" basis
5. The colours shown in the maps or diagram and charts of a particular party, alliance or AC are indicative and do not represent them.
6. This publication which includes maps, sheets, graphs and data would be the property under copyright of Datanet only. The user may use these for its internal study, analysis and research purposes. It's public display, re-selling or any commercial uses by the user are not allowed.
7. Datanet has taken due care and caution in compilation and processing of data and allied information, but does not guarantee the accuracy, adequacy or completeness of any information/analysis and will be not responsible for any errors or omissions or for the results obtained from the use of such information/analysis.
8. All the contents for the publication have been culled from various authentic sources and Datanet reasonably believes such sources to be reliable, but does not make any representations, express or implied as to the accuracy or fitness of use of such information. The information or contents of the information/analysis do not constitute advice and should not be relied upon in making (or refraining from making) any decision. Any reliance placed upon the information provided by Datanet is the sole responsibility and strictly at the user's risk.
9. In no event will Datanet be liable for any damages (including, without limitation, damages for loss of business projects, or loss of profits) arising in contract, tort or otherwise from the use of or inability to use any of its contents, or from any action taken (or refrained from being taken) as a result of using the analysis or any of its contents. Datanet its directors, owners, editors, officials, employees, distributor and agents or any associate will not be liable for any errors in the information contained or any consequences arising from the use of the contents of the provided information/analysis.
10. If any provision of these terms and conditions is held invalid or illegal or unenforceable for any reason by any court of competent jurisdiction, such provision shall be severed and the remainder of provisions of the terms and conditions shall continue in full force and effect as if the Term of Use had been executed with the invalid, illegal or unenforceable provision eliminated.
11. If there are any discrepancies in the information provided, please bring it to attention of Datanet for suitable rectification measures.

**Buy Online This Complete Book At  
Datanet India eBooks Store**

**[www.indiastatpublications.com](http://www.indiastatpublications.com)**

**or go directly at**

**[http://www.indiastatpublications.com/  
Assembly\\_factbook/Kerala/Attingal/ Varkala](http://www.indiastatpublications.com/Assembly_factbook/Kerala/Attingal/Varkala)**

i indiastat elections

ISBN : 978-93-5313-619-2



9 789353 136192