



Kerala

Assembly Factbook™

Aluva Assembly Constituency



Key Electoral Data of Aluva
Assembly Constituency (Vidhan Sabha)



india**stat**publications

Kerala

Assembly Factbook™

Aluva Assembly Constituency



Aluva Vidhan Sabha

Editor & Director

Dr. R.K. Thukral

Research Editor

Dr. Shafeeq Rahman

Compiled, Researched and Published by Datanet India Pvt. Ltd.

D-100, 1st Floor,

Okhla Industrial Area, Phase-I,
New Delhi- 110020.

Ph.: 91-11- 43580781-84

Email : support@indiastatpublications.com

Website : www.indiastatelections.com

Online Book Store :

www.indiastatpublications.com

Report No. : AFB/KR-076-0125

ISBN : 978-93-5313-515-7

First Edition : January, 2018

Eighth Updated Edition : January, 2025

Price : Rs.11500/-

US\$ 310

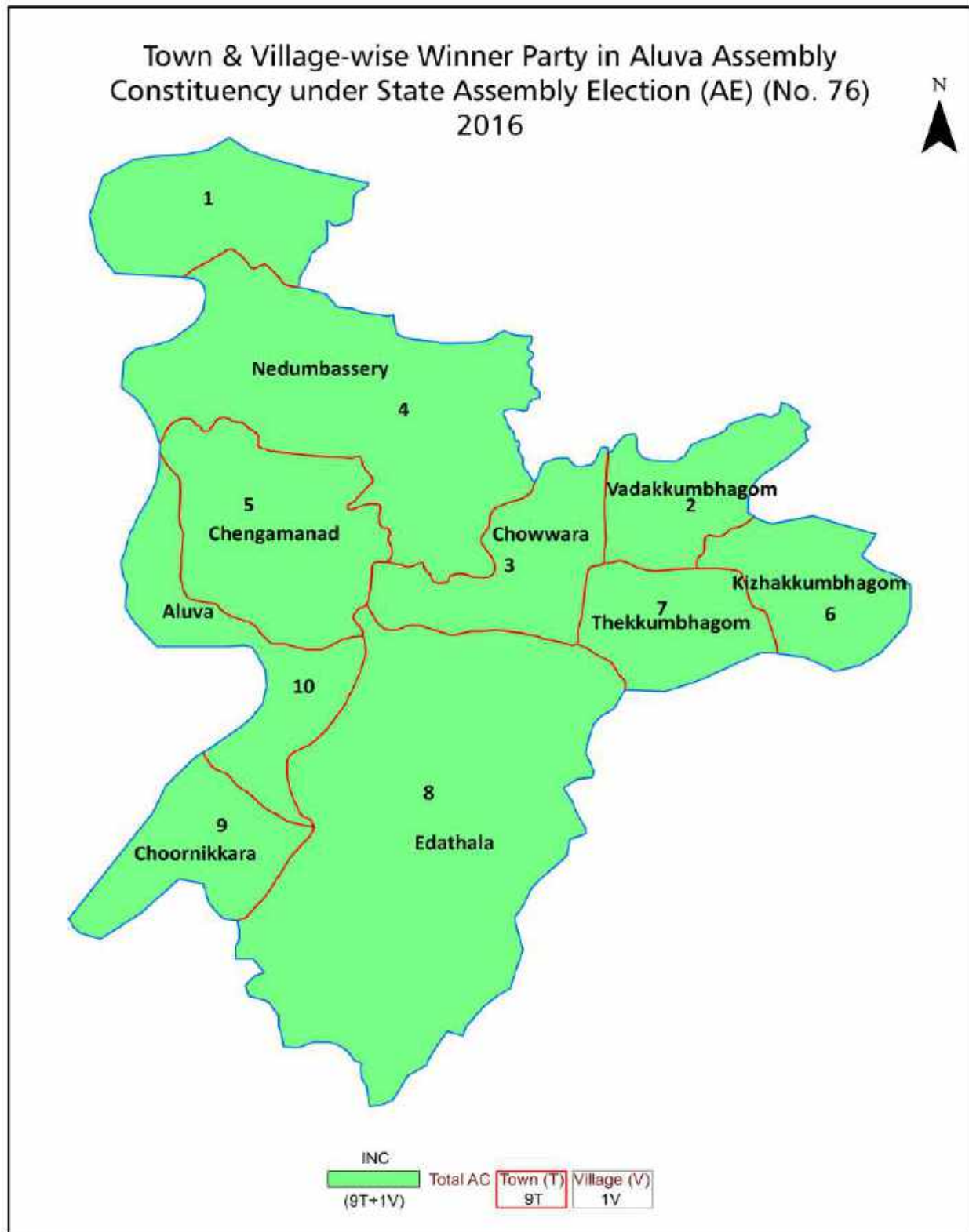
© Datanet India Pvt. Ltd.

All rights reserved. No part of this book may be reproduced, stored in a retrieval system or transmitted in any form or by any means, mechanical photocopying, photographing, scanning, recording or otherwise without the prior written permission of the publisher. Please refer to Disclaimer at page no. 203 for the use of this publication.

Printed in India

No.	Particulars	Page No.
	Introduction	
1	Assembly Constituency - (Vidhan Sabha) at a Glance Features of Assembly as per Delimitation Commission of India (2008)	1-2
	Location and Political Maps	
2	Location Map Boundaries of Assembly Constituency - (Vidhan Sabha in District Boundaries of Assembly Constituency under Parliamentary Constituency - (Lok Sabha) Town & Village-wise Winner Parties- 2024, 2021, 2019, 2016, 2014, 2011 and 2009	3-10
	Administrative Setup (2011)	
3	District Sub-district Towns Villages Inhabited Villages Uninhabited Villages Village Panchayat Intermediate Panchayat	11-12
	Demographics (2011)	
4	Population Households Rural/Urban Population Towns and Villages by Population Size Sex Ratio (Total & 0-6 Years) Religious Population Social Population Literacy Rate	13-14
	Electoral Features	
5	Important Dates of Last Elections Held Electors by Gender Service Electors Voters Voters Turnout Polling Stations & Average Number of Electors per Polling Station Electors by Age Group Present Elected Representatives	15-26
	Historical Summary Election Results	
6	Vote Share of Major Parties Winning Margin (Number & Percentage Polarity of Parties Summary Result of Assembly Segment of Parliamentary Elections 2024, 2019, 2014 and 2009 Summary Result of Assembly Elections 2021, 2016 and 2011	27-36
	Polling Station Level Election Results	
7	Name and Number of Polling Station 2024, 2021, 2019, 2016, 2014, 2011 and 2009 Polling Station-wise Electors, Voters & Voters Turnout 2024, 2021, 2019, 2016, 2014, 2011 and 2009 Polling Station wise Elections Results 2024, 2021, 2019, 2016, 2014, 2011 and 2009	37-182
	Share of Assembly Constituency	
8	Share of Assembly Constituency - (Vidhan Sabha) in State, District and Parliamentary Constituency - (Lok Sabha)	183
	Socio-Economic Amenities (2011)	
9	Access to Administrative Units Agricultural, Manufacturing and Industrial Commodities Demographic Indicators Education Health & Manpower Drinking Water Supply Sanitation Entertainment and Recreations Infrastructure Power Food Allocation Distribution and Marketing of Agriculture Commodities Infrastructure Transport and Road Infrastructure Communication Banking and Financial Services Land Use Irrigation Source	185-199
10	Abbreviation & Sources	201
11	Disclaimer	203

Location & Political Map



Administrative Setup

List of Village Panchayat & Intermediate Panchayat (Block) Name - 2011

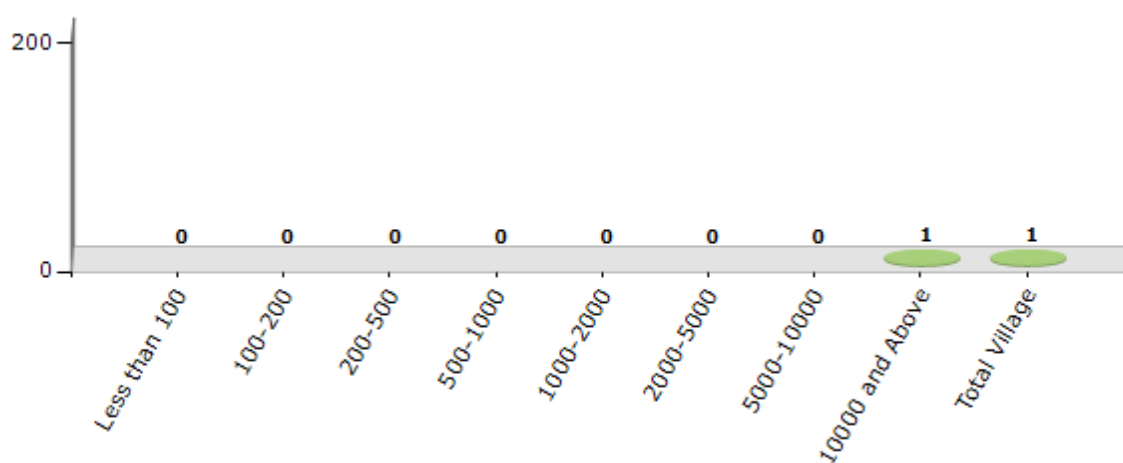
Village Name	Village Panchayat Name	Intermediate Panchayat Name
Parakkadavu	Parakadavu, Kunnukara	Parakkadavu (Part)

Demographics

Number of Villages by Population Size - 2011

Less than 100	100-200	200-500	500-1000	1000-2000	2000-5000	5000-10000	10000 and Above	Total Village
0	0	0	0	0	0	0	1	1

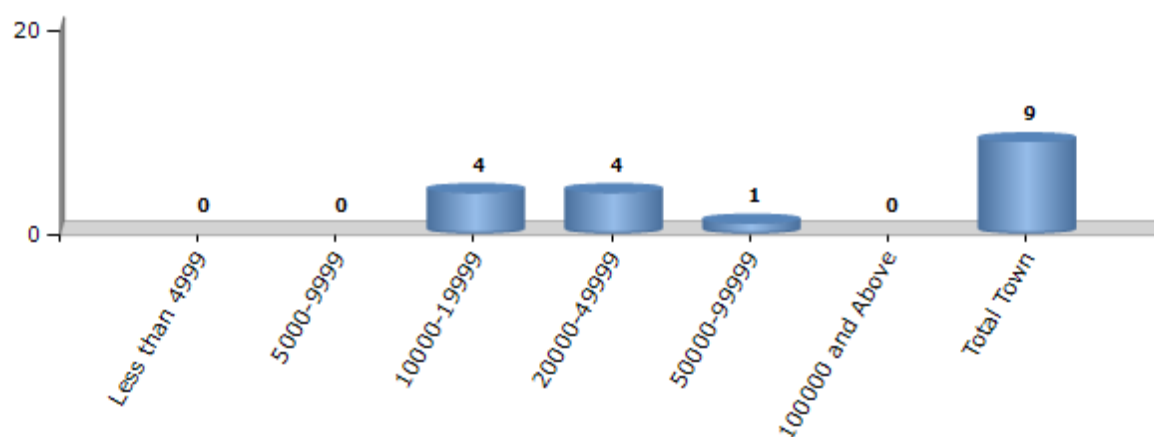
Number of Villages by Population Size - 2011



Number of Towns by Population Size - 2011

Less than 4999	5000-9999	10000-19999	20000-49999	50000-99999	100000 and Above	Total Town
0	0	4	4	1	0	9

Number of Towns by Population Size - 2011



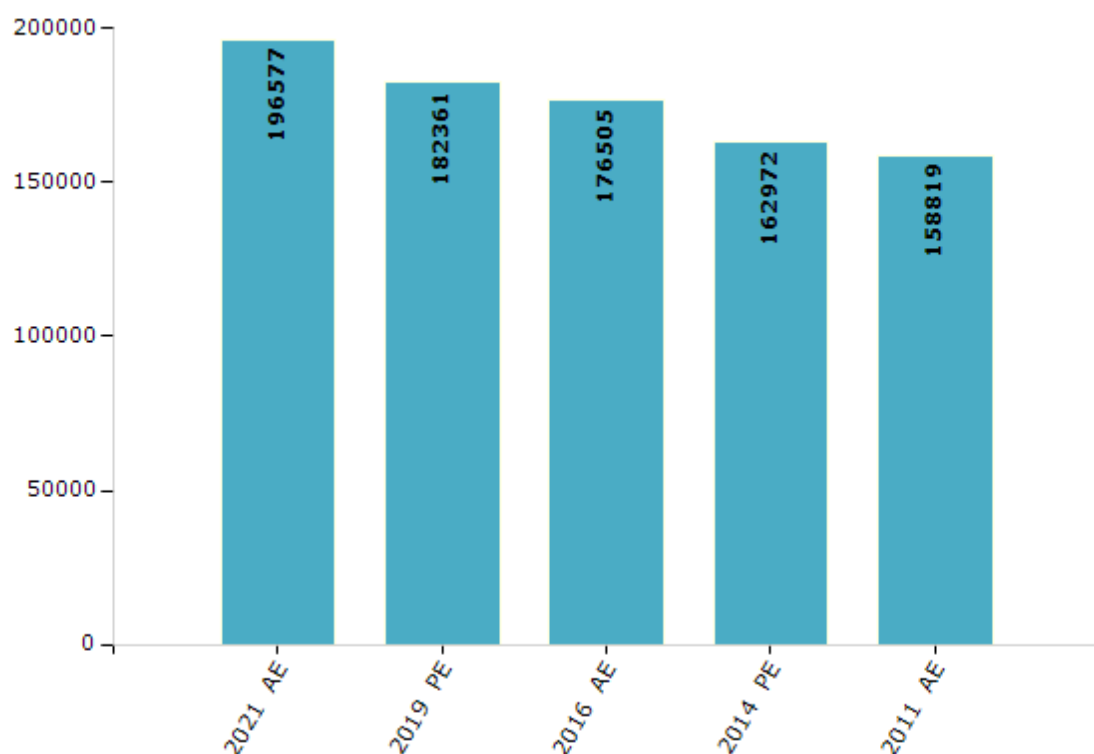
Electoral Features

Electors by Male & Female

Year	Male	Female	Others	Total
2021 AE	96128	100447	2	196577
2019 PE	89790	92570	1	182361
2016 AE	86658	89847	0	176505
2014 PE	80879	82093	0	162972
2011 AE	78651	80168	0	158819
2009 PE	-	-	-	-
2006 AE	-	-	-	-
2004 PE	-	-	-	-
2001 AE	-	-	-	-
1999 PE	-	-	-	-
1996 AE	-	-	-	-

Year	Male	Female	Others	Total
1991 AE	-	-	-	-
1987 AE	-	-	-	-
1982 AE	-	-	-	-
1980 AE	-	-	-	-
1977 AE	-	-	-	-
1970 AE	-	-	-	-
1967 AE	-	-	-	-
1965 AE	-	-	-	-
1960 AE	-	-	-	-
1957 AE	-	-	-	-

Number of Electors



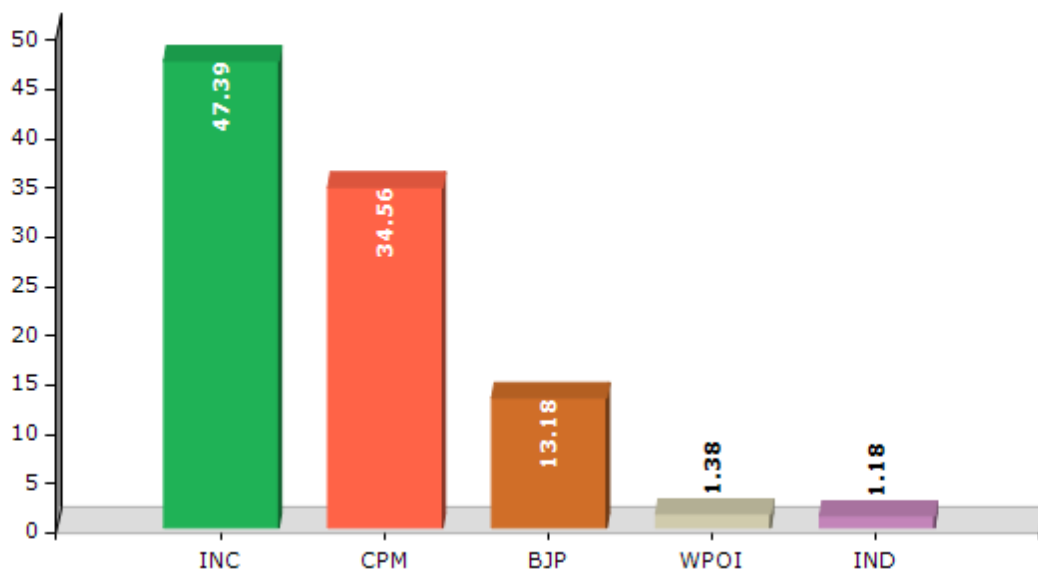
Note : AE : Assembly Election, PE : Assembly Segment of Parliamentary Election

Historical Summary Election Results

Summary Result of Assembly Election - 2016

Candidate Name	Party	Votes	Votes %
Anwar Sadath	INC	69568	47.39
Adv V Saleem	CPM	50733	34.56
Latha Gangadharan	BJP	19349	13.18
Samad P I	WPOI	2031	1.38
Jose Mavely	IND	1726	1.18
Ajmal Ismail	SDPI	1716	1.17
Nazar Kodikuthumala	PDP	480	0.33
Shamsudheen C A	IND	138	0.09
A Brahmakumar	SUCI	114	0.08
Rejimon	IND	114	0.08
Khalid Mundappilly	IND	86	0.06
	NOTA	750	0.51

Votes Percentage of Top Parties - 2016



Polling Station Level Election Results

Number and Name of Polling Stations (PS) (2021)

Number of Polling Stations	Name of Polling Stations	Number of Polling Stations	Name of Polling Stations
1	Angan wadi No. 100, Mallussery	15	Govt. Lower Primary School, Poikattussery
1A	Angan wadi No. 100, Mallussery	15A	Govt. Lower Primary School, Poikattussery
2	Anganwadi No. 101, Parambussery	16	Govt. L P S, Thuruthussery (Eastern Side of Eastern Building)
3	Grameena Vayaanasala No. 1624, Mekkadu	16A	Govt. L P S, Thuruthussery (Eastern Side of Eastern Building)
4	Harijan Colony Community Hall, (Eastern-Mekkadu	17	Govt. Lower Primary School, Thuruthussery - (Eastern Side of Western Building)
4A	Harijan Colony Community Hall, (Eastern-Mekkadu	17A	Govt. Lower Primary School, Thuruthussery - (Eastern Side of Western Building)
5	Mar Ignesus Jacobite Church Dr. Paulose Mar Athanesius Memorial Hall, (Western Side)	18	Govt. L P S, Thuruthussery (Western Side of Western Building)
6	Mar Ignesus Jacobite Church Dr. Paulose Mar Athanesius Memorial Hall, (Middle Portion)	18A	Govt. L P S, Thuruthussery (Western Side of Western Building)
7	Mar Ignesus Jacobite Church Dr. Paulose Mar Athanesius Memorial Hall, (Eastern Side)	19	Panchayath Office Blding, Krishibhavan Kariyad
7A	Mar Ignesus Jacobite Church Dr. Paulose Mar Athanesius Memorial Hall, (Eastern Side)	20	Thomas Mar Divennasius Shashti Poorthi Mandiram Thruthussery (Eastern Side)
8	Govt. S.V. Lower Primary School, Mekkadu (Eastern Side)	21	Thomas Mar Divennasius Shashti Poorthi Mandiram Thruthussery (Western Side)
9	Mar Ignatious Chappel, Mekkadu	21A	Thomas Mar Divennasius Shashti Poorthi Mandiram Thruthussery (Western Side)
9A	Mar Ignatious Chappel, Mekkadu	22	Panchayath Community Hall, 6-Cent
10	Dhanya Grandhasala & Yuvajana Kalasamithy Reg. No. 4863	23	Govt. Lower Primary School, Akapparambu (Middle Portion)
11	Anganwadi No. 102, Karakkattukunnu	23A	Govt. Lower Primary School, Akapparambu (Middle Portion)
12	Anganvadi Buldg. No. 123, Karakkattukunnu	24	Progressive Arts & Sports Club Thuruthu
12A	Anganvadi Buldg. No. 123, Karakkattukunnu	25	Mini Community Hall, Avanamcode
13	Yuvajanasamajam Vayanasala & Club No. 07/1912	26	M E S School Chowara (West Bldg. Middle Portion)
13A	Yuvajanasamajam Vayanasala & Club No. 07/1912	26A	M E S School Chowara (West Bldg. Middle Portion)
14	Govt. Lower Primary School, Poikattussery (Northern Side)	27	Kasthurbha Balavady Thachappilly
14A	Govt. Lower Primary School, Poikattussery (Northern Side)	27A	Kasthurbha Balavady Thachappilly

Contd....

Polling Station Level Election Results

Polling Station-wise Votes Secured by Overall Top Five Parties in Aluva Assembly in Assembly Election (AE) under Chalakudy Parliamentary Constituency in Kerala (2021)

Number of Polling Station	Winner - Anwar Sadath (INC)	Runner-up - Ar Shelnal Nishad (IND)	3rd - M.N. Gopi (BJP)	4th - V.A Rasheed (SDPI)	5th - K.M. Shefrin (WPOI)	NOTA	Other	Total Votes Secured
23A	273	148	8	1	1	3	3	437
24	291	265	26	0	0	3	4	589
25	337	376	69	1	2	6	10	801
26	270	183	112	1	14	2	7	589
26A	245	248	127	6	12	2	5	645
27	191	188	61	1	4	2	4	451
27A	234	209	44	1	5	6	4	503
28	428	298	86	1	1	6	7	827
29	248	158	40	0	2	3	1	452
29A	332	108	29	0	0	6	0	475
30	296	179	62	3	1	0	9	550
30A	223	255	121	2	16	4	5	626
31	164	147	84	1	0	1	5	402
31A	253	151	23	11	1	1	4	444
32	150	309	24	32	9	3	3	530
32A	255	302	9	23	8	3	4	604
33	340	271	96	3	18	4	7	739
34	295	113	74	18	0	2	0	502
34A	347	168	68	1	0	4	4	592
35	235	175	114	3	2	6	4	539
35A	330	214	42	19	1	2	7	615
36	161	230	31	10	42	4	0	478
36A	258	140	22	10	11	1	2	444
37	299	189	31	13	2	4	3	541
37A	336	201	6	27	10	2	4	586
38	382	341	54	10	2	2	6	797
39	262	143	40	1	2	1	0	449
39A	308	151	15	0	4	1	1	480
40	534	198	56	1	3	3	5	800
41	224	153	22	2	3	4	1	409
41A	317	133	16	1	1	4	2	474
42	212	190	66	1	1	1	4	475
42A	193	159	89	0	1	4	2	448
43	232	199	49	15	18	2	7	522
43A	195	196	119	9	1	2	2	524

Contd....

Polling Station Level Election Results

Winner, Runner-up and 3rd Party Position & Winning Margin According to Polling Stations in Aluva Assembly in Assembly Election (AE) under Chalakudy Parliamentary Constituency in Kerala (2021)

Polling Station Number	Winner Party	Winner Votes (%)	Runner-up Party	Runner-up Votes (%)	Winning Margin Votes (%)	Third Party	Third Party Votes (%)	Other Votes (%)
44	INC	314 (67.97)	IND (ASN)	119 (25.76)	195 (42.21)	BJP	23 (4.98)	6 (1.3)
44A	IND (ASN)	300 (52.45)	INC	219 (38.29)	81 (14.16)	BJP	42 (7.34)	11 (1.92)
45	IND (ASN)	230 (53.12)	INC	183 (42.26)	47 (10.86)	BJP	15 (3.46)	5 (1.15)
46	INC	477 (66.07)	IND (ASN)	207 (28.67)	270 (37.4)	BJP	25 (3.46)	13 (1.8)
47	INC	459 (61.53)	IND (ASN)	227 (30.43)	232 (31.1)	BJP	50 (6.7)	10 (1.34)
48	INC	190 (45.02)	IND (ASN)	176 (41.71)	14 (3.31)	BJP	50 (11.85)	6 (1.42)
48A	INC	202 (47.98)	IND (ASN)	156 (37.05)	46 (10.93)	BJP	58 (13.78)	5 (1.19)
49	IND (ASN)	264 (50.97)	INC	211 (40.73)	53 (10.24)	BJP	41 (7.92)	2 (0.39)
49A	INC	292 (52.9)	IND (ASN)	202 (36.59)	90 (16.31)	BJP	49 (8.88)	9 (1.63)
50	INC	243 (58.7)	IND (ASN)	135 (32.61)	108 (26.09)	BJP	33 (7.97)	3 (0.72)
50A	INC	265 (53.86)	IND (ASN)	181 (36.79)	84 (17.07)	BJP	39 (7.93)	7 (1.42)
51	INC	301 (66.3)	IND (ASN)	131 (28.85)	170 (37.45)	BJP	19 (4.19)	3 (0.66)
51A	INC	331 (71.03)	IND (ASN)	95 (20.39)	236 (50.64)	BJP	36 (7.73)	4 (0.86)
52	INC	304 (63.33)	IND (ASN)	108 (22.5)	196 (40.83)	BJP	61 (12.71)	7 (1.46)
52A	INC	240 (45.8)	IND (ASN)	205 (39.12)	35 (6.68)	BJP	77 (14.69)	2 (0.38)
53	INC	283 (53.7)	IND (ASN)	167 (31.69)	116 (22.01)	BJP	67 (12.71)	10 (1.9)
53A	INC	348 (58)	IND (ASN)	200 (33.33)	148 (24.67)	BJP	33 (5.5)	19 (3.17)
54	INC	253 (47.74)	IND (ASN)	206 (38.87)	47 (8.87)	BJP	61 (11.51)	10 (1.89)
54A	IND (ASN)	330 (55.18)	INC	209 (34.95)	121 (20.23)	BJP	46 (7.69)	13 (2.17)
55	IND (ASN)	308 (48.97)	INC	262 (41.65)	46 (7.32)	BJP	53 (8.43)	6 (0.95)
56	INC	297 (65.85)	IND (ASN)	137 (30.38)	160 (35.47)	BJP	12 (2.66)	5 (1.11)
56A	INC	238 (46.85)	IND (ASN)	223 (43.9)	15 (2.95)	BJP	39 (7.68)	8 (1.57)
57	INC	335 (59.08)	IND (ASN)	162 (28.57)	173 (30.51)	BJP	52 (9.17)	18 (3.17)
57A	INC	258 (44.48)	IND (ASN)	258 (44.48)	0 (0)	BJP	58 (10)	6 (1.03)
58	INC	304 (60.68)	IND (ASN)	175 (34.93)	129 (25.75)	BJP	7 (1.4)	15 (2.99)
58A	INC	229 (41.64)	IND (ASN)	190 (34.55)	39 (7.09)	BJP	94 (17.09)	37 (6.73)
59	IND (ASN)	232 (43.04)	INC	171 (31.73)	61 (11.31)	BJP	125 (23.19)	11 (2.04)
59A	INC	266 (48.72)	IND (ASN)	200 (36.63)	66 (12.09)	BJP	63 (11.54)	17 (3.11)
60	INC	219 (55.3)	IND (ASN)	102 (25.76)	117 (29.54)	BJP	69 (17.42)	6 (1.52)
60A	INC	172 (40.86)	BJP	132 (31.35)	40 (9.51)	IND (ASN)	109 (25.89)	8 (1.9)
61	INC	328 (43.39)	BJP	223 (29.5)	105 (13.89)	IND (ASN)	195 (25.79)	10 (1.32)
62	INC	258 (51.29)	IND (ASN)	189 (37.57)	69 (13.72)	WPOI	27 (5.37)	29 (5.77)
62A	INC	273 (52.5)	IND (ASN)	205 (39.42)	68 (13.08)	BJP	33 (6.35)	9 (1.73)
63	IND (ASN)	208 (46.85)	INC	180 (40.54)	28 (6.31)	BJP	38 (8.56)	18 (4.05)
63A	IND (ASN)	245 (44.38)	INC	235 (42.57)	10 (1.81)	BJP	58 (10.51)	14 (2.54)

Contd....

Socio-Economic Amenities - Rural

Access to Education Facilities

Particulars	Number of Villages (% of Population)				
	Available	Not Available	If Not Available (Distance of Nearest Facility)		
			A	B	C
Govt. Primary School	1 (100)	0 (0)	0 (0)	0 (0)	0 (0)
Private Primary School	1 (100)	0 (0)	0 (0)	0 (0)	0 (0)
Govt. Middle School	1 (100)	0 (0)	0 (0)	0 (0)	0 (0)
Private Middle School	1 (100)	0 (0)	0 (0)	0 (0)	0 (0)
Govt. Secondary School	1 (100)	0 (0)	0 (0)	0 (0)	0 (0)
Private Secondary School	1 (100)	0 (0)	0 (0)	0 (0)	0 (0)
Govt. Senior Secondary School	1 (100)	0 (0)	0 (0)	0 (0)	0 (0)
Private Senior Secondary School	1 (100)	0 (0)	0 (0)	0 (0)	0 (0)
Govt. Arts and Science Degree College	0 (0)	1 (100)	0 (0)	0 (0)	0 (0)
Private Arts and Science Degree College	0 (0)	1 (100)	0 (0)	1 (100)	0 (0)
Govt. Engineering College	0 (0)	1 (100)	0 (0)	0 (0)	0 (0)
Private Engineering College	0 (0)	1 (100)	0 (0)	1 (100)	0 (0)
Govt. Medicine College	0 (0)	1 (100)	0 (0)	0 (0)	0 (0)
Private Medicine College	0 (0)	1 (100)	0 (0)	1 (100)	0 (0)
Govt. Management Institute	0 (0)	1 (100)	0 (0)	0 (0)	0 (0)
Private Management Institute	0 (0)	1 (100)	0 (0)	0 (0)	1 (100)
Govt. Polytechnic	0 (0)	1 (100)	0 (0)	0 (0)	1 (100)
Private Polytechnic	0 (0)	1 (100)	0 (0)	0 (0)	0 (0)
Govt. Vocational Training School/ITI	0 (0)	1 (100)	0 (0)	0 (0)	0 (0)
Private Vocational Training School/ITI	0 (0)	1 (100)	0 (0)	0 (0)	1 (100)
Govt. Non Formal Training Centre	0 (0)	1 (100)	0 (0)	0 (0)	0 (0)
Private Non Formal Training Centre	0 (0)	1 (100)	0 (0)	1 (100)	0 (0)
Govt. School For Disabled	0 (0)	1 (100)	0 (0)	0 (0)	0 (0)
Private School For Disabled	0 (0)	1 (100)	0 (0)	1 (100)	0 (0)
Government Others	0 (0)	1 (100)	0 (0)	0 (0)	1 (100)
Private Others	0 (0)	1 (100)	0 (0)	0 (0)	0 (0)

Note : Distance A : Less than 5 km; B : Between 5-10 km; C : 10+ km.; Source : Data Analysis is based on 2011 Census.

DISCLAIMER

The Terms of Use and Disclaimer of Datanet India Private Limited (hereinafter referred to as "Datanet") for use of this analysis report of **Aluva Assembly Constituency (Aluva Vidhan Sabha)** :-

1. **Assembly Factbook™** is a Registered Trade Mark owned by Datanet.
2. All the maps are sketched and graphical representation only and have not been drawn to the scale and also not to represent the actual geographical area or boundary of the unit.
3. The data for the aforesaid analysis is based on authentic sources and has been culled from the various publications of Census, CSO and NSSO for district and block level data, various central and state government departments, Central & State Elections Commissions and the concerned Returning Officers' releases, Electoral Rolls, Election results and allied publications, internal assessment, surveys, estimates and analysis. Therefore, certain adjustment of data at micro level may have been done to arrive closer to the macro data.
4. Data have been provided on an "As Is" and "As AVAILABLE" basis
5. The colours shown in the maps or diagram and charts of a particular party, alliance or AC are indicative and do not represent them.
6. This publication which includes maps, sheets, graphs and data would be the property under copyright of Datanet only. The user may use these for its internal study, analysis and research purposes. It's public display, re-selling or any commercial uses by the user are not allowed.
7. Datanet has taken due care and caution in compilation and processing of data and allied information, but does not guarantee the accuracy, adequacy or completeness of any information/analysis and will be not responsible for any errors or omissions or for the results obtained from the use of such information/analysis.
8. All the contents for the publication have been culled from various authentic sources and Datanet reasonably believes such sources to be reliable, but does not make any representations, express or implied as to the accuracy or fitness of use of such information. The information or contents of the information/analysis do not constitute advice and should not be relied upon in making (or refraining from making) any decision. Any reliance placed upon the information provided by Datanet is the sole responsibility and strictly at the user's risk.
9. In no event will Datanet be liable for any damages (including, without limitation, damages for loss of business projects, or loss of profits) arising in contract, tort or otherwise from the use of or inability to use any of its contents, or from any action taken (or refrained from being taken) as a result of using the analysis or any of its contents. Datanet its directors, owners, editors, officials, employees, distributor and agents or any associate will not be liable for any errors in the information contained or any consequences arising from the use of the contents of the provided information/analysis.
10. If any provision of these terms and conditions is held invalid or illegal or unenforceable for any reason by any court of competent jurisdiction, such provision shall be severed and the remainder of provisions of the terms and conditions shall continue in full force and effect as if the Term of Use had been executed with the invalid, illegal or unenforceable provision eliminated.
11. If there are any discrepancies in the information provided, please bring it to attention of Datanet for suitable rectification measures.

Buy Online This Complete Book At
Datanet India eBooks Store

www.indiastatpublications.com

or go directly at

[http://www.indiastatpublications.com/
Assembly_factbook/Kerala/Chalaky/Aluva](http://www.indiastatpublications.com/Assembly_factbook/Kerala/Chalaky/Aluva)

 **india**stat**elections**

ISBN : 978-93-5313-515-7



9 789353 135157