



Kerala

Assembly Factbook™

Angamaly Assembly Constituency



Key Electoral Data of Angamaly
Assembly Constituency (Vidhan Sabha)



india**stat**publications

Kerala

Assembly Factbook™

Angamaly Assembly Constituency



Angamaly Vidhan Sabha

Editor & Director

Dr. R.K. Thukral

Research Editor

Dr. Shafeeq Rahman

Compiled, Researched and Published by Datanet India Pvt. Ltd.

D-100, 1st Floor,

Okhla Industrial Area, Phase-I,
New Delhi- 110020.

Ph.: 91-11- 43580781-84

Email : support@indiastatpublications.com

Website : www.indiastatelections.com

Online Book Store :

www.indiastatpublications.com

Report No. : AFB/KR-075-0125

ISBN : 978-93-5313-517-1

First Edition : January, 2018

Eighth Updated Edition : January, 2025

Price : Rs.11500/-

US\$ 310

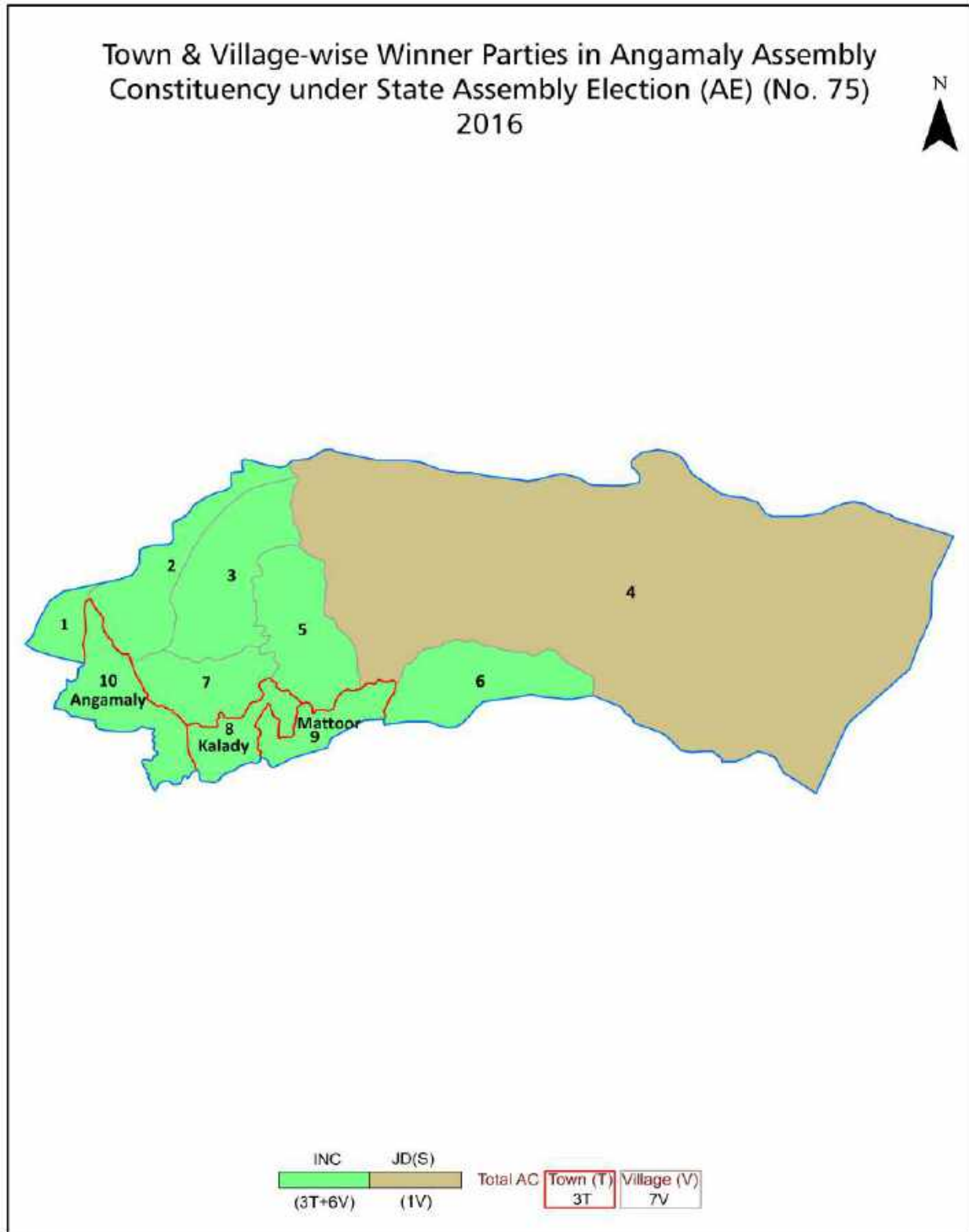
© Datanet India Pvt. Ltd.

All rights reserved. No part of this book may be reproduced, stored in a retrieval system or transmitted in any form or by any means, mechanical photocopying, photographing, scanning, recording or otherwise without the prior written permission of the publisher. Please refer to Disclaimer at page no. 215 for the use of this publication.

Printed in India

No.	Particulars	Page No.
	Introduction	
1	Assembly Constituency - (Vidhan Sabha) at a Glance Features of Assembly as per Delimitation Commission of India (2008)	1-2
	Location and Political Maps	
2	Location Map Boundaries of Assembly Constituency - (Vidhan Sabha in District Boundaries of Assembly Constituency under Parliamentary Constituency - (Lok Sabha) Town & Village-wise Winner Parties- 2024, 2021, 2019, 2016, 2014, 2011 and 2009	3-10
	Administrative Setup (2011)	
3	District Sub-district Towns Villages Inhabited Villages Uninhabited Villages Village Panchayat Intermediate Panchayat	11-12
	Demographics (2011)	
4	Population Households Rural/Urban Population Towns and Villages by Population Size Sex Ratio (Total & 0-6 Years) Religious Population Social Population Literacy Rate	13-14
	Electoral Features	
5	Important Dates of Last Elections Held Electors by Gender Service Electors Voters Voters Turnout Polling Stations & Average Number of Electors per Polling Station Electors by Age Group Present Elected Representatives	15-26
	Historical Summary Election Results	
6	Vote Share of Major Parties Winning Margin (Number & Percentage Polarity of Parties Summary Result of Assembly Segment of Parliamentary Elections 2024, 2019, 2014, 2009, 2004 and 1999 Summary Result of Assembly Elections 2021, 2016, 2011, 2006, 2001, 1996, 1991, 1987, 1982, 1980, 1977, 1970, 1967 and 1965	27-49
	Polling Station Level Election Results	
7	Name and Number of Polling Station 2024, 2021, 2019, 2016, 2014, 2011 and 2009 Polling Station-wise Electors, Voters & Voters Turnout 2024, 2021, 2019, 2016, 2014, 2011 and 2009 Polling Station wise Elections Results 2024, 2021, 2019, 2016, 2014, 2011 and 2009	50-194
	Share of Assembly Constituency	
8	Share of Assembly Constituency - (Vidhan Sabha) in State, District and Parliamentary Constituency - (Lok Sabha)	195
	Socio-Economic Amenities (2011)	
9	Access to Administrative Units Agricultural, Manufacturing and Industrial Commodities Demographic Indicators Education Health & Manpower Drinking Water Supply Sanitation Entertainment and Recreations Infrastructure Power Food Allocation Distribution and Marketing of Agriculture Commodities Infrastructure Transport and Road Infrastructure Communication Banking and Financial Services Land Use Irrigation Source	197-211
10	Abbreviation & Sources	213
11	Disclaimer	215

Location & Political Map



Administrative Setup

List of Village Panchayat & Intermediate Panchayat (Block) Name - 2011

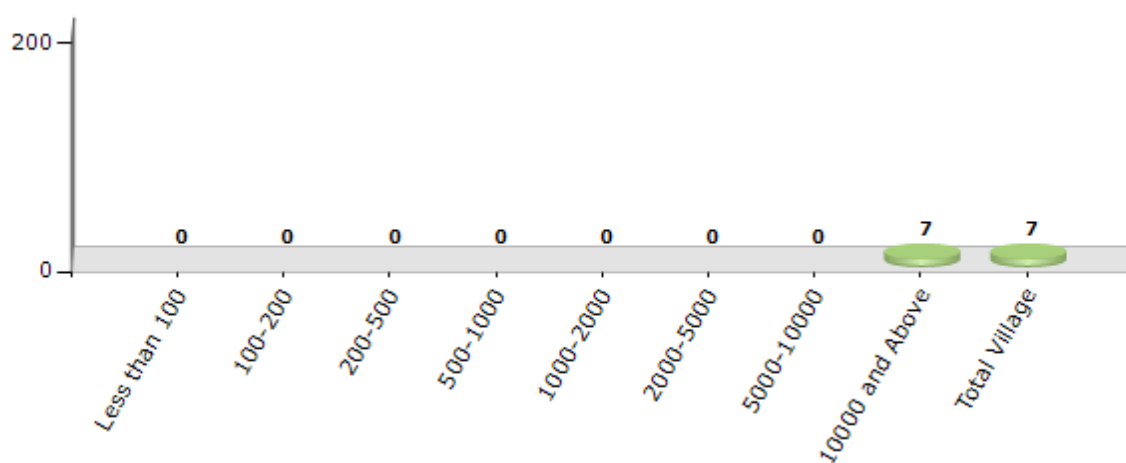
Village Name	Village Panchayat Name	Intermediate Panchayat Name
Ayyampuzha	Ayyampuzha, Karukutty	Angamaly
Karukutty	Karukutty	Angamaly
Malayattoor	Malayattoor-Neeleswaram	Angamaly
Manjapra	Manjapra, Thuravoor	Angamaly
Mookkannoor	Mookkannoor, Thuravoor	Angamaly
Parakkadavu	Parakadavu, Kunnukara	Parakkadavu (Part)
Thuravoor	Thuravoor, Mookkannoor, Manjapra	Angamaly

Demographics

Number of Villages by Population Size - 2011

Less than 100	100-200	200-500	500-1000	1000-2000	2000-5000	5000-10000	10000 and Above	Total Village
0	0	0	0	0	0	0	7	7

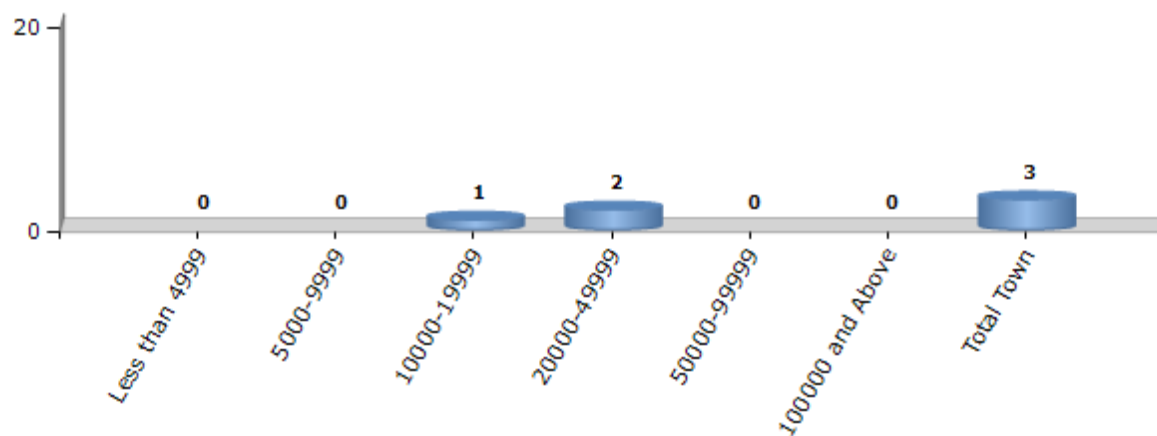
Number of Villages by Population Size - 2011



Number of Towns by Population Size - 2011

Less than 4999	5000-9999	10000-19999	20000-49999	50000-99999	100000 and Above	Total Town
0	0	1	2	0	0	3

Number of Towns by Population Size - 2011



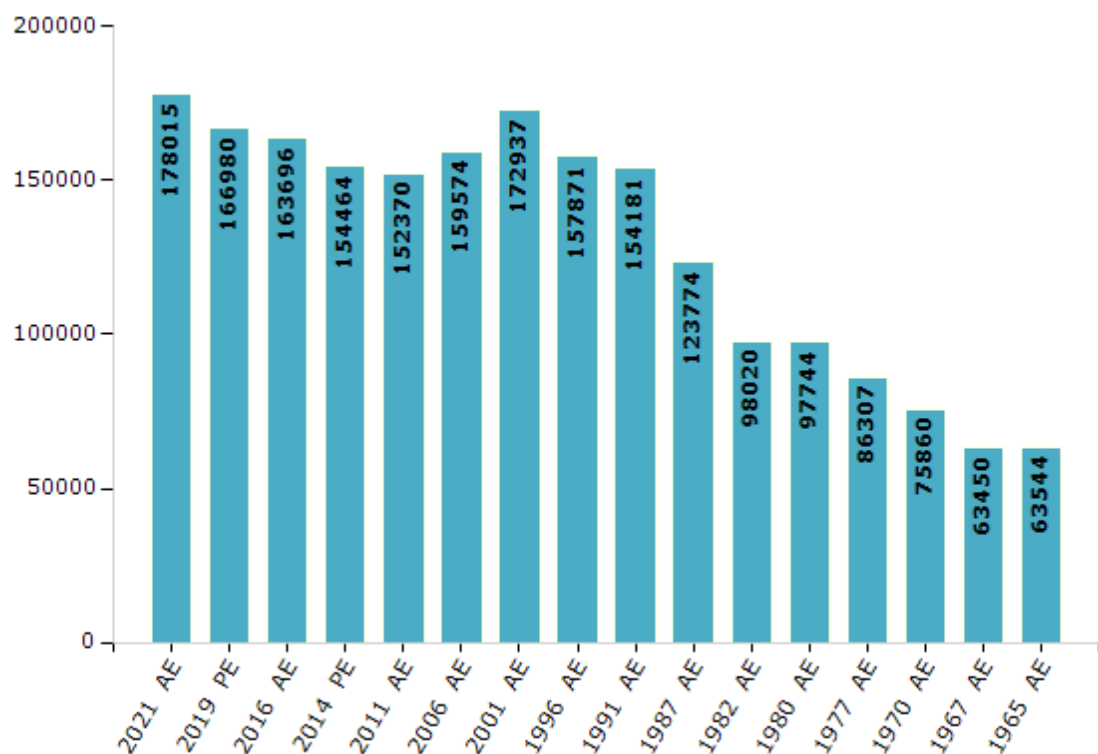
Electoral Features

Electors by Male & Female

Year	Male	Female	Others	Total
2021 AE	88000	90012	3	178015
2019 PE	83118	83862	0	166980
2016 AE	81430	82266	0	163696
2014 PE	77765	76699	0	154464
2011 AE	76774	75596	0	152370
2009 PE	-	-	-	-
2006 AE	80520	79054	-	159574
2004 PE	-	-	-	-
2001 AE	86085	86852	-	172937
1999 PE	-	-	-	-
1996 AE	79406	78465	-	157871

Year	Male	Female	Others	Total
1991 AE	77502	76679	-	154181
1987 AE	62959	60815	-	123774
1982 AE	49256	48764	-	98020
1980 AE	49062	48682	-	97744
1977 AE	43285	43022	-	86307
1970 AE	37176	38684	-	75860
1967 AE	-	-	-	63450
1965 AE	-	-	-	63544
1960 AE	-	-	-	-
1957 AE	-	-	-	-

Number of Electors



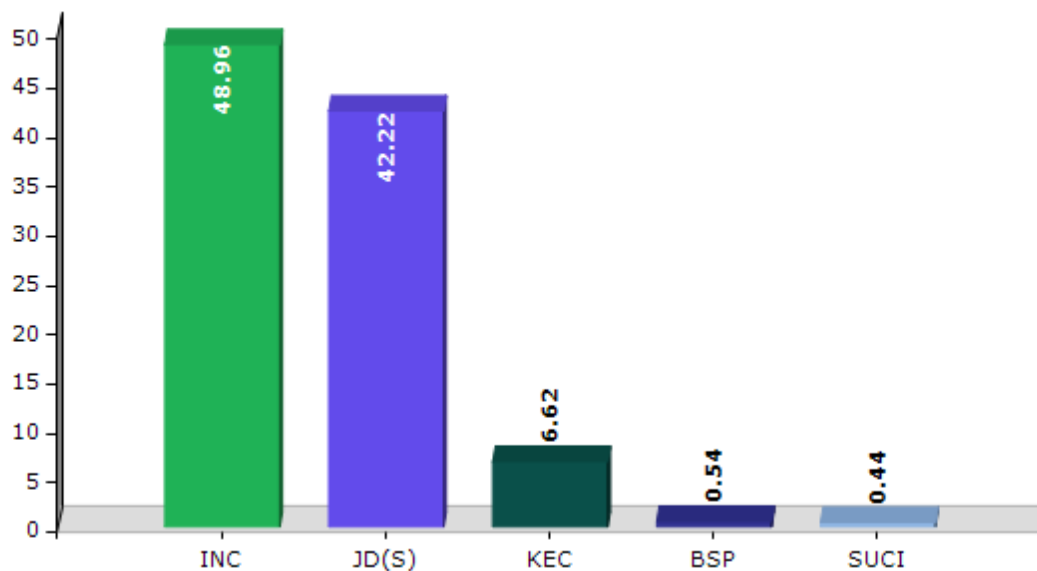
Note : AE : Assembly Election, PE : Assembly Segment of Parliamentary Election

Historical Summary Election Results

Summary Result of Assembly Election - 2016

Candidate Name	Party	Votes	Votes %
Roji M John	INC	66666	48.96
Benny Moonjely	JD(S)	57480	42.22
P J Babu	KEC	9014	6.62
Jayanthi Avinash	BSP	742	0.54
M K Kanjanavally	SUCI	595	0.44
P R Manickyamangalam (P R Mohanan)	IND	385	0.28
Sunny Thomas Madassery	IND	245	0.18
Shajan Thattil	SP	219	0.16
	NOTA	811	0.6

Votes Percentage of Top Parties - 2016



Polling Station Level Election Results

Number and Name of Polling Stations (PS) (2021)

Number of Polling Stations	Name of Polling Stations	Number of Polling Stations	Name of Polling Stations
1	Govt. Upper Primary School (Middle Portion) Palissery	14	St. Joseph's Girls High School (Middle Portion) Vadakkekara
1A	Govt. Upper Primary School (Middle Portion) Palissery	14A	St. Joseph's Girls High School (Middle Portion) Vadakkekara
2	Anganvadi Building No. 86, Munnoorpilly	15	Kasthurba Balavadi Mandiram, Azhakzm
2A	Anganvadi Building No. 86, Munnoorpilly	15A	Kasthurba Balavadi Mandiram, Azhakzm
3	Govt. Upper Primary School (North Portion) Palissery	16	St. Mary's L P School (South Portion) Karukutty
3A	Govt. Upper Primary School (North Portion) Palissery	17	St. Mary's Church Parish Hall (Sunday School) West Portion, Moonnamparambu
4	O.L.P.H.U.P. School, Edakkunnu	18	Anganvadi Building No. 91, Koramana
4A	O.L.P.H.U.P. School, Edakkunnu	19	Navodaya Grandhasala, Njalookkara
5	St. Antony's Church Parish Hall (Sunday School) Edakkunnu	20	Adam Public School, Karayamparambu (West Part of West Building)
5A	St. Antony's Church Parish Hall (Sunday School) Edakkunnu	20A	Adam Public School, Karayamparambu (West Part of West Building)
6	Service Co-Operative Bank (North Portion) Karukutty	21	Adam Public School, Karayamparambu (East Part of West Building)
7	Service Co-Operative Bank (South Portion) Karukutty	21A	Adam Public School, Karayamparambu (East Part of West Building)
7A	Service Co-Operative Bank (South Portion) Karukutty	22	Priya Anganwadi No. 15, Thavalapara
8	St. Joseph's Lower Primary School, Karukutty	23	Skill Development Centre (B D O, Angamaly)
9	St. Thomas U.P. School (East Portion)	23A	Skill Development Centre (B D O, Angamaly)
10	St. Thomas U.P. School (West Portion)	24	Anganvadi Building No. 76, Elavanthy
10A	St. Thomas U.P. School (West Portion)	24A	Anganvadi Building No. 76, Elavanthy
11	St. Thomas U.P. School	25	St. Rockey's L P School, Manjapra (S.Building North Portion) Nadumuri
12	St. Joseph's Girls High School (West Portion) Vadakkekara	25A	St. Rockey's L P School, Manjapra (S.Building North Portion) Nadumuri
12A	St. Joseph's Girls High School (West Portion) Vadakkekara	26	St. Rockey's L P School, Manjapra (S.Portion) Nadumuri
13	St. Joseph's Lower Primay School (South Portion) Karukutty North	27	St. Mary's Upper Primary School (N.Portion) Vadakkumbhagam

Contd....

Polling Station Level Election Results

Polling Station-wise Votes Secured by Overall Top Five Parties in Angamaly Assembly in Assembly Election (AE) under Chalakudy Parliamentary Constituency in Kerala (2021)

Number of Polling Station	Winner - Roji M John (INC)	Runner-up - Adv. Jose Thettayil (JD(S))	3rd - Adv. K V Sabu (BJP)	4th - Martin Paul (IND)	5th - Stalin Nikathithara (BSP)	NOTA	Other	Total Votes Secured
23A	240	162	12	2	0	3	0	419
24	194	182	23	0	1	1	1	402
24A	272	157	10	1	1	2	2	445
25	311	136	17	0	0	0	0	464
25A	223	262	19	0	0	4	0	508
26	285	194	5	7	1	4	1	497
27	458	293	23	7	2	2	5	790
28	383	206	49	3	1	3	4	649
29	268	144	20	5	0	3	0	440
29A	237	180	30	1	2	2	8	460
30	198	199	108	2	1	7	1	516
30A	255	209	27	0	0	0	1	492
31	244	142	42	3	0	0	5	436
31A	247	197	6	5	3	4	3	465
32	421	302	51	2	1	6	3	786
33	250	196	29	0	1	3	3	482
33A	229	221	36	2	0	1	1	490
34	42	112	13	0	0	0	0	167
35	98	254	6	0	0	1	2	361
36	223	256	14	0	1	1	1	496
37	319	387	49	1	3	1	1	761
38	318	391	41	4	0	6	0	760
39	379	296	23	6	2	3	2	711
40	305	214	15	1	2	2	2	541
40A	342	181	22	1	0	1	1	548
41	151	298	23	0	1	2	1	476
41A	264	244	16	2	1	1	1	529
42	257	177	4	1	0	2	1	442
42A	281	217	2	1	0	3	4	508
43	245	223	25	2	1	1	3	500
43A	272	248	21	2	1	0	1	545
44	316	327	8	0	3	4	1	659
45	413	403	12	0	4	3	2	837
46	235	166	23	0	2	2	4	432
46A	234	156	10	2	1	2	3	408

Contd....

Polling Station Level Election Results

Winner, Runner-up and 3rd Party Position & Winning Margin According to Polling Stations in Angamaly Assembly in Assembly Election (AE) under Chalakudy Parliamentary Constituency in Kerala (2021)

Polling Station Number	Winner Party	Winner Votes (%)	Runner-up Party	Runner-up Votes (%)	Winning Margin Votes (%)	Third Party	Third Party Votes (%)	Other Votes (%)
47	JD(S)	236 (51.19)	INC	208 (45.12)	28 (6.07)	BJP	6 (1.3)	11 (2.39)
47A	JD(S)	232 (46.49)	INC	219 (43.89)	13 (2.6)	BJP	41 (8.22)	7 (1.4)
48	JD(S)	258 (49.24)	INC	229 (43.7)	29 (5.54)	BJP	29 (5.53)	8 (1.53)
48A	JD(S)	283 (50.09)	INC	254 (44.96)	29 (5.13)	BJP	20 (3.54)	8 (1.42)
49	INC	253 (48.37)	JD(S)	236 (45.12)	17 (3.25)	BJP	20 (3.82)	14 (2.68)
50	INC	210 (51.34)	JD(S)	184 (44.99)	26 (6.35)	BJP	9 (2.2)	6 (1.47)
50A	INC	233 (51.89)	JD(S)	185 (41.2)	48 (10.69)	BJP	18 (4.01)	13 (2.9)
51	INC	401 (54.48)	JD(S)	299 (40.63)	102 (13.85)	BJP	21 (2.85)	15 (2.04)
52	JD(S)	190 (47.74)	INC	177 (44.47)	13 (3.27)	BJP	24 (6.03)	7 (1.76)
52A	JD(S)	229 (50)	INC	202 (44.1)	27 (5.9)	BJP	22 (4.8)	5 (1.09)
53	JD(S)	243 (45.76)	BJP	162 (30.51)	81 (15.25)	INC	121 (22.79)	5 (0.94)
54	INC	387 (53.97)	JD(S)	265 (36.96)	122 (17.01)	BJP	48 (6.69)	17 (2.37)
55	INC	436 (54.84)	JD(S)	323 (40.63)	113 (14.21)	BJP	17 (2.14)	19 (2.39)
56	INC	220 (55.56)	JD(S)	162 (40.91)	58 (14.65)	BJP	7 (1.77)	7 (1.77)
56A	INC	245 (52.8)	JD(S)	211 (45.47)	34 (7.33)	BJP	4 (0.86)	4 (0.86)
57	INC	354 (66.29)	JD(S)	155 (29.03)	199 (37.26)	IND (MP)	17 (3.18)	8 (1.5)
57A	INC	298 (56.76)	JD(S)	201 (38.29)	97 (18.47)	BJP	14 (2.67)	12 (2.29)
58	INC	293 (54.06)	JD(S)	194 (35.79)	99 (18.27)	BJP	39 (7.2)	16 (2.95)
58A	INC	388 (63.19)	JD(S)	208 (33.88)	180 (29.31)	BJP	8 (1.3)	10 (1.63)
59	INC	281 (53.22)	JD(S)	187 (35.42)	94 (17.8)	BJP	51 (9.66)	9 (1.7)
59A	INC	259 (49.9)	JD(S)	212 (40.85)	47 (9.05)	BJP	42 (8.09)	6 (1.16)
60	INC	392 (61.35)	JD(S)	218 (34.12)	174 (27.23)	BJP	20 (3.13)	9 (1.41)
61	INC	499 (65.66)	JD(S)	210 (27.63)	289 (38.03)	BJP	37 (4.87)	14 (1.84)
62	INC	319 (66.18)	JD(S)	141 (29.25)	178 (36.93)	BJP	13 (2.7)	9 (1.87)
62A	INC	301 (56.37)	JD(S)	213 (39.89)	88 (16.48)	BJP	18 (3.37)	2 (0.37)
63	INC	248 (52.43)	JD(S)	206 (43.55)	42 (8.88)	BJP	14 (2.96)	5 (1.06)
63A	INC	363 (72.75)	JD(S)	99 (19.84)	264 (52.91)	BJP	33 (6.61)	4 (0.8)
64	INC	313 (66.74)	JD(S)	84 (17.91)	229 (48.83)	BJP	62 (13.22)	10 (2.13)
64A	INC	393 (70.18)	JD(S)	132 (23.57)	261 (46.61)	BJP	29 (5.18)	6 (1.07)
65	INC	241 (45.99)	JD(S)	217 (41.41)	24 (4.58)	BJP	57 (10.88)	9 (1.72)
65A	INC	260 (47.71)	JD(S)	191 (35.05)	69 (12.66)	BJP	89 (16.33)	5 (0.92)
66	INC	241 (56.57)	BJP	101 (23.71)	140 (32.86)	JD(S)	77 (18.08)	7 (1.64)
66A	INC	273 (58.84)	JD(S)	135 (29.09)	138 (29.75)	BJP	43 (9.27)	13 (2.8)
67	JD(S)	287 (48.15)	INC	254 (42.62)	33 (5.53)	BJP	43 (7.21)	12 (2.01)
67A	INC	289 (47.45)	JD(S)	216 (35.47)	73 (11.98)	BJP	95 (15.6)	9 (1.48)

Contd....

Socio-Economic Amenities - Rural

Access to Education Facilities

Particulars	Number of Villages (% of Population)				
	Available	Not Available	If Not Available (Distance of Nearest Facility)		
			A	B	C
Govt. Primary School	7 (100)	0 (0)	0 (0)	0 (0)	0 (0)
Private Primary School	7 (100)	0 (0)	0 (0)	0 (0)	0 (0)
Govt. Middle School	6 (84)	1 (16)	0 (0)	0 (0)	0 (0)
Private Middle School	6 (90)	1 (10)	0 (0)	0 (0)	0 (0)
Govt. Secondary School	6 (84)	1 (16)	0 (0)	0 (0)	0 (0)
Private Secondary School	6 (90)	1 (10)	0 (0)	0 (0)	0 (0)
Govt. Senior Secondary School	4 (55)	3 (45)	1 (19)	1 (10)	0 (0)
Private Senior Secondary School	3 (48)	4 (52)	0 (0)	0 (0)	0 (0)
Govt. Arts and Science Degree College	0 (0)	7 (100)	0 (0)	0 (0)	1 (13)
Private Arts and Science Degree College	0 (0)	7 (100)	1 (19)	4 (58)	1 (10)
Govt. Engineering College	0 (0)	7 (100)	0 (0)	0 (0)	0 (0)
Private Engineering College	2 (33)	5 (67)	0 (0)	3 (42)	2 (26)
Govt. Medicine College	0 (0)	7 (100)	0 (0)	0 (0)	3 (42)
Private Medicine College	0 (0)	7 (100)	0 (0)	2 (37)	2 (21)
Govt. Management Institute	0 (0)	7 (100)	0 (0)	0 (0)	0 (0)
Private Management Institute	1 (13)	6 (87)	1 (19)	2 (26)	3 (41)
Govt. Polytechnic	1 (19)	6 (81)	0 (0)	0 (0)	5 (71)
Private Polytechnic	0 (0)	7 (100)	0 (0)	0 (0)	1 (10)
Govt. Vocational Training School/ITI	0 (0)	7 (100)	0 (0)	0 (0)	2 (21)
Private Vocational Training School/ITI	2 (33)	5 (67)	0 (0)	0 (0)	3 (47)
Govt. Non Formal Training Centre	0 (0)	7 (100)	0 (0)	0 (0)	1 (19)
Private Non Formal Training Centre	0 (0)	7 (100)	0 (0)	1 (21)	5 (59)
Govt. School For Disabled	0 (0)	7 (100)	0 (0)	0 (0)	0 (0)
Private School For Disabled	1 (16)	6 (84)	0 (0)	3 (51)	3 (34)
Government Others	0 (0)	7 (100)	0 (0)	1 (13)	4 (58)
Private Others	1 (19)	6 (81)	0 (0)	0 (0)	1 (10)

Note : Distance A : Less than 5 km; B : Between 5-10 km; C : 10+ km.; Source : Data Analysis is based on 2011 Census.

DISCLAIMER

The Terms of Use and Disclaimer of Datanet India Private Limited (hereinafter referred to as "Datanet") for use of this analysis report of **Angamaly Assembly Constituency (Angamaly Vidhan Sabha)** :-

1. **Assembly Factbook™** is a Registered Trade Mark owned by Datanet.
2. All the maps are sketched and graphical representation only and have not been drawn to the scale and also not to represent the actual geographical area or boundary of the unit.
3. The data for the aforesaid analysis is based on authentic sources and has been culled from the various publications of Census, CSO and NSSO for district and block level data, various central and state government departments, Central & State Elections Commissions and the concerned Returning Officers' releases, Electoral Rolls, Election results and allied publications, internal assessment, surveys, estimates and analysis. Therefore, certain adjustment of data at micro level may have been done to arrive closer to the macro data.
4. Data have been provided on an "As Is" and "As AVAILABLE" basis
5. The colours shown in the maps or diagram and charts of a particular party, alliance or AC are indicative and do not represent them.
6. This publication which includes maps, sheets, graphs and data would be the property under copyright of Datanet only. The user may use these for its internal study, analysis and research purposes. It's public display, re-selling or any commercial uses by the user are not allowed.
7. Datanet has taken due care and caution in compilation and processing of data and allied information, but does not guarantee the accuracy, adequacy or completeness of any information/analysis and will be not responsible for any errors or omissions or for the results obtained from the use of such information/analysis.
8. All the contents for the publication have been culled from various authentic sources and Datanet reasonably believes such sources to be reliable, but does not make any representations, express or implied as to the accuracy or fitness of use of such information. The information or contents of the information/analysis do not constitute advice and should not be relied upon in making (or refraining from making) any decision. Any reliance placed upon the information provided by Datanet is the sole responsibility and strictly at the user's risk.
9. In no event will Datanet be liable for any damages (including, without limitation, damages for loss of business projects, or loss of profits) arising in contract, tort or otherwise from the use of or inability to use any of its contents, or from any action taken (or refrained from being taken) as a result of using the analysis or any of its contents. Datanet its directors, owners, editors, officials, employees, distributor and agents or any associate will not be liable for any errors in the information contained or any consequences arising from the use of the contents of the provided information/analysis.
10. If any provision of these terms and conditions is held invalid or illegal or unenforceable for any reason by any court of competent jurisdiction, such provision shall be severed and the remainder of provisions of the terms and conditions shall continue in full force and effect as if the Term of Use had been executed with the invalid, illegal or unenforceable provision eliminated.
11. If there are any discrepancies in the information provided, please bring it to attention of Datanet for suitable rectification measures.

Buy Online This Complete Book At
Datanet India eBooks Store

www.indiastatpublications.com

or go directly at

[http://www.indiastatpublications.com/
Assembly_factbook/Kerala/Chalaky/ Angamaly](http://www.indiastatpublications.com/Assembly_factbook/Kerala/Chalaky/ Angamaly)

 **india**stat**elections**

ISBN : 978-93-5313-517-1



9 789353 135171