



Kerala

Assembly Factbook™

Chalaky Assembly Constituency



Key Electoral Data of Chalaky
Assembly Constituency (Vidhan Sabha)

Kerala

Assembly Factbook™

Chalaky Assembly Constituency



Chalaky Vidhan Sabha

Editor & Director

Dr. R.K. Thukral

Research Editor

Dr. Shafeeq Rahman

Compiled, Researched and Published by Datanet India Pvt. Ltd.

D-100, 1st Floor,

Okhla Industrial Area, Phase-I,
New Delhi- 110020.

Ph.: 91-11- 43580781-84

Email : support@indiastatpublications.com

Website : www.indiastatelections.com

Online Book Store :

www.indiastatpublications.com

Report No. : AFB/KR-072-0125

ISBN : 978-93-5313-526-3

First Edition : January, 2018

Eighth Updated Edition : January, 2025

Price : Rs.11500/-

US\$ 310

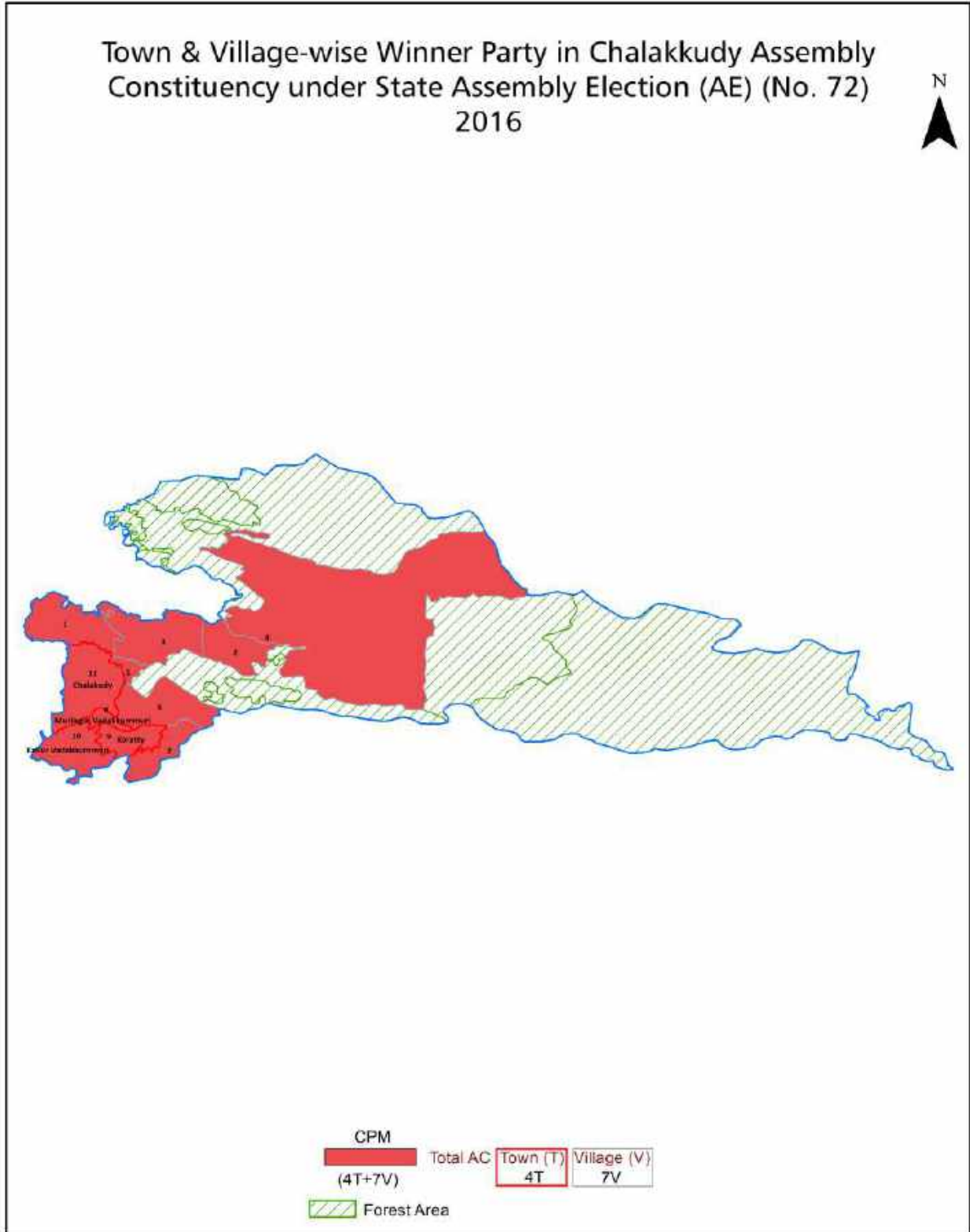
© Datanet India Pvt. Ltd.

All rights reserved. No part of this book may be reproduced, stored in a retrieval system or transmitted in any form or by any means, mechanical photocopying, photographing, scanning, recording or otherwise without the prior written permission of the publisher. Please refer to Disclaimer at page no. 221 for the use of this publication.

Printed in India

No.	Particulars	Page No.
	Introduction	
1	Assembly Constituency - (Vidhan Sabha) at a Glance Features of Assembly as per Delimitation Commission of India (2008)	1-2
	Location and Political Maps	
2	Location Map Boundaries of Assembly Constituency - (Vidhan Sabha in District Boundaries of Assembly Constituency under Parliamentary Constituency - (Lok Sabha) Town & Village-wise Winner Parties- 2024, 2021, 2019, 2016, 2014 and 2011	3-10
	Administrative Setup (2011)	
3	District Sub-district Towns Villages Inhabited Villages Uninhabited Villages Village Panchayat Intermediate Panchayat	11-12
	Demographics (2011)	
4	Population Households Rural/Urban Population Towns and Villages by Population Size Sex Ratio (Total & 0-6 Years) Religious Population Social Population Literacy Rate	13-14
	Electoral Features	
5	Important Dates of Last Elections Held Electors by Gender Service Electors Voters Voters Turnout Polling Stations & Average Number of Electors per Polling Station Electors by Age Group Present Elected Representatives	15-26
	Historical Summary Election Results	
6	Vote Share of Major Parties Winning Margin (Number & Percentage Polarity of Parties Summary Result of Assembly Segment of Parliamentary Elections 2024, 2019, 2014, 2009, 2004 and 1999 Summary Result of Assembly Elections 2021, 2016, 2011, 2006, 2001, 1996, 1991, 1987, 1982, 1980, 1977, 1970, 1967, 1965, 1960 and 1957	27-51
	Polling Station Level Election Results	
7	Name and Number of Polling Station 2024, 2021, 2019, 2016, 2014 and 2011 Polling Station-wise Electors, Voters & Voters Turnout 2024, 2021, 2019, 2016, 2014 and 2011 Polling Station wise Elections Results 2024, 2021, 2019, 2016, 2014 and 2011	52-200
	Share of Assembly Constituency	
8	Share of Assembly Constituency - (Vidhan Sabha) in State, District and Parliamentary Constituency - (Lok Sabha)	201
	Socio-Economic Amenities (2011)	
9	Access to Administrative Units Agricultural, Manufacturing and Industrial Commodities Demographic Indicators Education Health & Manpower Drinking Water Supply Sanitation Entertainment and Recreations Infrastructure Power Food Allocation Distribution and Marketing of Agriculture Commodities Infrastructure Transport and Road Infrastructure Communication Banking and Financial Services Land Use Irrigation Source	203-217
10	Abbreviation & Sources	219
11	Disclaimer	221

Location & Political Map



Administrative Setup

List of Village Panchayat & Intermediate Panchayat (Block) Name - 2011

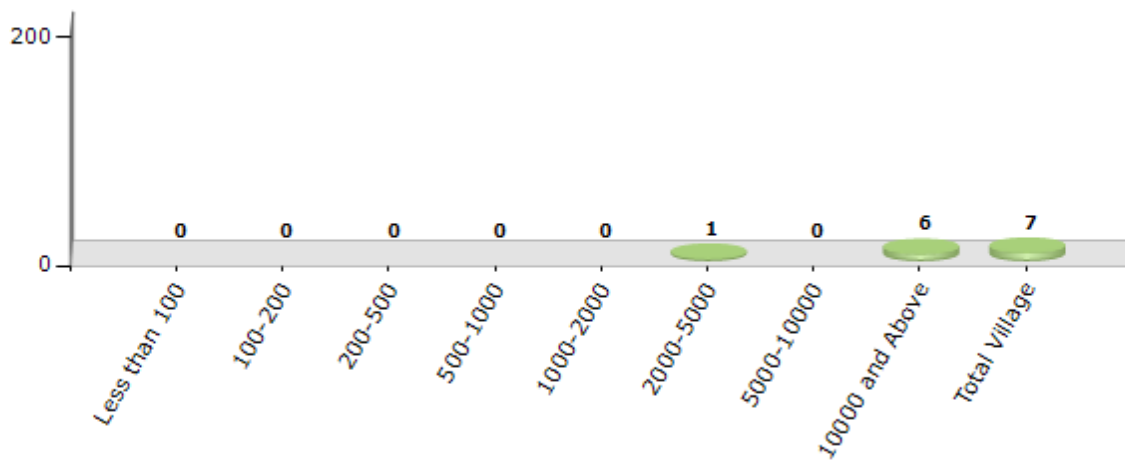
Village Name	Village Panchayat Name	Intermediate Panchayat Name
Elanjipra	Kodassery	Chalakydy (Part)
Kizhakkummuri	Koratty	Chalakydy (Part)
Kodakara	Kodakara	Kodakara
Kodassery	Kodassery, Mattathur	Kodakara
Kuttichira	Kodassery, Athirappally	Chalakydy (Part)
Melur	Melur	Chalakydy (Part)
Pariyaram	Pariyaram, Athirappally	Chalakydy (Part)

Demographics

Number of Villages by Population Size - 2011

Less than 100	100-200	200-500	500-1000	1000-2000	2000-5000	5000-10000	10000 and Above	Total Village
0	0	0	0	0	1	0	6	7

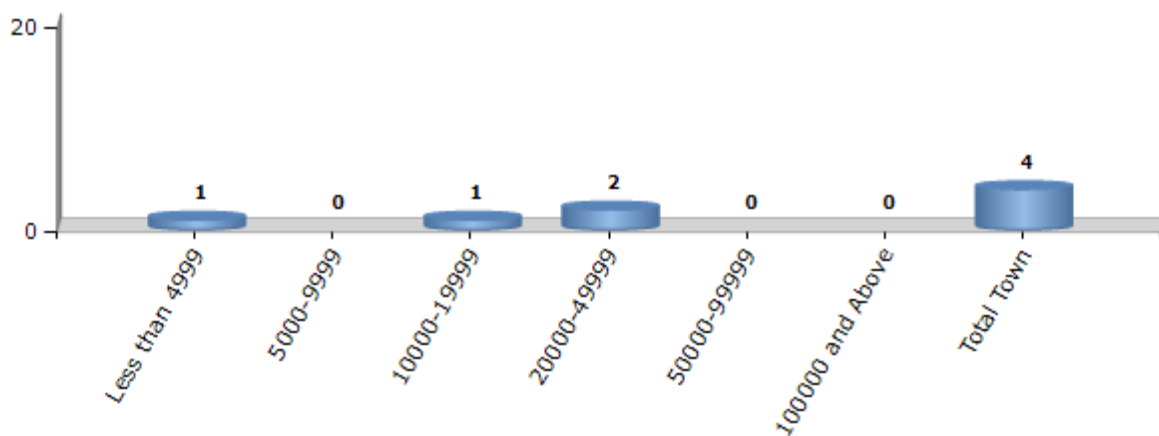
Number of Villages by Population Size - 2011



Number of Towns by Population Size - 2011

Less than 4999	5000-9999	10000-19999	20000-49999	50000-99999	100000 and Above	Total Town
1	0	1	2	0	0	4

Number of Towns by Population Size - 2011

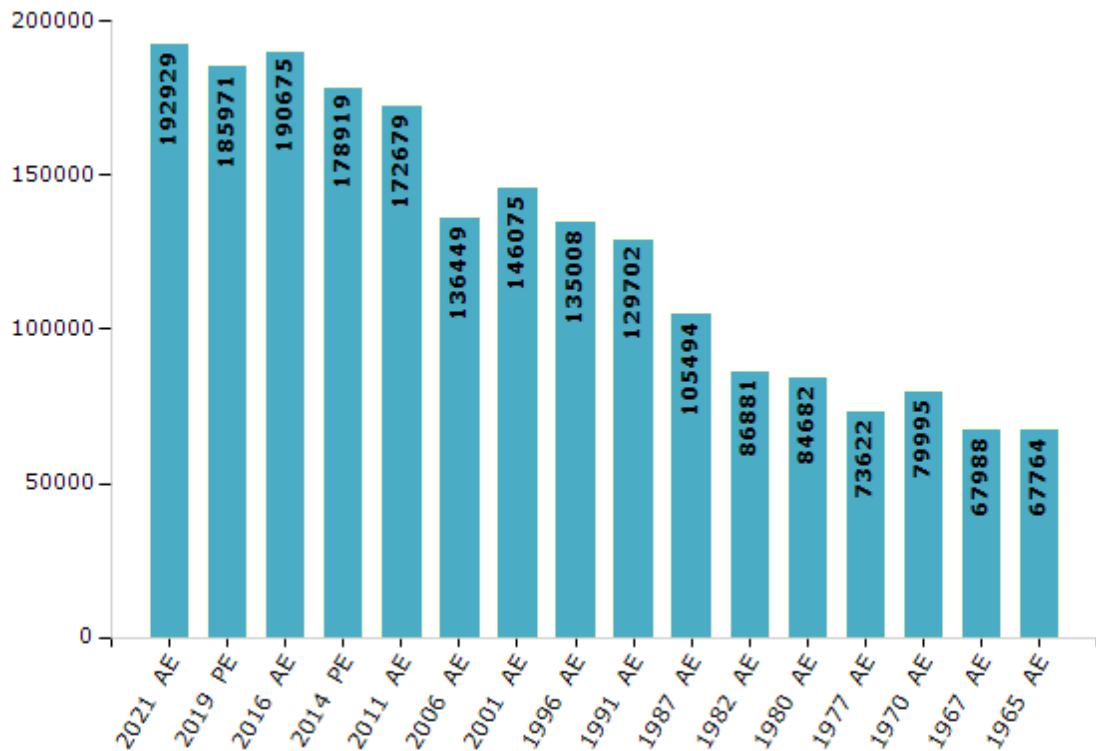


Electoral Features

Electors by Male & Female

Year	Male	Female	Others	Total	Year	Male	Female	Others	Total
2021 AE	93319	99608	2	192929	1991 AE	64753	64949	-	129702
2019 PE	90525	95445	1	185971	1987 AE	51293	54201	-	105494
2016 AE	91835	98840	0	190675	1982 AE	43579	43302	-	86881
2014 PE	86611	92308	0	178919	1980 AE	41784	42898	-	84682
2011 AE	83589	89090	0	172679	1977 AE	36974	36648	-	73622
2009 PE	-	-	-	-	1970 AE	39921	40074	-	79995
2006 AE	67253	69196	-	136449	1967 AE	-	-	-	67988
2004 PE	-	-	-	-	1965 AE	-	-	-	67764
2001 AE	71360	74715	-	146075	1960 AE	-	-	-	-
1999 PE	-	-	-	-	1957 AE	-	-	-	-
1996 AE	64839	70169	-	135008					

Number of Electors



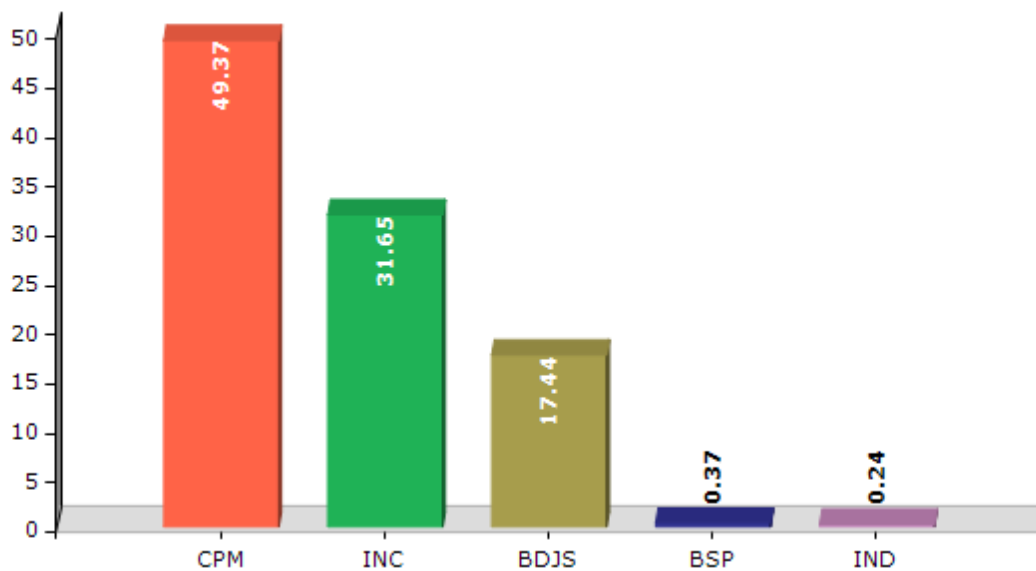
Note : AE : Assembly Election, PE : Assembly Segment of Parliamentary Election

Historical Summary Election Results

Summary Result of Assembly Election - 2016

Candidate Name	Party	Votes	Votes %
B. D. Devassy	CPM	74251	49.37
T. U. Radhakrishnan	INC	47603	31.65
Unnikrishnan. K. A	BDJS	26229	17.44
Ayyappan Vazhavalappil	BSP	561	0.37
Jijo	IND	367	0.24
Sabu Chathely	IND	304	0.2
A. E. Sabira	IND	191	0.13
N. A. Devassy Nellippilly	IND	149	0.1
	NOTA	739	0.49

Votes Percentage of Top Parties - 2016



Polling Station Level Election Results

Number and Name of Polling Stations (PS) (2021)

Number of Polling Stations	Name of Polling Stations	Number of Polling Stations	Name of Polling Stations
1	Krishnavilasom UPS Manakulangara (Booth 1)	13	St. Claire's School Vallapady (Booth No. 1)
2	Krishnavilasom UPS Manakulangara (Booth 2)	14	St. Claire's School Vallapady (Booth No. 2)
2A	Krishnavilasom UPS Manakulangara (Booth 2)	15	Govt. Welfare School, Pulipparakkunnu (Booth No. 1)
3	Krishnavilasom UPS Manakulangara (Booth 3)	15A	Govt. Welfare School, Pulipparakkunnu (Booth No. 1)
3A	Krishnavilasom UPS Manakulangara (Booth 3)	16	Govt. Welfare School, Pulipparakkunnu (Booth No. 2)
4	St. Donbosco H S Kodakara (Booth No. 1)	17	St. Antony's UPS Perambra (Booth No. 1)
4A	St. Donbosco H S Kodakara (Booth No. 1)	18	St. Antony's UPS Perambra (Booth No. 2)
5	St. Donbosco H S Kodakara (Booth No. 2)	19	St. Antony's UPS Perambra (Booth No. 3)
5A	St. Donbosco H S Kodakara (Booth No. 2)	20	St. Antony's UPS Perambra (Booth No. 4)
6	Donbosco H S, Kodakara (Booth No. 3)	21	Madhabodhana Hall of St. Mary's Church, Thessery (Booth No. 1)
6A	Donbosco H S, Kodakara (Booth No. 3)	21A	Madhabodhana Hall of St. Mary's Church, Thessery (Booth No. 1)
7	Govt. National Boys H S Kodakara (Booth No. 1)	22	Madhabodhana Hall of St. Mary's Church Thessery (Booth No. 2)
7A	Govt. National Boys H S Kodakara (Booth No. 1)	22A	Madhabodhana Hall of St. Mary's Church Thessery (Booth No. 2)
8	Govt. National Boys H S Kodakara (Booth No. 2)	23	Grama Mandiram Pazhampilly
8A	Govt. National Boys H S Kodakara (Booth No. 2)	24	Anganawadi Pazhampilly
9	Govt. GHS Kodakara (Booth No. 1)	25	Aided UPS Thessery (Booth No. 1)
10	Grama Mandiram Anathadam	25A	Aided UPS Thessery (Booth No. 1)
11	Govt. GHS Kodakara (Booth No. 2)	26	Aided UPS Thessery (Booth No. 2)
11A	Govt. GHS Kodakara (Booth No. 2)	27	Mathew Alakkalam Public School (Booth No. 1)
12	Govt. LPS Kodakara (Booth No. 1)	27A	Mathew Alakkalam Public School (Booth No. 1)
12A	Govt. LPS Kodakara (Booth No. 1)	28	Mathew Alakkalam Public School (Booth No. 2)

Contd....

Polling Station Level Election Results

Polling Station-wise Votes Secured by Overall Top Five Parties in Chalakydy Assembly in Assembly Election (AE) under Chalakydy Parliamentary Constituency in Kerala (2021)

Number of Polling Station	Winner - Saneesh kumar Joseph (INC)	Runner-up - Dennies K Antony (KEC(M))	3rd - Unnikrishnan K.A (BDJS)	4th - T N Rajan (IND)	5th - M S Asokan (BSP)	NOTA	Other	Total Votes Secured
24	283	344	94	4	3	7	3	738
25	63	132	210	9	1	3	4	422
25A	78	154	183	8	6	1	3	433
26	291	175	175	3	3	7	1	655
27	173	124	90	2	0	5	1	395
27A	173	174	51	2	0	3	6	409
28	245	261	76	4	3	11	5	605
29	195	367	80	3	3	2	3	653
30	216	488	65	5	4	2	6	786
31	229	368	45	4	2	4	5	657
32	281	328	41	2	4	3	0	659
33	325	251	34	1	4	2	6	623
34	152	244	107	2	2	1	3	511
34A	322	170	13	0	4	3	2	514
35	270	178	100	1	0	4	1	554
35A	232	170	31	0	0	5	4	442
36	282	116	54	2	0	2	4	460
36A	291	160	35	3	4	5	2	500
37	113	203	63	6	2	3	3	393
37A	123	176	90	4	1	1	3	398
38	228	162	38	2	0	6	3	439
38A	122	270	78	2	2	2	5	481
39	241	162	42	1	1	5	1	453
39A	149	161	141	6	3	2	5	467
40	350	252	24	2	0	5	3	636
41	237	200	14	0	0	3	1	455
41A	204	247	40	0	1	3	3	498
42	272	139	10	0	0	4	2	427
42A	178	188	61	8	1	0	2	438
43	242	117	45	1	0	1	0	406
43A	182	150	78	4	0	3	4	421
44	268	202	59	5	4	2	5	545
45	314	281	95	10	5	3	2	710
46	239	194	34	1	3	4	1	476
47	191	135	30	1	1	3	3	364

Contd....

Polling Station Level Election Results

Winner, Runner-up and 3rd Party Position & Winning Margin According to Polling Stations in Chalakydy Assembly in Assembly Election (AE) under Chalakydy Parliamentary Constituency in Kerala (2021)

Polling Station Number	Winner Party	Winner Votes (%)	Runner-up Party	Runner-up Votes (%)	Winning Margin Votes (%)	Third Party	Third Party Votes (%)	Other Votes (%)
47A	INC	214 (52.97)	KEC(M)	149 (36.88)	65 (16.09)	BDJS	32 (7.92)	9 (2.23)
48	KEC(M)	223 (44.51)	BDJS	162 (32.34)	61 (12.17)	INC	109 (21.76)	7 (1.4)
48A	KEC(M)	266 (50.19)	BDJS	130 (24.53)	136 (25.66)	INC	126 (23.77)	8 (1.51)
49	KEC(M)	333 (48.61)	INC	232 (33.87)	101 (14.74)	BDJS	106 (15.47)	14 (2.04)
50	INC	178 (36.93)	KEC(M)	169 (35.06)	9 (1.87)	BDJS	120 (24.9)	15 (3.11)
50A	INC	210 (42.68)	KEC(M)	196 (39.84)	14 (2.84)	BDJS	78 (15.85)	8 (1.63)
51	KEC(M)	267 (47.09)	INC	223 (39.33)	44 (7.76)	BDJS	59 (10.41)	18 (3.17)
52	INC	230 (55.69)	KEC(M)	146 (35.35)	84 (20.34)	BDJS	34 (8.23)	3 (0.73)
52A	INC	242 (54.75)	KEC(M)	166 (37.56)	76 (17.19)	BDJS	28 (6.33)	6 (1.36)
53	INC	353 (45.2)	KEC(M)	289 (37)	64 (8.2)	BDJS	128 (16.39)	11 (1.41)
54	KEC(M)	237 (51.3)	INC	190 (41.13)	47 (10.17)	BDJS	30 (6.49)	5 (1.08)
54A	INC	212 (44.92)	KEC(M)	200 (42.37)	12 (2.55)	BDJS	46 (9.75)	14 (2.97)
55	KEC(M)	203 (42.2)	INC	200 (41.58)	3 (0.62)	BDJS	62 (12.89)	16 (3.33)
55A	KEC(M)	215 (42.66)	INC	208 (41.27)	7 (1.39)	BDJS	69 (13.69)	12 (2.38)
56	INC	206 (47.58)	KEC(M)	148 (34.18)	58 (13.4)	BDJS	76 (17.55)	3 (0.69)
56A	KEC(M)	231 (48.63)	INC	210 (44.21)	21 (4.42)	BDJS	29 (6.11)	5 (1.05)
57	KEC(M)	423 (59.92)	INC	218 (30.88)	205 (29.04)	BDJS	49 (6.94)	16 (2.27)
58	KEC(M)	132 (68.39)	INC	52 (26.94)	80 (41.45)	BDJS	2 (1.04)	7 (3.63)
59	KEC(M)	333 (57.02)	INC	219 (37.5)	114 (19.52)	BDJS	15 (2.57)	17 (2.91)
60	KEC(M)	140 (49.3)	INC	135 (47.54)	5 (1.76)	IND (C)	3 (1.06)	6 (2.11)
61	KEC(M)	139 (51.87)	INC	115 (42.91)	24 (8.96)	BDJS	8 (2.99)	6 (2.24)
62	INC	372 (51.67)	KEC(M)	287 (39.86)	85 (11.81)	BDJS	47 (6.53)	14 (1.94)
63	KEC(M)	197 (52.39)	INC	169 (44.95)	28 (7.44)	BDJS	5 (1.33)	5 (1.33)
63A	INC	197 (52.67)	KEC(M)	141 (37.7)	56 (14.97)	BDJS	33 (8.82)	3 (0.8)
64	INC	408 (64.35)	KEC(M)	188 (29.65)	220 (34.7)	BDJS	25 (3.94)	13 (2.05)
65	KEC(M)	184 (46.46)	INC	177 (44.7)	7 (1.76)	BDJS	29 (7.32)	6 (1.52)
65A	INC	199 (48.54)	KEC(M)	169 (41.22)	30 (7.32)	BDJS	35 (8.54)	7 (1.71)
66	KEC(M)	330 (43.94)	INC	304 (40.48)	26 (3.46)	BDJS	104 (13.85)	13 (1.73)
67	INC	244 (66.3)	KEC(M)	112 (30.43)	132 (35.87)	BDJS	6 (1.63)	6 (1.63)
67A	INC	273 (67.91)	KEC(M)	110 (27.36)	163 (40.55)	BDJS	12 (2.99)	7 (1.74)
68	INC	227 (56.19)	KEC(M)	165 (40.84)	62 (15.35)	BDJS	10 (2.48)	2 (0.5)
68A	INC	293 (59.43)	KEC(M)	181 (36.71)	112 (22.72)	BDJS	14 (2.84)	5 (1.01)
69	INC	437 (59.62)	KEC(M)	248 (33.83)	189 (25.79)	BDJS	28 (3.82)	20 (2.73)
70	INC	318 (56.89)	KEC(M)	217 (38.82)	101 (18.07)	BDJS	16 (2.86)	8 (1.43)
71	INC	223 (52.97)	KEC(M)	182 (43.23)	41 (9.74)	BDJS	7 (1.66)	9 (2.14)

Contd....

Socio-Economic Amenities - Rural

Access to Education Facilities

Particulars	Number of Villages (% of Population)				
	Available	Not Available	If Not Available (Distance of Nearest Facility)		
			A	B	C
Govt. Primary School	7 (100)	0 (0)	0 (0)	0 (0)	0 (0)
Private Primary School	4 (67)	3 (33)	0 (0)	0 (0)	0 (0)
Govt. Middle School	7 (100)	0 (0)	0 (0)	0 (0)	0 (0)
Private Middle School	4 (67)	3 (33)	0 (0)	0 (0)	0 (0)
Govt. Secondary School	6 (96)	1 (4)	0 (0)	1 (4)	0 (0)
Private Secondary School	3 (44)	4 (56)	0 (0)	0 (0)	0 (0)
Govt. Senior Secondary School	4 (69)	3 (31)	0 (0)	1 (4)	0 (0)
Private Senior Secondary School	1 (24)	6 (76)	1 (11)	1 (17)	0 (0)
Govt. Arts and Science Degree College	0 (0)	7 (100)	0 (0)	4 (59)	1 (13)
Private Arts and Science Degree College	0 (0)	7 (100)	0 (0)	2 (28)	0 (0)
Govt. Engineering College	0 (0)	7 (100)	0 (0)	1 (9)	1 (13)
Private Engineering College	1 (24)	6 (76)	0 (0)	2 (28)	2 (26)
Govt. Medicine College	0 (0)	7 (100)	0 (0)	0 (0)	0 (0)
Private Medicine College	0 (0)	7 (100)	0 (0)	1 (17)	6 (83)
Govt. Management Institute	0 (0)	7 (100)	0 (0)	0 (0)	2 (32)
Private Management Institute	2 (24)	5 (76)	0 (0)	2 (40)	1 (4)
Govt. Polytechnic	1 (11)	6 (89)	0 (0)	3 (63)	2 (17)
Private Polytechnic	0 (0)	7 (100)	0 (0)	1 (9)	0 (0)
Govt. Vocational Training School/ITI	0 (0)	7 (100)	0 (0)	5 (63)	1 (13)
Private Vocational Training School/ITI	1 (24)	6 (76)	0 (0)	0 (0)	0 (0)
Govt. Non Formal Training Centre	0 (0)	7 (100)	0 (0)	2 (13)	2 (30)
Private Non Formal Training Centre	0 (0)	7 (100)	0 (0)	3 (57)	0 (0)
Govt. School For Disabled	0 (0)	7 (100)	0 (0)	0 (0)	3 (45)
Private School For Disabled	0 (0)	7 (100)	0 (0)	4 (55)	0 (0)
Government Others	0 (0)	7 (100)	0 (0)	0 (0)	7 (100)
Private Others	0 (0)	7 (100)	0 (0)	0 (0)	0 (0)

Note : Distance A : Less than 5 km; B : Between 5-10 km; C : 10+ km.; Source : Data Analysis is based on 2011 Census.

DISCLAIMER

The Terms of Use and Disclaimer of Datanet India Private Limited (hereinafter referred to as "Datanet") for use of this analysis report of **Chalakudy Assembly Constituency (Chalakudy Vidhan Sabha)** :-

1. **Assembly Factbook™** is a Registered Trade Mark owned by Datanet.
2. All the maps are sketched and graphical representation only and have not been drawn to the scale and also not to represent the actual geographical area or boundary of the unit.
3. The data for the aforesaid analysis is based on authentic sources and has been culled from the various publications of Census, CSO and NSSO for district and block level data, various central and state government departments, Central & State Elections Commissions and the concerned Returning Officers' releases, Electoral Rolls, Election results and allied publications, internal assessment, surveys, estimates and analysis. Therefore, certain adjustment of data at micro level may have been done to arrive closer to the macro data.
4. Data have been provided on an "As Is" and "As AVAILABLE" basis
5. The colours shown in the maps or diagram and charts of a particular party, alliance or AC are indicative and do not represent them.
6. This publication which includes maps, sheets, graphs and data would be the property under copyright of Datanet only. The user may use these for its internal study, analysis and research purposes. It's public display, re-selling or any commercial uses by the user are not allowed.
7. Datanet has taken due care and caution in compilation and processing of data and allied information, but does not guarantee the accuracy, adequacy or completeness of any information/analysis and will be not responsible for any errors or omissions or for the results obtained from the use of such information/analysis.
8. All the contents for the publication have been culled from various authentic sources and Datanet reasonably believes such sources to be reliable, but does not make any representations, express or implied as to the accuracy or fitness of use of such information. The information or contents of the information/analysis do not constitute advice and should not be relied upon in making (or refraining from making) any decision. Any reliance placed upon the information provided by Datanet is the sole responsibility and strictly at the user's risk.
9. In no event will Datanet be liable for any damages (including, without limitation, damages for loss of business projects, or loss of profits) arising in contract, tort or otherwise from the use of or inability to use any of its contents, or from any action taken (or refrained from being taken) as a result of using the analysis or any of its contents. Datanet its directors, owners, editors, officials, employees, distributor and agents or any associate will not be liable for any errors in the information contained or any consequences arising from the use of the contents of the provided information/analysis.
10. If any provision of these terms and conditions is held invalid or illegal or unenforceable for any reason by any court of competent jurisdiction, such provision shall be severed and the remainder of provisions of the terms and conditions shall continue in full force and effect as if the Term of Use had been executed with the invalid, illegal or unenforceable provision eliminated.
11. If there are any discrepancies in the information provided, please bring it to attention of Datanet for suitable rectification measures.

Buy Online This Complete Book At
Datanet India eBooks Store

www.indiastatpublications.com

or go directly at

[http://www.indiastatpublications.com/
Assembly_factbook/Kerala/Chalakudy/Chalakudy](http://www.indiastatpublications.com/Assembly_factbook/Kerala/Chalakudy/Chalakudy)


i **india**stat**elections**

ISBN : 978-93-5313-526-3



9 789353 135263