



Kerala

Assembly Factbook™

Kaipamangalam Assembly Constituency



Key Electoral Data of Kaipamangalam
Assembly Constituency (Vidhan Sabha)



india**stat**publications

Kerala

Assembly Factbook™

Kaipamangalam Assembly Constituency



Kaipamangalam Vidhan Sabha

Editor & Director

Dr. R.K. Thukral

Research Editor

Dr. Shafeeq Rahman

Compiled, Researched and Published by Datanet India Pvt. Ltd.

D-100, 1st Floor,

Okhla Industrial Area, Phase-I,
New Delhi- 110020.

Ph.: 91-11- 43580781-84

Email : support@indiastatpublications.com

Website : www.indiastatelections.com

Online Book Store :

www.indiastatpublications.com

Report No. : AFB/KR-069-0125

ISBN : 978-93-5313-541-6

First Edition : January, 2018

Eighth Updated Edition : January, 2025

Price : Rs.11500/-

US\$ 310

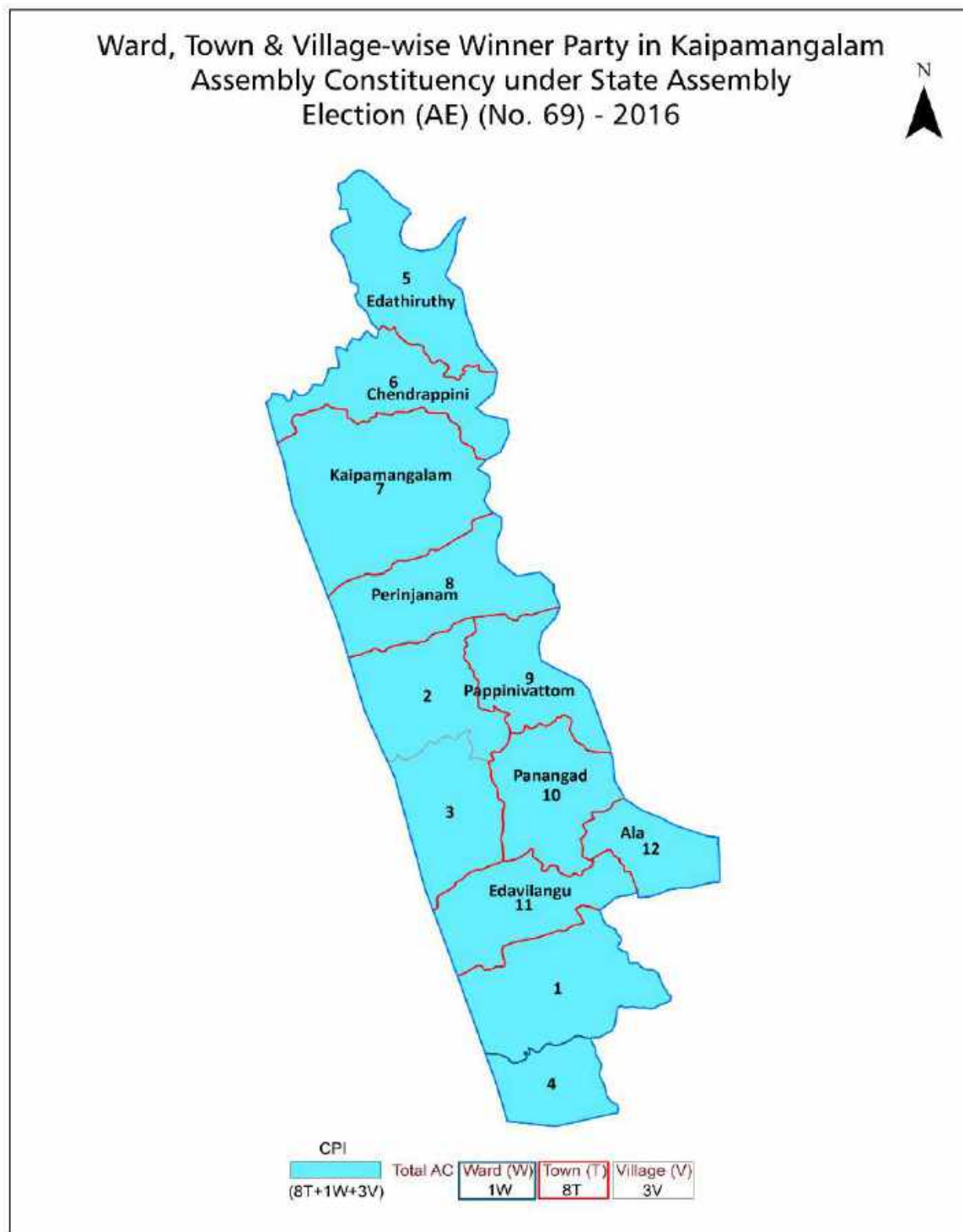
© Datanet India Pvt. Ltd.

All rights reserved. No part of this book may be reproduced, stored in a retrieval system or transmitted in any form or by any means, mechanical photocopying, photographing, scanning, recording or otherwise without the prior written permission of the publisher. Please refer to Disclaimer at page no. 188 for the use of this publication.

Printed in India

No.	Particulars	Page No.
	Introduction	
1	Assembly Constituency - (Vidhan Sabha) at a Glance Features of Assembly as per Delimitation Commission of India (2008)	1-2
	Location and Political Maps	
2	Location Map Boundaries of Assembly Constituency - (Vidhan Sabha in District Boundaries of Assembly Constituency under Parliamentary Constituency - (Lok Sabha) Town, Ward & Village-wise Winner Parties- 2024, 2021, 2019, 2016, 2014, 2011 and 2009	3-10
	Administrative Setup (2011)	
3	District Sub-district Towns Villages Inhabited Villages Uninhabited Villages Village Panchayat Intermediate Panchayat	11-13
	Demographics (2011)	
4	Population Households Rural/Urban Population Towns, Ward and Villages by Population Size Sex Ratio (Total & 0-6 Years) Religious Population Social Population Literacy Rate	14-16
	Electoral Features	
5	Important Dates of Last Elections Held Electors by Gender Service Electors Voters Voters Turnout Polling Stations & Average Number of Electors per Polling Station Electors by Age Group Present Elected Representatives	17-28
	Historical Summary Election Results	
6	Vote Share of Major Parties Winning Margin (Number & Percentage Polarity of Parties Summary Result of Assembly Segment of Parliamentary Elections 2024, 2019, 2014 and 2009 Summary Result of Assembly Elections 2021, 2016 and 2011	29-38
	Polling Station Level Election Results	
7	Name and Number of Polling Station 2024, 2021, 2019, 2016, 2014, 2011 and 2009 Polling Station-wise Electors, Voters & Voters Turnout 2024, 2021, 2019, 2016, 2014, 2011 and 2009 Polling Station wise Elections Results 2024, 2021, 2019, 2016, 2014, 2011 and 2009	39-167
	Share of Assembly Constituency	
8	Share of Assembly Constituency -(Vidhan Sabha) in State, District and Parliamentary Constituency -(Lok Sabha)	168
	Socio-Economic Amenities (2011)	
9	Access to Administrative Units Agricultural, Manufacturing and Industrial Commodities Demographic Indicators Education Health & Manpower Drinking Water Supply Sanitation Entertainment and Recreations Infrastructure Power Food Allocation Distribution and Marketing of Agriculture Commodities Infrastructure Transport and Road Infrastructure Communication Banking and Financial Services Land Use Irrigation Source	170-184
10	Abbreviation & Sources	186
11	Disclaimer	188

Location & Political Map



Administrative Setup

List of Village Panchayat & Intermediate Panchayat (Block) Name - 2011

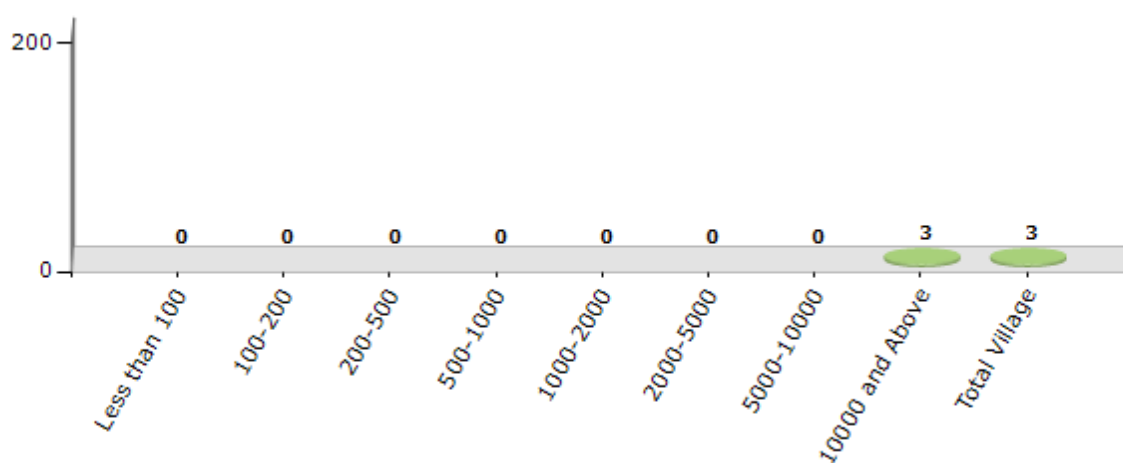
Village Name	Village Panchayat Name	Intermediate Panchayat Name
Azhikode	Eriyad	Kodungallur
Koolimuttam	Mathilakom	Mathilakam
Padinjare Vemballur	S.N.Puram	Mathilakam

Demographics

Number of Villages by Population Size - 2011

Less than 100	100-200	200-500	500-1000	1000-2000	2000-5000	5000-10000	10000 and Above	Total Village
0	0	0	0	0	0	0	3	3

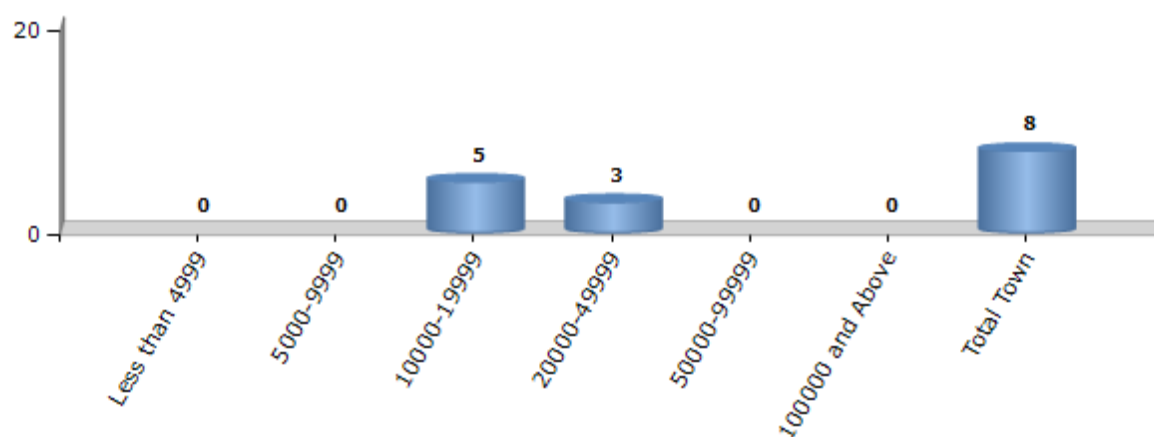
Number of Villages by Population Size - 2011



Number of Towns by Population Size - 2011

Less than 4999	5000-9999	10000-19999	20000-49999	50000-99999	100000 and Above	Total Town
0	0	5	3	0	0	8

Number of Towns by Population Size - 2011



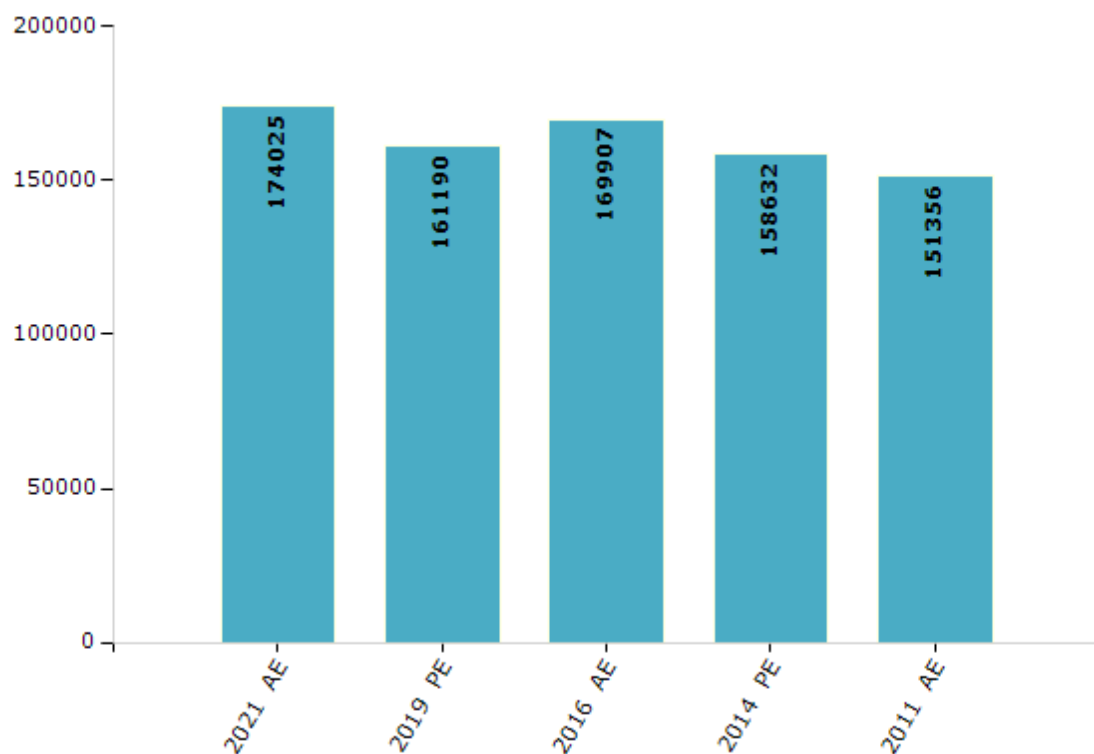
Electoral Features

Electors by Male & Female

Year	Male	Female	Others	Total
2021 AE	81171	92846	8	174025
2019 PE	74662	86522	6	161190
2016 AE	79935	89972	0	169907
2014 PE	74294	84338	0	158632
2011 AE	70192	81164	0	151356
2009 PE	-	-	-	-
2006 AE	-	-	-	-
2004 PE	-	-	-	-
2001 AE	-	-	-	-
1999 PE	-	-	-	-
1996 AE	-	-	-	-

Year	Male	Female	Others	Total
1991 AE	-	-	-	-
1987 AE	-	-	-	-
1982 AE	-	-	-	-
1980 AE	-	-	-	-
1977 AE	-	-	-	-
1970 AE	-	-	-	-
1967 AE	-	-	-	-
1965 AE	-	-	-	-
1960 AE	-	-	-	-
1957 AE	-	-	-	-

Number of Electors



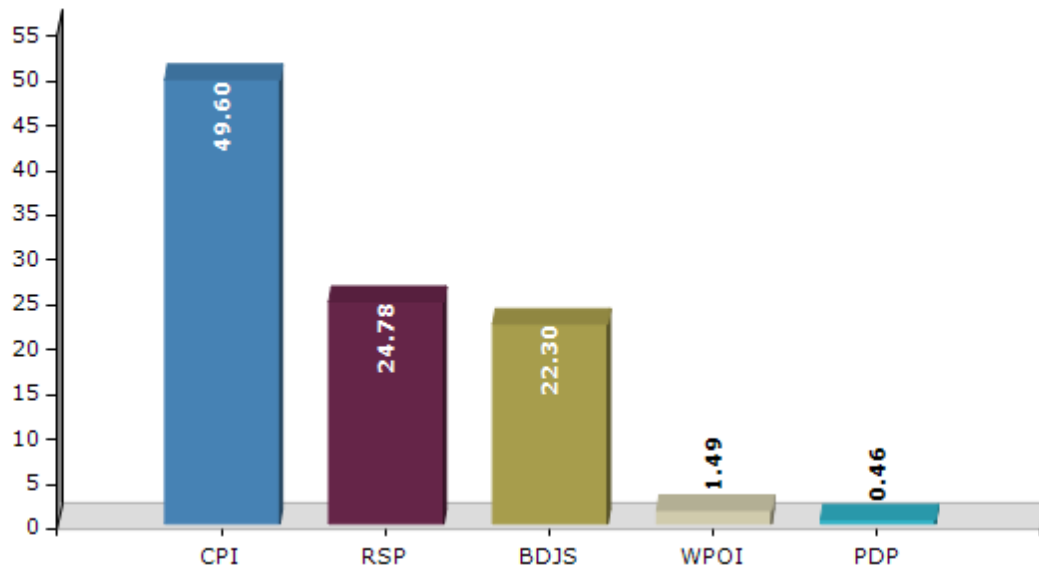
Note : AE : Assembly Election, PE : Assembly Segment of Parliamentary Election

Historical Summary Election Results

Summary Result of Assembly Election - 2016

Candidate Name	Party	Votes	Votes %
E T Taison Master	CPI	66824	49.6
M T Muhammed Nahas	RSP	33384	24.78
Unnikrishnan Thashnath	BDJS	30041	22.3
K K Shajahan	WPOI	2002	1.49
Abdul Kareem P M	PDP	624	0.46
K H Mohammed Rafeek	SDP	564	0.42
P A Kuttappan	IND	257	0.19
Biju Ittithara	IND	238	0.18
N D Venu	CPIM	227	0.17
	NOTA	565	0.42

Votes Percentage of Top Parties - 2016



Polling Station Level Election Results

Number and Name of Polling Stations (PS) (2021)

Number of Polling Stations	Name of Polling Stations	Number of Polling Stations	Name of Polling Stations
1	Govt. ITI (SCDD) Chuloor East Bldg. Western Portion	13A	East U.P School, Perumpadappu New Block Eastern Part
1A	Govt. ITI (SCDD) Chuloor East Bldg. Western Portion	14	East U.P School, Perumpadappu New Block South Part Western Portion
2	Govt. ITI (SCDD) Chuloor Middle Bldg. Western Portion	14A	East U.P School, Perumpadappu New Block South Part Western Portion
2A	Govt. ITI (SCDD) Chuloor Middle Bldg. Western Portion	15	S.R.V.U.P School, Chenthappinni (North Part)
3	Aided Mappila Lower Primary School, Kuttamangalam	15A	S.R.V.U.P School, Chenthappinni (North Part)
4	Aided Mappila Lower Primary School, Kuttamangalam (North Part)	16	High School, Chenthappinni (North West Part)
4A	Aided Mappila Lower Primary School, Kuttamangalam (North Part)	16A	High School, Chenthappinni (North West Part)
5	St. Anne's Covent H.S, Edathirithy Mail Bldg. Middle Portion	17	High School, Chenthappinni (North Building - East Part)
5A	St. Anne's Covent H.S, Edathirithy Mail Bldg. Middle Portion	17A	High School, Chenthappinni (North Building - East Part)
6	St. Anne's Covent H.S, Edathirithy North Side, North Block	18	High School, Chenthappinni (South Building)
6A	St. Anne's Covent H.S, Edathirithy North Side, North Block	19	Pappu Master M U.P School, Chenthappinni (South Building)
7	S.N.V.L.P School, Edathirithy South (South Part)	19A	Pappu Master M U.P School, Chenthappinni (South Building)
7A	S.N.V.L.P School, Edathirithy South (South Part)	20	Pappu Master M U.P School, Chenthappinni (North Building)
8	S.N.V.L.P School, Edathirithy South (North Part)	20A	Pappu Master M U.P School, Chenthappinni (North Building)
8A	S.N.V.L.P School, Edathirithy South (North Part)	21	Govt. L.P School, Koorikkuzhi, Main Building (North Part)
9	Govt. Mappila High School, Chamakkala (West Part)	22	Govt. L.P School, Koorikkuzhi, Main Building
10	Govt. Mappila High School, Chamakkala (East Part)	23	Babul Ullum Madrassa, Koorikuzhy (Now Functioning as LP School)
11	Govt. L.P School, Perumpadappu (South Part)	23A	Babul Ullum Madrassa, Koorikuzhy (Now Functioning as LP School)
11A	Govt. L.P School, Perumpadappu (South Part)	24	Babul Ullum Madrassa, Koorikuzhy (Now Functioning as LP School)
12	Govt. L.P School, Perumpadappu (North Part)	24A	Babul Ullum Madrassa, Koorikuzhy (Now Functioning as LP School)
13	East U.P School, Perumpadappu New Block Eastern Part	25	Koorikkuzhi Aided Mappila U P School, Kaippamangalam North (North Building - West Part)

Contd....

Polling Station Level Election Results

Polling Station-wise Votes Secured by Overall Top Five Parties in Kaipamangalam Assembly in Assembly Election (AE) under Chalakudy Parliamentary Constituency in Kerala (2021)

Number of Polling Station	Winner - E T Taison Master (CPI)	Runner-up - Sobha Subin (INC)	3rd - C D Sreelal (BDJS)	4th - M K Aslam (WPOI)	5th - M K Shameer (SDPI)	NOTA	Other	Total Votes Secured
21	420	308	17	23	14	0	1	783
22	346	384	41	1	5	2	0	779
23	204	203	11	6	9	0	1	434
23A	296	161	23	1	1	0	1	483
24	190	190	19	0	6	2	3	410
24A	252	162	42	2	3	1	3	465
25	155	230	32	0	1	3	1	422
25A	243	193	28	0	6	2	0	472
26	104	295	61	6	2	2	0	470
26A	191	233	37	4	4	1	0	470
27	312	205	67	1	2	2	2	591
28	317	352	56	16	3	4	6	754
29	182	198	54	7	1	1	0	443
29A	195	251	46	4	2	1	0	499
30	273	201	9	2	4	1	2	492
30A	287	240	14	1	3	0	0	545
31	231	200	59	2	1	1	1	495
31A	298	205	28	6	2	1	1	541
32	207	203	42	5	3	1	1	462
32A	219	218	38	11	1	2	2	491
33	190	219	49	6	5	0	0	469
33A	254	211	37	2	1	2	1	508
34	370	335	0	2	2	0	0	709
35	367	252	12	9	5	4	0	649
36	156	224	13	6	1	4	2	406
36A	216	167	54	0	2	2	3	444
37	309	155	40	4	2	2	3	515
37A	416	141	24	3	0	1	0	585
38	347	348	64	0	2	1	2	764
39	320	373	67	2	3	3	3	771
40	111	287	43	2	0	0	0	443
40A	154	315	17	2	0	2	1	491
41	195	196	30	1	4	1	1	428
41A	238	227	12	3	4	1	0	485
42	247	197	14	3	0	1	0	462

Contd....

Polling Station Level Election Results

Winner, Runner-up and 3rd Party Position & Winning Margin According to Polling Stations in Kaipamangalam Assembly in Assembly Election (AE) under Chalakudy Parliamentary Constituency in Kerala (2021)

Polling Station Number	Winner Party	Winner Votes (%)	Runner-up Party	Runner-up Votes (%)	Winning Margin Votes (%)	Third Party	Third Party Votes (%)	Other Votes (%)
42A	CPI	287 (51.07)	INC	240 (42.7)	47 (8.37)	BDJS	31 (5.52)	4 (0.71)
43	CPI	251 (56.92)	INC	171 (38.78)	80 (18.14)	BDJS	8 (1.81)	11 (2.49)
43A	CPI	271 (57.42)	INC	187 (39.62)	84 (17.8)	BDJS	7 (1.48)	7 (1.48)
44	CPI	262 (52.3)	INC	204 (40.72)	58 (11.58)	BDJS	24 (4.79)	11 (2.2)
45	CPI	409 (53.46)	INC	324 (42.35)	85 (11.11)	BDJS	17 (2.22)	15 (1.96)
46	INC	259 (56.43)	CPI	180 (39.22)	79 (17.21)	BDJS	16 (3.49)	4 (0.87)
46A	CPI	305 (61.37)	INC	166 (33.4)	139 (27.97)	BDJS	15 (3.02)	11 (2.21)
47	CPI	354 (66.92)	INC	148 (27.98)	206 (38.94)	BDJS	18 (3.4)	9 (1.7)
47A	CPI	348 (59.18)	INC	191 (32.48)	157 (26.7)	BDJS	40 (6.8)	9 (1.53)
48	CPI	320 (60.04)	INC	189 (35.46)	131 (24.58)	BDJS	18 (3.38)	6 (1.13)
48A	INC	293 (52.04)	CPI	240 (42.63)	53 (9.41)	BDJS	25 (4.44)	5 (0.89)
49	CPI	200 (59.88)	INC	122 (36.53)	78 (23.35)	BDJS	9 (2.69)	3 (0.9)
49A	CPI	268 (63.66)	INC	142 (33.73)	126 (29.93)	BDJS	9 (2.14)	2 (0.48)
50	CPI	273 (47.89)	INC	261 (45.79)	12 (2.1)	BDJS	31 (5.44)	5 (0.88)
51	CPI	232 (55.5)	INC	145 (34.69)	87 (20.81)	BDJS	37 (8.85)	4 (0.96)
51A	CPI	258 (57.72)	INC	151 (33.78)	107 (23.94)	BDJS	27 (6.04)	11 (2.46)
52	CPI	199 (53.93)	INC	132 (35.77)	67 (18.16)	BDJS	35 (9.49)	3 (0.81)
52A	CPI	275 (60.57)	INC	128 (28.19)	147 (32.38)	BDJS	49 (10.79)	2 (0.44)
53	CPI	197 (48.64)	INC	160 (39.51)	37 (9.13)	BDJS	43 (10.62)	5 (1.23)
53A	CPI	286 (64.56)	INC	121 (27.31)	165 (37.25)	BDJS	31 (7)	5 (1.13)
54	CPI	302 (57.52)	INC	162 (30.86)	140 (26.66)	BDJS	51 (9.71)	10 (1.9)
54A	CPI	315 (54.4)	INC	229 (39.55)	86 (14.85)	BDJS	27 (4.66)	8 (1.38)
55	CPI	313 (43.47)	INC	299 (41.53)	14 (1.94)	BDJS	97 (13.47)	11 (1.53)
56	CPI	413 (60.91)	INC	202 (29.79)	211 (31.12)	BDJS	58 (8.55)	5 (0.74)
57	CPI	255 (60.14)	INC	132 (31.13)	123 (29.01)	BDJS	23 (5.42)	14 (3.3)
57A	CPI	248 (54.27)	INC	145 (31.73)	103 (22.54)	BDJS	59 (12.91)	5 (1.09)
58	CPI	252 (57.8)	INC	146 (33.49)	106 (24.31)	BDJS	32 (7.34)	6 (1.38)
58A	CPI	318 (57.19)	INC	198 (35.61)	120 (21.58)	BDJS	35 (6.29)	5 (0.9)
59	CPI	233 (50.32)	INC	147 (31.75)	86 (18.57)	BDJS	75 (16.2)	8 (1.73)
59A	CPI	252 (45.16)	INC	180 (32.26)	72 (12.9)	BDJS	119 (21.33)	7 (1.25)
60	CPI	265 (56.5)	INC	137 (29.21)	128 (27.29)	BDJS	58 (12.37)	9 (1.92)
60A	CPI	334 (60.95)	INC	162 (29.56)	172 (31.39)	BDJS	41 (7.48)	11 (2.01)
61	CPI	284 (61.47)	INC	129 (27.92)	155 (33.55)	BDJS	41 (8.87)	8 (1.73)
61A	CPI	283 (62.2)	INC	151 (33.19)	132 (29.01)	BDJS	16 (3.52)	5 (1.1)
62	CPI	356 (67.3)	INC	158 (29.87)	198 (37.43)	SDPI	7 (1.32)	8 (1.51)

Contd....

Socio-Economic Amenities - Rural

Access to Education Facilities

Particulars	Number of Villages (% of Population)				
	Available	Not Available	If Not Available (Distance of Nearest Facility)		
			A	B	C
Govt. Primary School	3 (100)	0 (0)	0 (0)	0 (0)	0 (0)
Private Primary School	3 (100)	0 (0)	0 (0)	0 (0)	0 (0)
Govt. Middle School	3 (100)	0 (0)	0 (0)	0 (0)	0 (0)
Private Middle School	1 (45)	2 (55)	0 (0)	0 (0)	0 (0)
Govt. Secondary School	1 (27)	2 (73)	0 (0)	0 (0)	0 (0)
Private Secondary School	2 (72)	1 (28)	0 (0)	1 (28)	0 (0)
Govt. Senior Secondary School	1 (27)	2 (73)	0 (0)	0 (0)	0 (0)
Private Senior Secondary School	0 (0)	3 (100)	1 (45)	1 (28)	0 (0)
Govt. Arts and Science Degree College	1 (27)	2 (73)	0 (0)	0 (0)	0 (0)
Private Arts and Science Degree College	0 (0)	3 (100)	1 (28)	1 (45)	0 (0)
Govt. Engineering College	0 (0)	3 (100)	0 (0)	0 (0)	0 (0)
Private Engineering College	0 (0)	3 (100)	1 (28)	2 (72)	0 (0)
Govt. Medicine College	0 (0)	3 (100)	0 (0)	0 (0)	0 (0)
Private Medicine College	0 (0)	3 (100)	1 (28)	1 (45)	1 (27)
Govt. Management Institute	0 (0)	3 (100)	0 (0)	0 (0)	1 (45)
Private Management Institute	0 (0)	3 (100)	0 (0)	1 (27)	1 (28)
Govt. Polytechnic	0 (0)	3 (100)	0 (0)	0 (0)	0 (0)
Private Polytechnic	0 (0)	3 (100)	0 (0)	0 (0)	3 (100)
Govt. Vocational Training School/ITI	0 (0)	3 (100)	0 (0)	1 (27)	1 (28)
Private Vocational Training School/ITI	1 (45)	2 (55)	0 (0)	0 (0)	0 (0)
Govt. Non Formal Training Centre	0 (0)	3 (100)	0 (0)	2 (72)	1 (28)
Private Non Formal Training Centre	0 (0)	3 (100)	0 (0)	0 (0)	0 (0)
Govt. School For Disabled	0 (0)	3 (100)	0 (0)	1 (45)	2 (55)
Private School For Disabled	0 (0)	3 (100)	0 (0)	0 (0)	0 (0)
Government Others	0 (0)	3 (100)	0 (0)	0 (0)	3 (100)
Private Others	0 (0)	3 (100)	0 (0)	0 (0)	0 (0)

Note : Distance A : Less than 5 km; B : Between 5-10 km; C : 10+ km.; Source : Data Analysis is based on 2011 Census.

DISCLAIMER

The Terms of Use and Disclaimer of Datanet India Private Limited (hereinafter referred to as "Datanet") for use of this analysis report of **Kaipamangalam Assembly Constituency (Kaipamangalam Vidhan Sabha)** :-

1. **Assembly Factbook™** is a Registered Trade Mark owned by Datanet.
2. All the maps are sketched and graphical representation only and have not been drawn to the scale and also not to represent the actual geographical area or boundary of the unit.
3. The data for the aforesaid analysis is based on authentic sources and has been culled from the various publications of Census, CSO and NSSO for district and block level data, various central and state government departments, Central & State Elections Commissions and the concerned Returning Officers' releases, Electoral Rolls, Election results and allied publications, internal assessment, surveys, estimates and analysis. Therefore, certain adjustment of data at micro level may have been done to arrive closer to the macro data.
4. Data have been provided on an "As Is" and "As AVAILABLE" basis
5. The colours shown in the maps or diagram and charts of a particular party, alliance or AC are indicative and do not represent them.
6. This publication which includes maps, sheets, graphs and data would be the property under copyright of Datanet only. The user may use these for its internal study, analysis and research purposes. It's public display, re-selling or any commercial uses by the user are not allowed.
7. Datanet has taken due care and caution in compilation and processing of data and allied information, but does not guarantee the accuracy, adequacy or completeness of any information/analysis and will be not responsible for any errors or omissions or for the results obtained from the use of such information/analysis.
8. All the contents for the publication have been culled from various authentic sources and Datanet reasonably believes such sources to be reliable, but does not make any representations, express or implied as to the accuracy or fitness of use of such information. The information or contents of the information/analysis do not constitute advice and should not be relied upon in making (or refraining from making) any decision. Any reliance placed upon the information provided by Datanet is the sole responsibility and strictly at the user's risk.
9. In no event will Datanet be liable for any damages (including, without limitation, damages for loss of business projects, or loss of profits) arising in contract, tort or otherwise from the use of or inability to use any of its contents, or from any action taken (or refrained from being taken) as a result of using the analysis or any of its contents. Datanet its directors, owners, editors, officials, employees, distributor and agents or any associate will not be liable for any errors in the information contained or any consequences arising from the use of the contents of the provided information/analysis.
10. If any provision of these terms and conditions is held invalid or illegal or unenforceable for any reason by any court of competent jurisdiction, such provision shall be severed and the remainder of provisions of the terms and conditions shall continue in full force and effect as if the Term of Use had been executed with the invalid, illegal or unenforceable provision eliminated.
11. If there are any discrepancies in the information provided, please bring it to attention of Datanet for suitable rectification measures.

Buy Online This Complete Book At
Datanet India eBooks Store

www.indiastatpublications.com

or go directly at

[http://www.indiastatpublications.com/
Assembly_factbook/Kerala/Chalakudy/ Kaipamangalam](http://www.indiastatpublications.com/Assembly_factbook/Kerala/Chalakudy/Kaipamangalam)

i indiastat elections

ISBN : 978-93-5313-541-6



9 789353 135416