



Kerala

Assembly Factbook™

Kodungallur Assembly Constituency

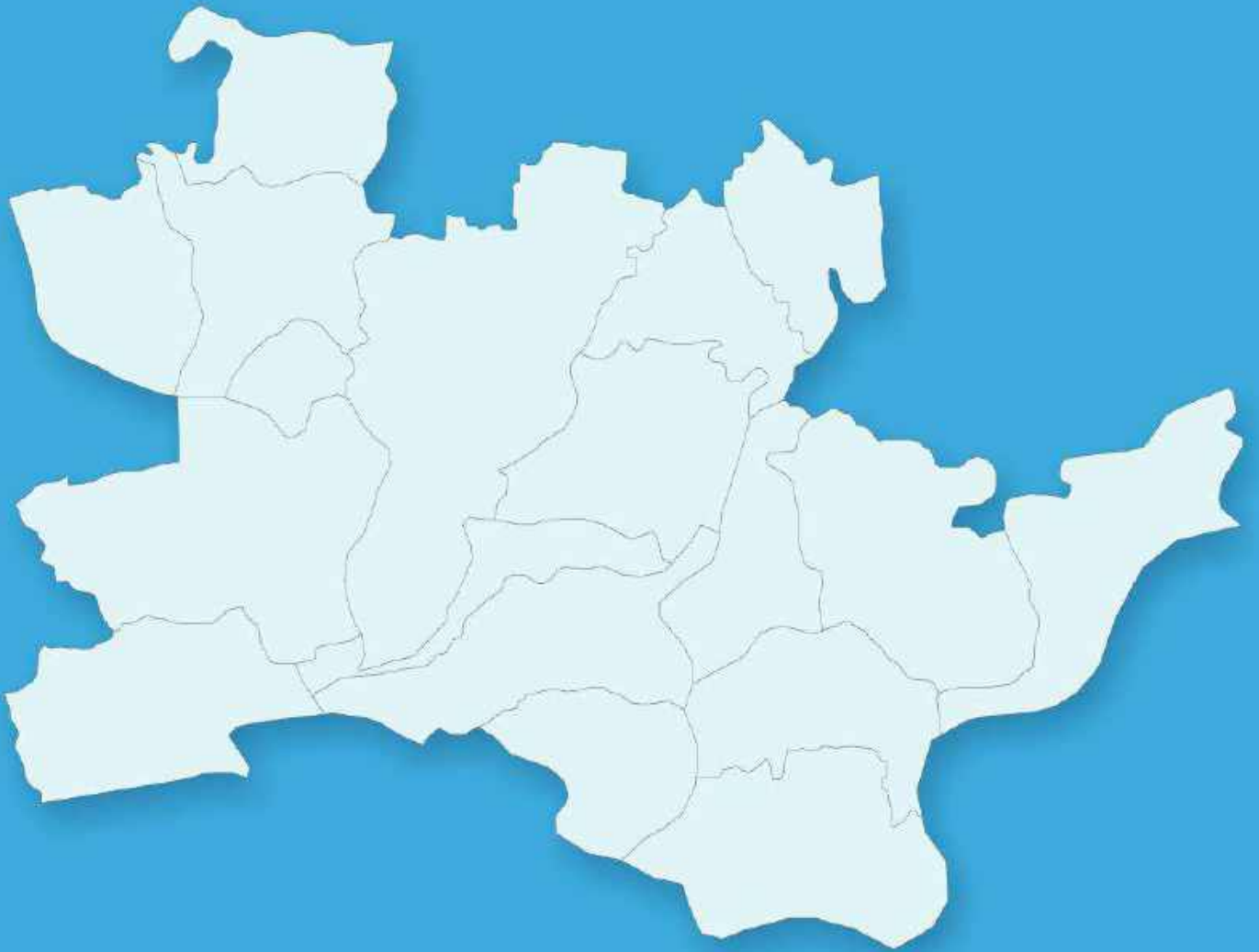


Key Electoral Data of Kodungallur
Assembly Constituency (Vidhan Sabha)

Kerala

Assembly Factbook™

Kodungallur Assembly Constituency



Kodungallur Vidhan Sabha

Editor & Director

Dr. R.K. Thukral

Research Editor

Dr. Shafeeq Rahman

Compiled, Researched and Published by Datanet India Pvt. Ltd.

D-100, 1st Floor,

Okhla Industrial Area, Phase-I,
New Delhi- 110020.

Ph.: 91-11- 43580781-84

Email : support@indiastatpublications.com

Website : www.indiastatelections.com

Online Book Store :

www.indiastatpublications.com

Report No. : AFB/KR-073-0125

ISBN : 978-93-5313-555-3

First Edition : January, 2018

Eighth Updated Edition : January, 2025

Price : Rs.11500/-

US\$ 310

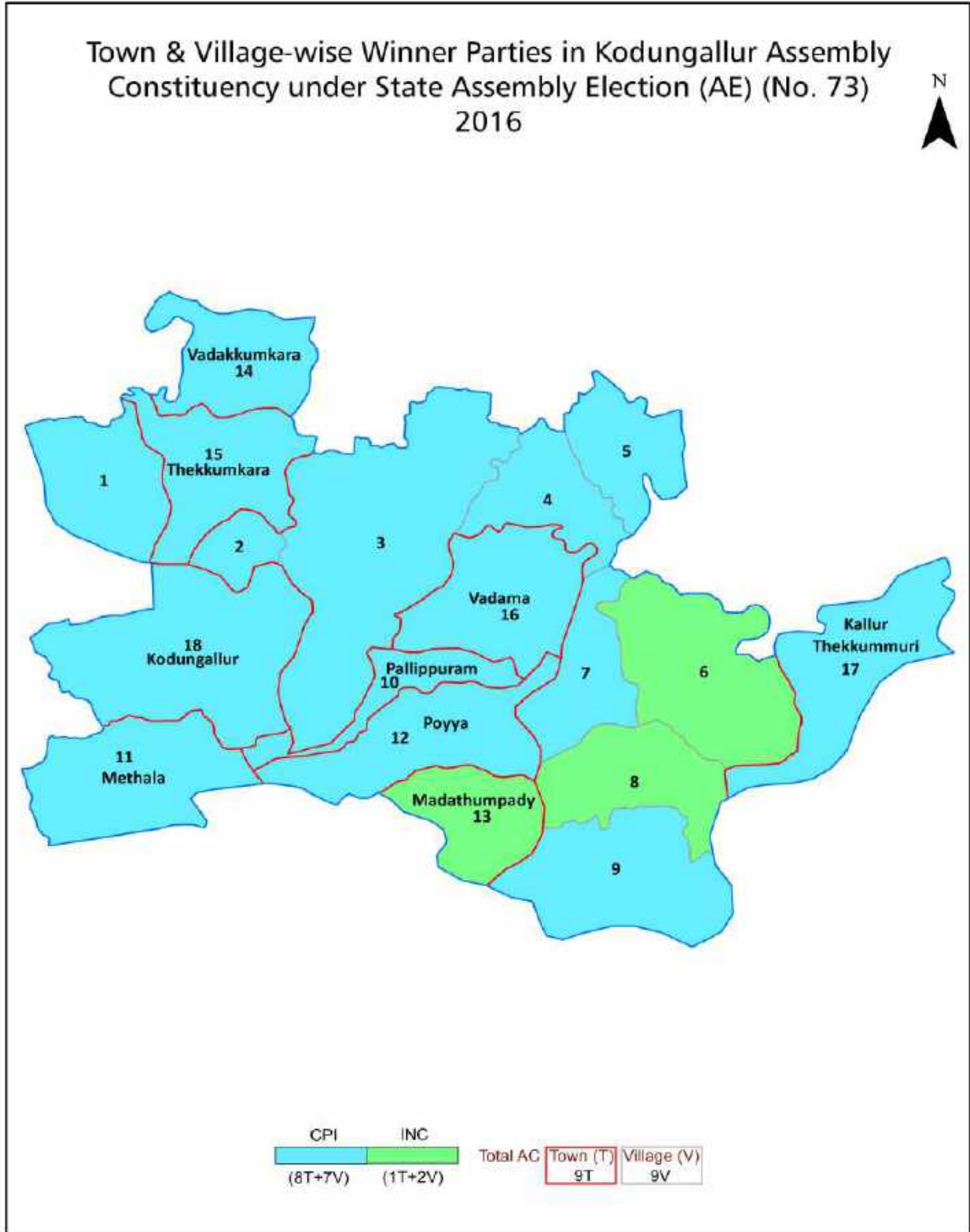
© Datanet India Pvt. Ltd.

All rights reserved. No part of this book may be reproduced, stored in a retrieval system or transmitted in any form or by any means, mechanical photocopying, photographing, scanning, recording or otherwise without the prior written permission of the publisher. Please refer to Disclaimer at page no. 215 for the use of this publication.

Printed in India

No.	Particulars	Page No.
	Introduction	
1	Assembly Constituency - (Vidhan Sabha) at a Glance Features of Assembly as per Delimitation Commission of India (2008)	1-2
	Location and Political Maps	
2	Location Map Boundaries of Assembly Constituency - (Vidhan Sabha in District Boundaries of Assembly Constituency under Parliamentary Constituency - (Lok Sabha) Town & Village-wise Winner Parties- 2024, 2021, 2019, 2016, 2014, 2011 and 2009	3-10
	Administrative Setup (2011)	
3	District Sub-district Towns Villages Inhabited Villages Uninhabited Villages Village Panchayat Intermediate Panchayat	11-12
	Demographics (2011)	
4	Population Households Rural/Urban Population Towns and Villages by Population Size Sex Ratio (Total & 0-6 Years) Religious Population Social Population Literacy Rate	13-14
	Electoral Features	
5	Important Dates of Last Elections Held Electors by Gender Service Electors Voters Voters Turnout Polling Stations & Average Number of Electors per Polling Station Electors by Age Group Present Elected Representatives	15-26
	Historical Summary Election Results	
6	Vote Share of Major Parties Winning Margin (Number & Percentage Polarity of Parties Summary Result of Assembly Segment of Parliamentary Elections 2024, 2019, 2014, 2009, 2004 and 1999 Summary Result of Assembly Elections 2021, 2016, 2011, 2006, 2001, 1996, 1991, 1987, 1982, 1980 and 1977	27-46
	Polling Station Level Election Results	
7	Name and Number of Polling Station 2024, 2021, 2019, 2016, 2014, 2011 and 2009 Polling Station-wise Electors, Voters & Voters Turnout 2024, 2021, 2019, 2016, 2014, 2011 and 2009 Polling Station wise Elections Results 2024, 2021, 2019, 2016, 2014, 2011 and 2009	47-194
	Share of Assembly Constituency	
8	Share of Assembly Constituency - (Vidhan Sabha) in State, District and Parliamentary Constituency - (Lok Sabha)	195
	Socio-Economic Amenities (2011)	
9	Access to Administrative Units Agricultural, Manufacturing and Industrial Commodities Demographic Indicators Education Health & Manpower Drinking Water Supply Sanitation Entertainment and Recreations Infrastructure Power Food Allocation Distribution and Marketing of Agriculture Commodities Infrastructure Transport and Road Infrastructure Communication Banking and Financial Services Land Use Irrigation Source	197-211
10	Abbreviation & Sources	213
11	Disclaimer	215

Location & Political Map



Administrative Setup

List of Village Panchayat & Intermediate Panchayat (Block) Name - 2011

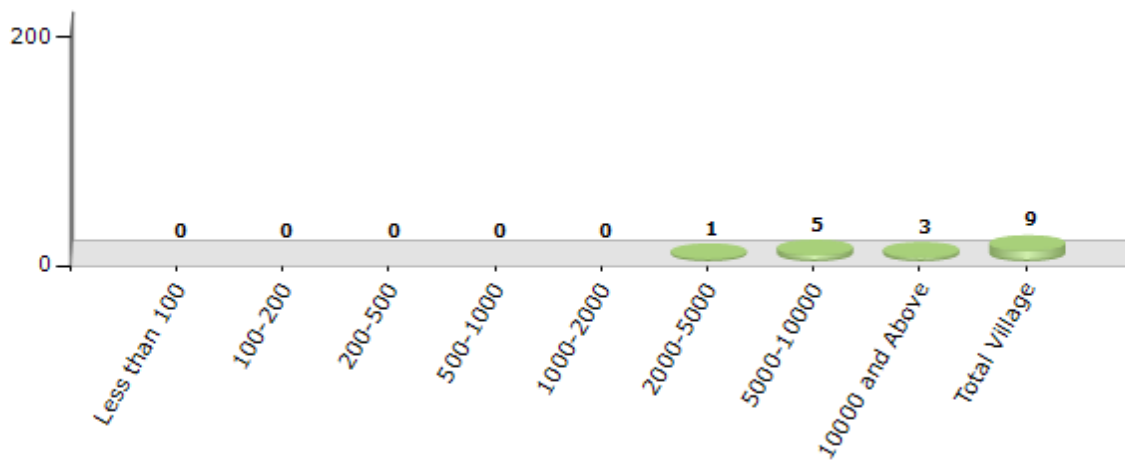
Village Name	Village Panchayat Name	Intermediate Panchayat Name
Alathur	Annamanada	Mala
Annallur	Mala	Mala
Kakkulissery	Kuzhur	Mala
Karumathra	Vellangallur	Vellangallur
Kuruvilassery	Mala	Mala
Puthenchira	Puthenchira	Vellangallur
Thirumukkulam	Kuzhur	Mala
Vadakkumbhagom	Mala	Mala
Vallivattom	Vellangallur	Vellangallur

Demographics

Number of Villages by Population Size - 2011

Less than 100	100-200	200-500	500-1000	1000-2000	2000-5000	5000-10000	10000 and Above	Total Village
0	0	0	0	0	1	5	3	9

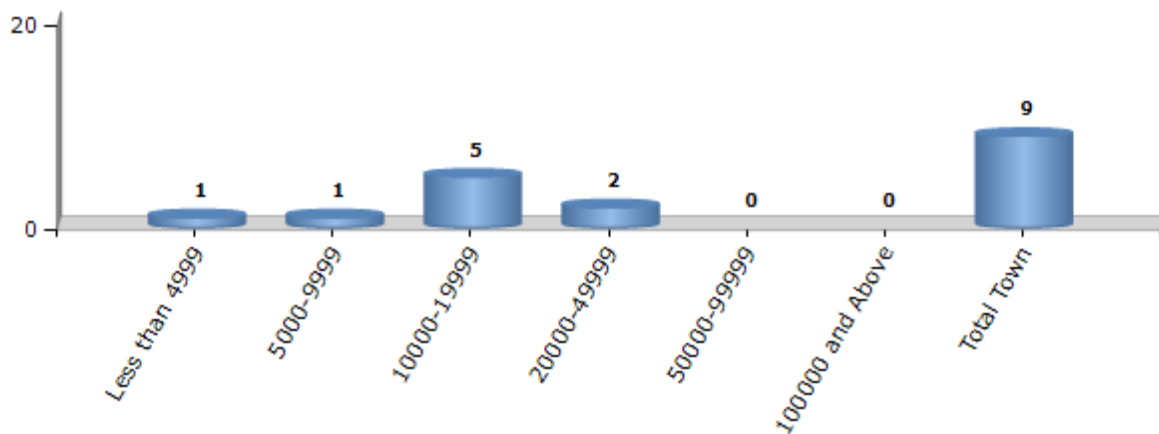
Number of Villages by Population Size - 2011



Number of Towns by Population Size - 2011

Less than 4999	5000-9999	10000-19999	20000-49999	50000-99999	100000 and Above	Total Town
1	1	5	2	0	0	9

Number of Towns by Population Size - 2011

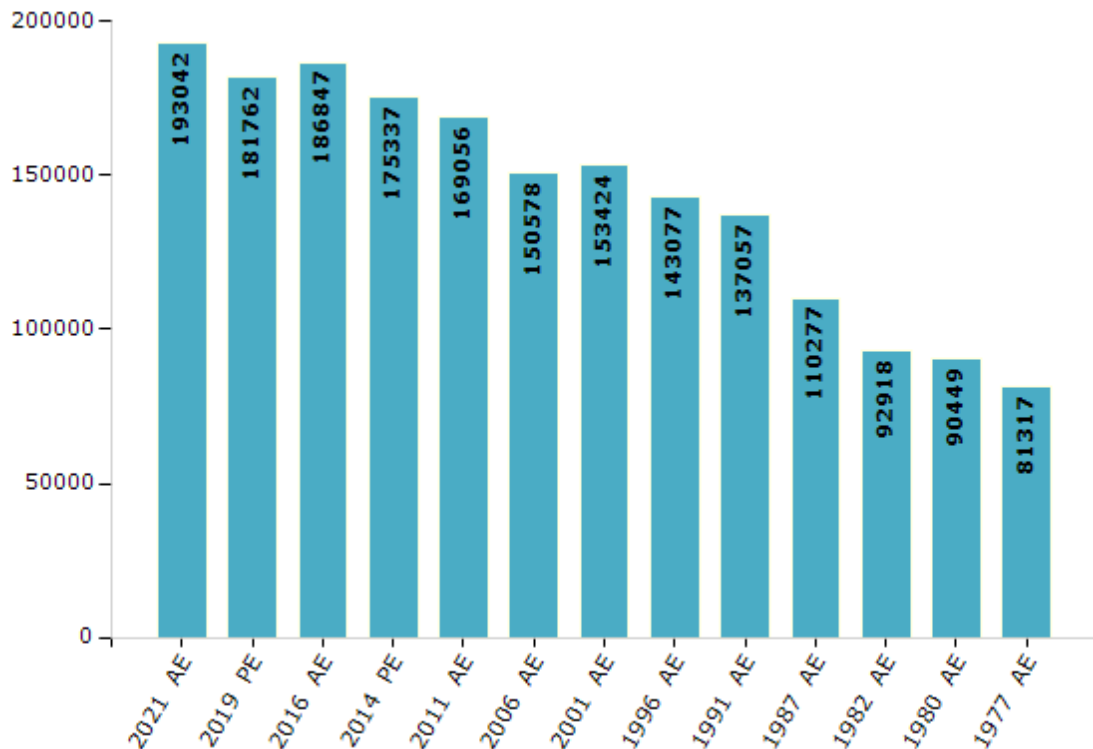


Electoral Features

Electors by Male & Female

Year	Male	Female	Others	Total	Year	Male	Female	Others	Total
2021 AE	92827	100215	0	193042	1991 AE	64567	72490	-	137057
2019 PE	87396	94366	0	181762	1987 AE	51580	58697	-	110277
2016 AE	89709	97138	0	186847	1982 AE	43166	49752	-	92918
2014 PE	84407	90930	0	175337	1980 AE	48360	42089	-	90449
2011 AE	80962	88094	0	169056	1977 AE	37910	43407	-	81317
2009 PE	-	-	-	-	1970 AE	-	-	-	-
2006 AE	69850	80728	-	150578	1967 AE	-	-	-	-
2004 PE	-	-	-	-	1965 AE	-	-	-	-
2001 AE	71019	82405	-	153424	1960 AE	-	-	-	-
1999 PE	-	-	-	-	1957 AE	-	-	-	-
1996 AE	66323	76754	-	143077					

Number of Electors



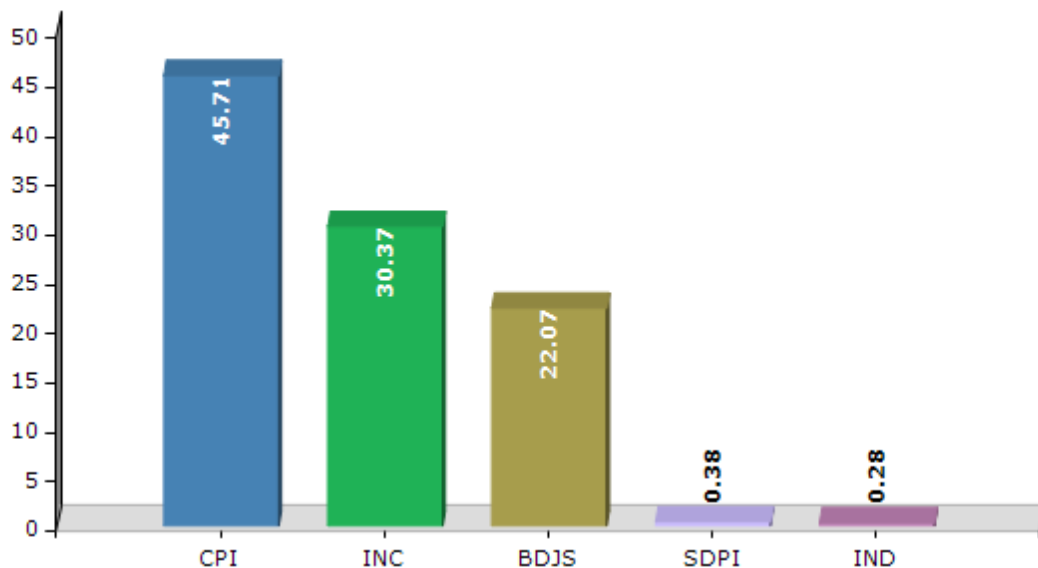
Note : AE : Assembly Election, PE : Assembly Segment of Parliamentary Election

Historical Summary Election Results

Summary Result of Assembly Election - 2016

Candidate Name	Party	Votes	Votes %
V R Sunilkumar	CPI	67909	45.71
K P Dhanapalan	INC	45118	30.37
Sangeetha	BDJS	32793	22.07
Manaf A K	SDPI	558	0.38
Radhakrishnan C K	IND	411	0.28
Subramanian	BSP	367	0.25
Rajan	IND	210	0.14
C S Krishnakumar	SUCI	200	0.13
Joshy Kumar K V	IND	125	0.08
	NOTA	886	0.6

Votes Percentage of Top Parties - 2016



Polling Station Level Election Results

Number and Name of Polling Stations (PS) (2021)

Number of Polling Stations	Name of Polling Stations	Number of Polling Stations	Name of Polling Stations
1	Sub Registrar Office Vadakkumkara.	12A	Govt. U.P. School, Konathukunnu Northern Bldg. Western Portion
1A	Sub Registrar Office Vadakkumkara.	13	Al Madrasathul Ilahiya, Chilanka Madrasa Hall, Eastern Portion
2	St. Antonys Church Platinium Jubile Hall	13A	Al Madrasathul Ilahiya, Chilanka Madrasa Hall, Eastern Portion
2A	St. Antonys Church Platinium Jubile Hall	14	Al Madrasathul Ilahiya, Chilanka Madrasa Hall, Western Portion
3	Govt. U.P. School, Vellangallur Eastern Bldg (Booth No. 1)	15	Manzilul Huda Madrasa (Arabic Collage) Pallinada Karoopadanna. Main Bildg, East Portion
3A	Govt. U.P. School, Vellangallur Eastern Bldg (Booth No. 1)	15A	Manzilul Huda Madrasa (Arabic Collage) Pallinada Karoopadanna. Main Bildg, East Portion
4	Govt. U.P. School, Vellangallur Eastern Bldg (Booth No. 2)	16	Govt. High School Karoopadanna Western Bldg. Middle Portion
4A	Govt. U.P. School, Vellangallur Eastern Bldg (Booth No. 2)	17	Manzilul Huda Madrasa (Arabic Collage) Pallinada Karoopadanna. Main Bildg, West Portion
5	Krishi Bhavan Vellangallur	17A	Manzilul Huda Madrasa (Arabic Collage) Pallinada Karoopadanna. Main Bildg, West Portion
5A	Krishi Bhavan Vellangallur	18	Govt. High School Karoopadanna L.P Section Middle Bldg. Western Portion
6	St. Mary's L. P School Velayanadu Western Bldg, (Booth No. 1)	18A	Govt. High School Karoopadanna L.P Section Middle Bldg. Western Portion
7	St. Mary's L. P School Velayanadu Western Bldg, (Booth No. 2)	19	Govt. High School Karoopadanna L.P Section Middle Bldg. Eastern Portion
8	Govt. U.P. School, Paingodu Western Bldg. (Booth No. 1)	19A	Govt. High School Karoopadanna L.P Section Middle Bldg. Eastern Portion
8A	Govt. U.P. School, Paingodu Western Bldg. (Booth No. 1)	20	Govt. U.P. School, Vallivattom Main Bldg Northern Portion
9	Govt. U.P. School, Paingodu Eastern Bldg.	20A	Govt. U.P. School, Vallivattom Main Bldg Northern Portion
9A	Govt. U.P. School, Paingodu Eastern Bldg.	21	Govt. U.P. School, Vallivattom Main Bldg. Middle Portion
10	Govt. U.P. School, Konathukunnu Western Bldg. Middle Portion	22	Govt. U.P. School, Vallivattom Main Bldg. Southern Portion
10A	Govt. U.P. School, Konathukunnu Western Bldg. Middle Portion	22A	Govt. U.P. School, Vallivattom Main Bldg. Southern Portion
11	Govt. U.P. School, Konathukunnu Western Bldg. Northern Portion	23	Family Welfare Centre Pezhungattu
11A	Govt. U.P. School, Konathukunnu Western Bldg. Northern Portion	24	Govt. U.P. School Karumathra Northern Bldg, Western Portion
12	Govt. U.P. School, Konathukunnu Northern Bldg. Western Portion	24A	Govt. U.P. School Karumathra Northern Bldg, Western Portion

Contd....

Polling Station Level Election Results

Polling Station-wise Votes Secured by Overall Top Five Parties in Kodungallur Assembly in Assembly Election (AE) under Chalakudy Parliamentary Constituency in Kerala (2021)

Number of Polling Station	Winner - Adv. V. R. Sunilkumar (CPI)	Runner-up - M. P. Jackson (INC)	3rd - Santhosh Cherakkulam (BJP)	4th - Remya Mohanan (BSP)	5th - O. M. Sreeja (SUCI)	NOTA	Other	Total Votes Secured
20A	255	174	87	3	1	3	1	524
21	410	154	161	4	1	5	1	736
22	252	104	191	1	0	2	0	550
22A	290	58	143	0	0	0	1	492
23	400	320	7	0	0	4	0	731
24	244	95	97	1	1	0	0	438
24A	255	90	93	1	0	3	0	442
25	441	244	80	3	1	2	0	771
26	250	172	55	0	0	1	2	480
26A	293	164	22	0	1	0	0	480
27	282	187	179	4	1	2	0	655
28	180	451	27	2	1	6	3	670
29	357	233	112	2	0	1	0	705
30	325	229	117	2	1	2	1	677
31	266	250	51	2	2	2	0	573
32	235	88	63	4	1	1	2	394
32A	254	101	106	0	0	1	0	462
33	182	70	146	0	0	2	0	400
33A	189	77	72	0	0	4	0	342
34	181	205	26	0	0	1	1	414
34A	195	208	41	1	2	1	0	448
35	240	112	54	1	0	2	1	410
35A	156	139	129	1	0	2	0	427
36	201	123	53	1	1	6	0	385
36A	210	107	78	1	1	0	0	397
37	202	121	109	1	0	2	2	437
37A	299	110	54	0	1	3	0	467
38	228	120	91	3	0	3	0	445
38A	253	141	95	0	2	1	0	492
39	239	125	45	2	0	2	0	413
39A	336	147	95	2	2	3	0	585
40	226	112	112	0	2	2	1	455
40A	323	148	44	2	0	0	0	517
41	124	66	26	0	0	0	1	217
42	238	98	111	1	2	1	0	451

Contd....

Polling Station Level Election Results

Winner, Runner-up and 3rd Party Position & Winning Margin According to Polling Stations in Kodungallur Assembly in Assembly Election (AE) under Chalakudy Parliamentary Constituency in Kerala (2021)

Polling Station Number	Winner Party	Winner Votes (%)	Runner-up Party	Runner-up Votes (%)	Winning Margin Votes (%)	Third Party	Third Party Votes (%)	Other Votes (%)
42A	CPI	316 (60.31)	BJP	135 (25.76)	181 (34.55)	INC	66 (12.6)	7 (1.34)
43	CPI	187 (45.06)	INC	170 (40.96)	17 (4.1)	BJP	56 (13.49)	2 (0.48)
43A	CPI	243 (52.71)	INC	189 (41)	54 (11.71)	BJP	22 (4.77)	7 (1.52)
44	CPI	253 (55.97)	INC	162 (35.84)	91 (20.13)	BJP	31 (6.86)	6 (1.33)
44A	CPI	165 (42.53)	INC	135 (34.79)	30 (7.74)	BJP	84 (21.65)	4 (1.03)
45	CPI	268 (47.27)	BJP	147 (25.93)	121 (21.34)	INC	143 (25.22)	9 (1.59)
46	CPI	327 (45.8)	INC	277 (38.8)	50 (7)	BJP	101 (14.15)	9 (1.26)
47	CPI	257 (51.2)	INC	186 (37.05)	71 (14.15)	BJP	49 (9.76)	10 (1.99)
47A	CPI	186 (38.27)	BJP	169 (34.77)	17 (3.5)	INC	120 (24.69)	11 (2.26)
48	INC	209 (48.16)	CPI	165 (38.02)	44 (10.14)	BJP	52 (11.98)	8 (1.84)
48A	INC	205 (43.34)	CPI	141 (29.81)	64 (13.53)	BJP	124 (26.22)	3 (0.63)
49	CPI	183 (43.36)	BJP	130 (30.81)	53 (12.55)	INC	104 (24.64)	5 (1.18)
49A	INC	204 (41.21)	CPI	196 (39.6)	8 (1.61)	BJP	91 (18.38)	4 (0.81)
50	CPI	275 (54.35)	INC	132 (26.09)	143 (28.26)	BJP	85 (16.8)	14 (2.77)
50A	CPI	271 (52.02)	INC	132 (25.34)	139 (26.68)	BJP	116 (22.26)	2 (0.38)
51	CPI	235 (60.72)	INC	88 (22.74)	147 (37.98)	BJP	61 (15.76)	3 (0.78)
51A	CPI	242 (47.92)	BJP	164 (32.48)	78 (15.44)	INC	97 (19.21)	2 (0.4)
52	INC	131 (55.27)	CPI	65 (27.43)	66 (27.84)	BJP	40 (16.88)	1 (0.42)
53	CPI	214 (54.31)	INC	128 (32.49)	86 (21.82)	BJP	47 (11.93)	5 (1.27)
53A	INC	191 (45.37)	CPI	158 (37.53)	33 (7.84)	BJP	70 (16.63)	2 (0.48)
54	CPI	178 (44.5)	INC	166 (41.5)	12 (3)	BJP	45 (11.25)	11 (2.75)
54A	CPI	231 (55.26)	INC	95 (22.73)	136 (32.53)	BJP	84 (20.1)	8 (1.91)
55	CPI	182 (40.9)	INC	171 (38.43)	11 (2.47)	BJP	86 (19.33)	6 (1.35)
56	CPI	214 (49.31)	BJP	144 (33.18)	70 (16.13)	INC	71 (16.36)	5 (1.15)
56A	CPI	207 (44.71)	INC	168 (36.29)	39 (8.42)	BJP	80 (17.28)	8 (1.73)
57	CPI	223 (44.16)	INC	192 (38.02)	31 (6.14)	BJP	82 (16.24)	8 (1.58)
57A	CPI	246 (46.68)	BJP	178 (33.78)	68 (12.9)	INC	97 (18.41)	6 (1.14)
58	CPI	274 (56.61)	INC	144 (29.75)	130 (26.86)	BJP	63 (13.02)	3 (0.62)
58A	CPI	241 (45.73)	BJP	142 (26.94)	99 (18.79)	INC	138 (26.19)	6 (1.14)
59	CPI	320 (49.46)	INC	281 (43.43)	39 (6.03)	BJP	42 (6.49)	4 (0.62)
60	INC	192 (43.94)	CPI	180 (41.19)	12 (2.75)	BJP	54 (12.36)	11 (2.52)
60A	CPI	222 (44.49)	INC	141 (28.26)	81 (16.23)	BJP	127 (25.45)	9 (1.8)
61	CPI	265 (40.64)	INC	248 (38.04)	17 (2.6)	BJP	126 (19.33)	13 (1.99)
62	INC	169 (51.68)	CPI	134 (40.98)	35 (10.7)	BJP	22 (6.73)	2 (0.61)
62A	INC	169 (51.21)	CPI	106 (32.12)	63 (19.09)	BJP	45 (13.64)	10 (3.03)

Contd....

Socio-Economic Amenities - Rural

Access to Education Facilities

Particulars	Number of Villages (% of Population)				
	Available	Not Available	If Not Available (Distance of Nearest Facility)		
			A	B	C
Govt. Primary School	9 (100)	0 (0)	0 (0)	0 (0)	0 (0)
Private Primary School	6 (57)	3 (43)	0 (0)	0 (0)	0 (0)
Govt. Middle School	8 (92)	1 (8)	0 (0)	0 (0)	0 (0)
Private Middle School	6 (57)	3 (43)	0 (0)	0 (0)	0 (0)
Govt. Secondary School	4 (58)	5 (42)	2 (15)	1 (10)	0 (0)
Private Secondary School	4 (37)	5 (63)	0 (0)	0 (0)	0 (0)
Govt. Senior Secondary School	3 (50)	6 (50)	2 (15)	1 (10)	0 (0)
Private Senior Secondary School	3 (26)	6 (74)	0 (0)	0 (0)	0 (0)
Govt. Arts and Science Degree College	0 (0)	9 (100)	3 (32)	3 (25)	0 (0)
Private Arts and Science Degree College	1 (8)	8 (92)	0 (0)	2 (36)	0 (0)
Govt. Engineering College	0 (0)	9 (100)	3 (34)	1 (10)	1 (5)
Private Engineering College	0 (0)	9 (100)	1 (12)	3 (40)	0 (0)
Govt. Medicine College	0 (0)	9 (100)	0 (0)	0 (0)	0 (0)
Private Medicine College	0 (0)	9 (100)	0 (0)	1 (10)	8 (90)
Govt. Management Institute	0 (0)	9 (100)	0 (0)	1 (10)	0 (0)
Private Management Institute	1 (10)	8 (90)	1 (14)	4 (44)	2 (22)
Govt. Polytechnic	0 (0)	9 (100)	0 (0)	2 (17)	6 (59)
Private Polytechnic	0 (0)	9 (100)	0 (0)	0 (0)	1 (24)
Govt. Vocational Training School/ITI	1 (10)	8 (90)	3 (30)	2 (17)	3 (43)
Private Vocational Training School/ITI	0 (0)	9 (100)	0 (0)	0 (0)	0 (0)
Govt. Non Formal Training Centre	0 (0)	9 (100)	0 (0)	2 (34)	3 (20)
Private Non Formal Training Centre	0 (0)	9 (100)	0 (0)	1 (11)	3 (36)
Govt. School For Disabled	0 (0)	9 (100)	0 (0)	1 (10)	0 (0)
Private School For Disabled	1 (10)	8 (90)	1 (12)	5 (65)	1 (5)
Government Others	0 (0)	9 (100)	0 (0)	0 (0)	9 (100)
Private Others	0 (0)	9 (100)	0 (0)	0 (0)	0 (0)

Note : Distance A : Less than 5 km; B : Between 5-10 km; C : 10+ km.; Source : Data Analysis is based on 2011 Census.

DISCLAIMER

The Terms of Use and Disclaimer of Datanet India Private Limited (hereinafter referred to as "Datanet") for use of this analysis report of **Kodungallur Assembly Constituency (Kodungallur Vidhan Sabha)** :-

1. **Assembly Factbook™** is a Registered Trade Mark owned by Datanet.
2. All the maps are sketched and graphical representation only and have not been drawn to the scale and also not to represent the actual geographical area or boundary of the unit.
3. The data for the aforesaid analysis is based on authentic sources and has been culled from the various publications of Census, CSO and NSSO for district and block level data, various central and state government departments, Central & State Elections Commissions and the concerned Returning Officers' releases, Electoral Rolls, Election results and allied publications, internal assessment, surveys, estimates and analysis. Therefore, certain adjustment of data at micro level may have been done to arrive closer to the macro data.
4. Data have been provided on an "As Is" and "As AVAILABLE" basis
5. The colours shown in the maps or diagram and charts of a particular party, alliance or AC are indicative and do not represent them.
6. This publication which includes maps, sheets, graphs and data would be the property under copyright of Datanet only. The user may use these for its internal study, analysis and research purposes. It's public display, re-selling or any commercial uses by the user are not allowed.
7. Datanet has taken due care and caution in compilation and processing of data and allied information, but does not guarantee the accuracy, adequacy or completeness of any information/analysis and will be not responsible for any errors or omissions or for the results obtained from the use of such information/analysis.
8. All the contents for the publication have been culled from various authentic sources and Datanet reasonably believes such sources to be reliable, but does not make any representations, express or implied as to the accuracy or fitness of use of such information. The information or contents of the information/analysis do not constitute advice and should not be relied upon in making (or refraining from making) any decision. Any reliance placed upon the information provided by Datanet is the sole responsibility and strictly at the user's risk.
9. In no event will Datanet be liable for any damages (including, without limitation, damages for loss of business projects, or loss of profits) arising in contract, tort or otherwise from the use of or inability to use any of its contents, or from any action taken (or refrained from being taken) as a result of using the analysis or any of its contents. Datanet its directors, owners, editors, officials, employees, distributor and agents or any associate will not be liable for any errors in the information contained or any consequences arising from the use of the contents of the provided information/analysis.
10. If any provision of these terms and conditions is held invalid or illegal or unenforceable for any reason by any court of competent jurisdiction, such provision shall be severed and the remainder of provisions of the terms and conditions shall continue in full force and effect as if the Term of Use had been executed with the invalid, illegal or unenforceable provision eliminated.
11. If there are any discrepancies in the information provided, please bring it to attention of Datanet for suitable rectification measures.

Buy Online This Complete Book At
Datanet India eBooks Store

www.indiastatpublications.com

or go directly at

[http://www.indiastatpublications.com/
Assembly_factbook/Kerala/Chalakydy/ Kodungallur](http://www.indiastatpublications.com/Assembly_factbook/Kerala/Chalakydy/Kodungallur)

i **india**stat**elections**

