



Kerala

Assembly Factbook™

Kunnathunad Assembly Constituency



Key Electoral Data of Kunnathunad
Assembly Constituency (Vidhan Sabha)

Kerala

Assembly Factbook™

Kunnathunad Assembly Constituency



Kunnathunad Vidhan Sabha

Editor & Director

Dr. R.K. Thukral

Research Editor

Dr. Shafeeq Rahman

Compiled, Researched and Published by Datanet India Pvt. Ltd.

D-100, 1st Floor,

Okhla Industrial Area, Phase-I,
New Delhi- 110020.

Ph.: 91-11- 43580781-84

Email : support@indiastatpublications.com

Website : www.indiastatelections.com

Online Book Store :

www.indiastatpublications.com

Report No. : AFB/KR-084-0125

ISBN : 978-93-5313-570-6

First Edition : January, 2018

Eighth Updated Edition : January, 2025

Price : Rs.11500/-

US\$ 310

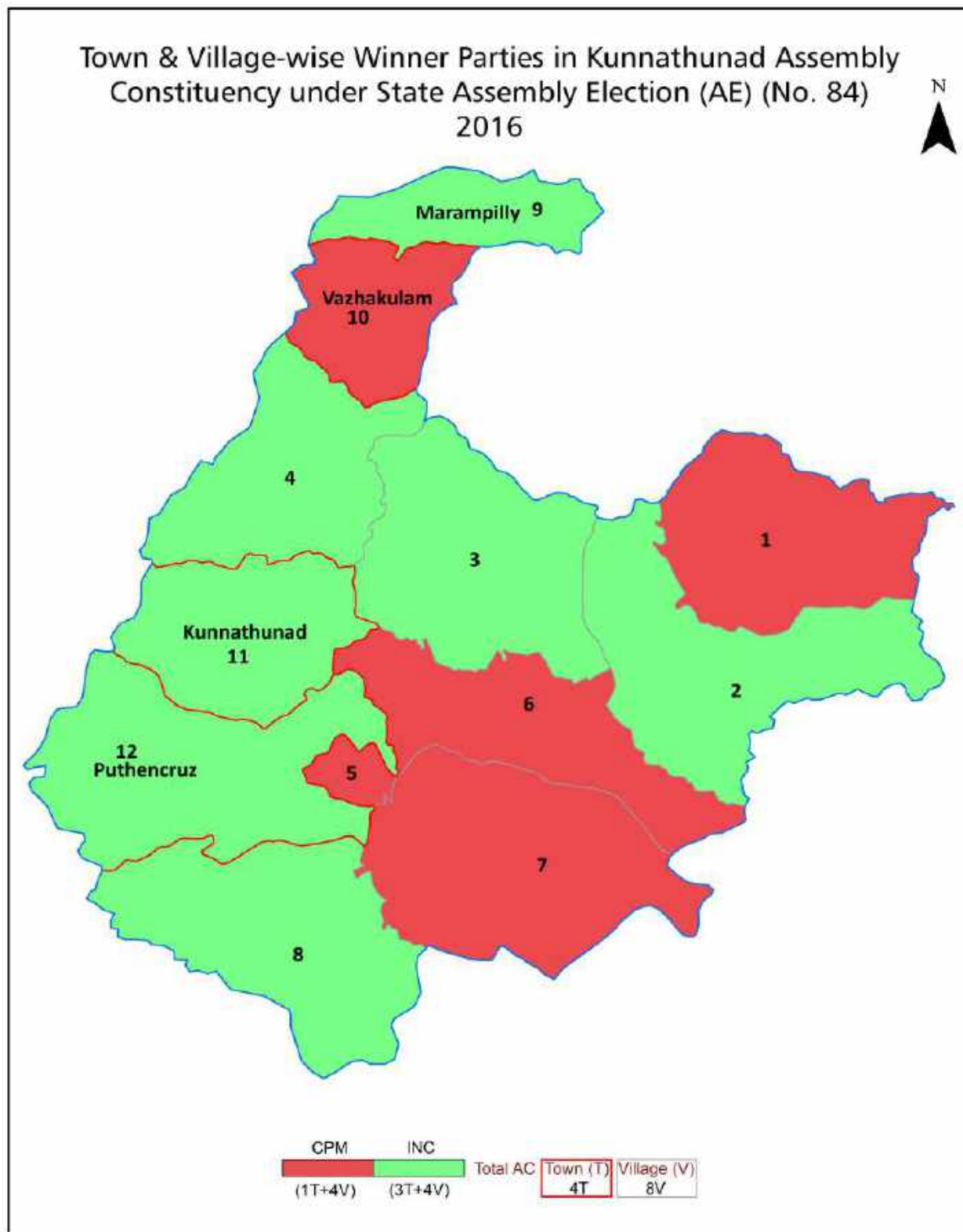
© Datanet India Pvt. Ltd.

All rights reserved. No part of this book may be reproduced, stored in a retrieval system or transmitted in any form or by any means, mechanical photocopying, photographing, scanning, recording or otherwise without the prior written permission of the publisher. Please refer to Disclaimer at page no. 222 for the use of this publication.

Printed in India

No.	Particulars	Page No.
	Introduction	
1	Assembly Constituency - (Vidhan Sabha) at a Glance Features of Assembly as per Delimitation Commission of India (2008)	1-2
	Location and Political Maps	
2	Location Map Boundaries of Assembly Constituency - (Vidhan Sabha) in District Boundaries of Assembly Constituency under Parliamentary Constituency - (Lok Sabha) Town & Village-wise Winner Parties- 2024, 2021, 2019, 2016, 2014, 2011 and 2009	3-10
	Administrative Setup (2011)	
3	District Sub-district Towns Villages Inhabited Villages Uninhabited Villages Village Panchayat Intermediate Panchayat	11-12
	Demographics (2011)	
4	Population Households Rural/Urban Population Towns and Villages by Population Size Sex Ratio (Total & 0-6 Years) Religious Population Social Population Literacy Rate	13-14
	Electoral Features	
5	Important Dates of Last Elections Held Electors by Gender Service Electors Voters Voters Turnout Polling Stations & Average Number of Electors per Polling Station Electors by Age Group Present Elected Representatives	15-26
	Historical Summary Election Results	
6	Vote Share of Major Parties Winning Margin (Number & Percentage) Polarity of Parties Summary Result of Assembly Segment of Parliamentary Elections 2024, 2019, 2014, 2009, 2004 and 1999 Summary Result of Assembly Elections 2021, 2016, 2011, 2006, 2001, 1996, 1991, 1987, 1982, 1980, 1977, 1970, 1967 and 1965	27-49
	Polling Station Level Election Results	
7	Name and Number of Polling Station 2024, 2021, 2019, 2016, 2014, 2011 and 2009 Polling Station-wise Electors, Voters & Voters Turnout 2024, 2021, 2019, 2016, 2014, 2011 and 2009 Polling Station wise Elections Results 2024, 2021, 2019, 2016, 2014, 2011 and 2009	50-201
	Share of Assembly Constituency	
8	Share of Assembly Constituency - (Vidhan Sabha) in State, District and Parliamentary Constituency - (Lok Sabha)	202
	Socio-Economic Amenities (2011)	
9	Access to Administrative Units Agricultural, Manufacturing and Industrial Commodities Demographic Indicators Education Health & Manpower Drinking Water Supply Sanitation Entertainment and Recreations Infrastructure Power Food Allocation Distribution and Marketing of Agriculture Commodities Infrastructure Transport and Road Infrastructure Communication Banking and Financial Services Land Use Irrigation Source	204-218
10	Abbreviation & Sources	220
11	Disclaimer	222

Location & Political Map



Administrative Setup

List of Village Panchayat & Intermediate Panchayat (Block) Name - 2011

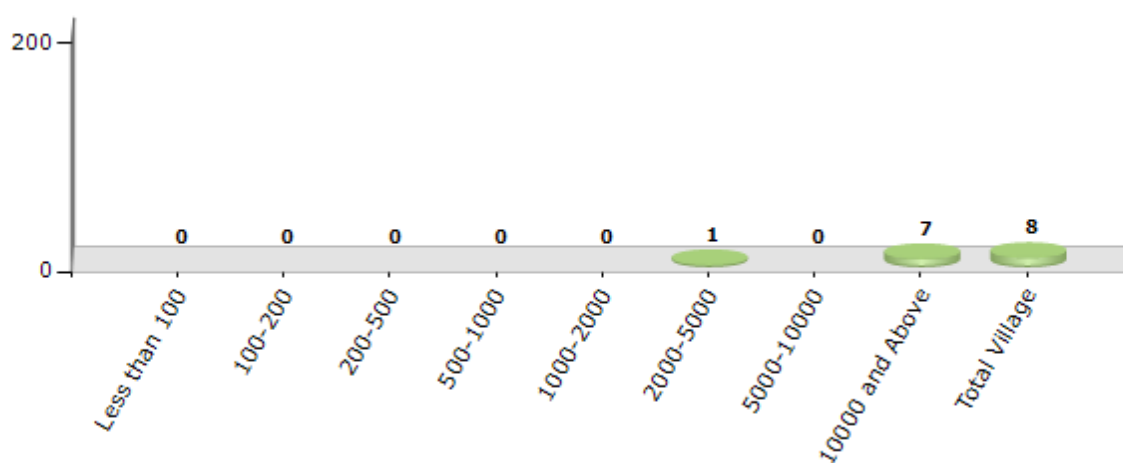
Village Name	Village Panchayat Name	Intermediate Panchayat Name
Aikaranad North	Aikaranad	Vadavukode
Aikaranad South	Poothrikka	Vadavukode
Irapuram	Mazhuvannoor	Vadavukode
Kizhakkambalam	Kizhakkambalam	Vazhakulam
Mazhuvannoor	Mazhuvannoor	Vadavukode
Pattimattom	Kunnathunad, Kizhakkambalam, Aikaranad	Vazhakulam
Thiruvaniyoor	Thiruvaniyoor, Vadavukode-Puthencruz	Vadavukode
Vadavukode	Vadavukode-Puthencruz	Vadavukode

Demographics

Number of Villages by Population Size - 2011

Less than 100	100-200	200-500	500-1000	1000-2000	2000-5000	5000-10000	10000 and Above	Total Village
0	0	0	0	0	1	0	7	8

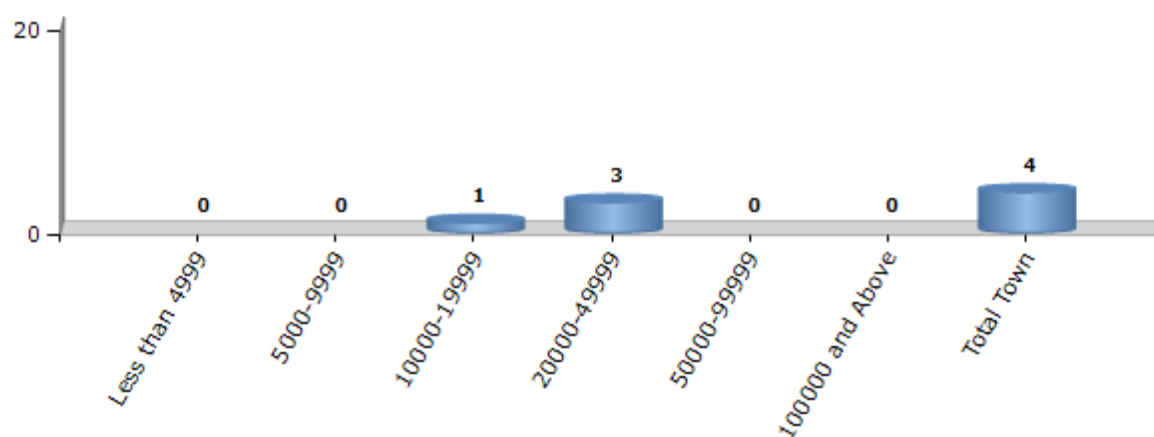
Number of Villages by Population Size - 2011



Number of Towns by Population Size - 2011

Less than 4999	5000-9999	10000-19999	20000-49999	50000-99999	100000 and Above	Total Town
0	0	1	3	0	0	4

Number of Towns by Population Size - 2011



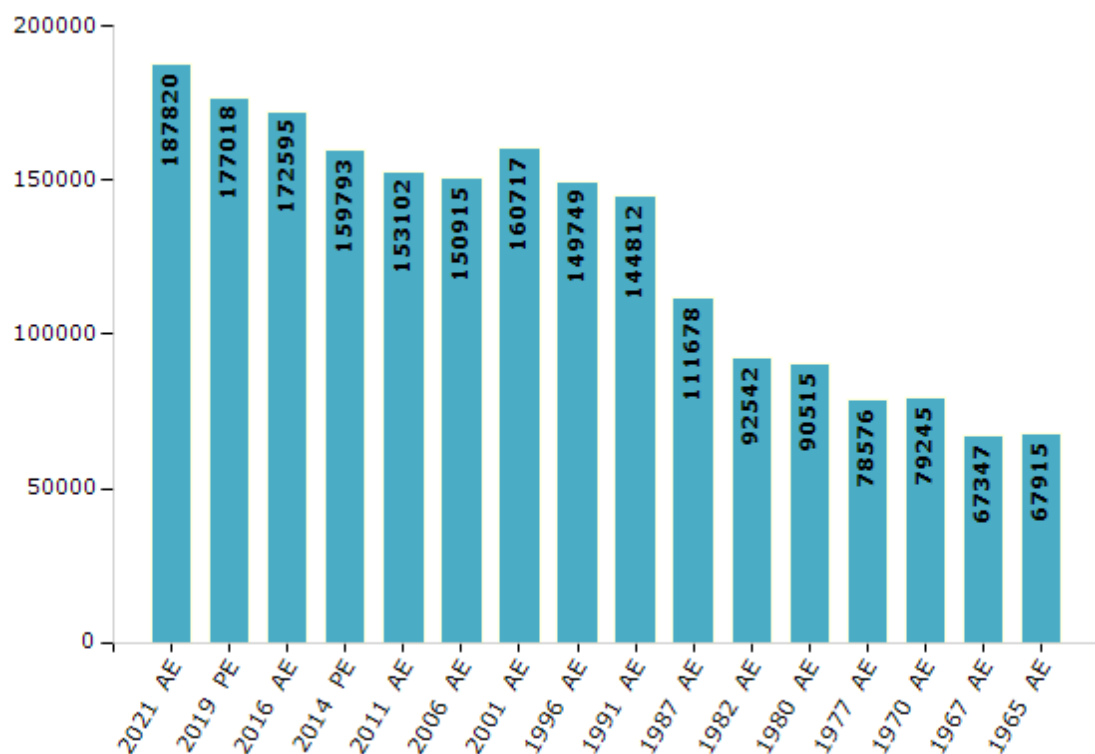
Electoral Features

Electors by Male & Female

Year	Male	Female	Others	Total
2021 AE	92295	95524	1	187820
2019 PE	87400	89618	0	177018
2016 AE	85102	87493	0	172595
2014 PE	80198	79595	0	159793
2011 AE	77303	75799	0	153102
2009 PE	-	-	-	-
2006 AE	76221	74694	-	150915
2004 PE	-	-	-	-
2001 AE	83783	76934	-	160717
1999 PE	-	-	-	-
1996 AE	75969	73780	-	149749

Year	Male	Female	Others	Total
1991 AE	74291	70521	-	144812
1987 AE	56773	54905	-	111678
1982 AE	46826	45716	-	92542
1980 AE	45768	44747	-	90515
1977 AE	39791	38785	-	78576
1970 AE	40021	39224	-	79245
1967 AE	-	-	-	67347
1965 AE	-	-	-	67915
1960 AE	-	-	-	-
1957 AE	-	-	-	-

Number of Electors



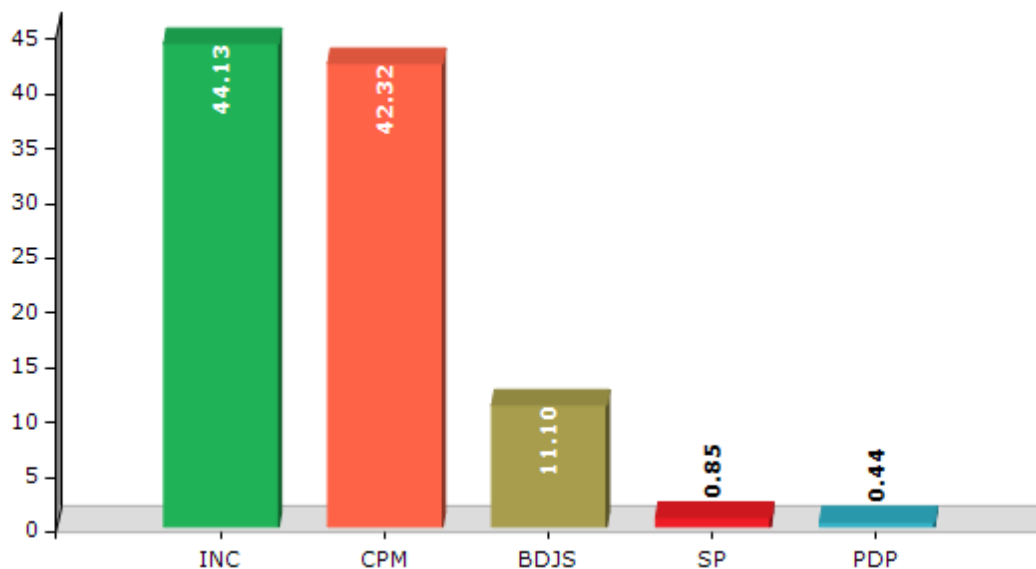
Note : AE : Assembly Election, PE : Assembly Segment of Parliamentary Election

Historical Summary Election Results

Summary Result of Assembly Election - 2016

Candidate Name	Party	Votes	Votes %
V P Sajeendran	INC	65445	44.13
Adv. Shiji Sivaji	CPM	62766	42.32
Thuravoor Suresh	BDJS	16459	11.1
N O Kuttappan	SP	1263	0.85
Orna Krishnankutty	PDP	653	0.44
Sajeendran Parappurath	IND	436	0.29
Manoj	CPI(ML)(L)	116	0.08
	NOTA	1179	0.79

Votes Percentage of Top Parties - 2016



Polling Station Level Election Results

Number and Name of Polling Stations (PS) (2021)

Number of Polling Stations	Name of Polling Stations	Number of Polling Stations	Name of Polling Stations
1	Madanul Uloom Madrasa, Mouludupura (South Wing)	13	Al Mubarak UPS, Marampilly
1A	Madanul Uloom Madrasa, Mouludupura (South Wing)	14	Grama Panchayath Auditorium, Marambilly
2	Madanul Uloom Madrasa, Mouludupura (North Wing)	15	Govt. UPS (East Wing), North Vazhakkulam
2A	Madanul Uloom Madrasa, Mouludupura (North Wing)	16	Govt. UPS (West Wing)
3	Asasul Islam Madrasa, Pallipram	17	Govt. UPS (North Wing), North Ezhipram
3A	Asasul Islam Madrasa, Pallipram	17A	Govt. UPS (North Wing), North Ezhipram
4	Anganvady No. 65, Mavinchuvad	18	Govt. UPS (South Wing), North Ezhipram
5	Anwarul Islam Madrasa, Pallikavala	19	Hidayathul Madrasa, Kaippurikara
5A	Anwarul Islam Madrasa, Pallikavala	20	Health Centre, North Ezhiparam
6	Govt. High School, Mudickal (Noth Wing)	21	Block Development Office, Vazhakulam
7	Govt. High School, Mudickal (South Wing)	21A	Block Development Office, Vazhakulam
7A	Govt. High School, Mudickal (South Wing)	22	Govt. High School (West Wing), South Vazhakulam
8	Nural-Huda Madrasa (North Wing), Kuthiraparambu	22A	Govt. High School (West Wing), South Vazhakulam
8A	Nural-Huda Madrasa (North Wing), Kuthiraparambu	23	Govt. High School (East Wing), South Vazhakulam
9	Nural-Huda Madrasa (South Wing), Kuthiraparambu	23A	Govt. High School (East Wing), South Vazhakulam
9A	Nural-Huda Madrasa (South Wing), Kuthiraparambu	24	Sunday School, Chembaraky
10	Pothiyil Lower Primary School, Pallipram	24A	Sunday School, Chembaraky
10A	Pothiyil Lower Primary School, Pallipram	25	Jamiya Hassaniya Pablic School, Chembaraky
11	Nama-UI-Muslim Mdrasa, North Ezhipram	25A	Jamiya Hassaniya Pablic School, Chembaraky
11A	Nama-UI-Muslim Mdrasa, North Ezhipram	26	Hiyathul Muslim Madrasa, Thadiyittaparambu
12	Hidayathul Muslim Madrasa, Pallipram	27	Darulsalam Madrasa, Malayidamthuruth

Contd....

Polling Station Level Election Results

Polling Station-wise Votes Secured by Overall Top Five Parties in Kunnathunad Assembly in Assembly Election (AE) under Chalakudy Parliamentary Constituency in Kerala (2021)

Number of Polling Station	Winner - Adv. P.V.Sreenijin (CPI(M))	Runner-up - V.P. Sajeendran (INC)	3rd - Dr. Sujith.P. Surendran (TTPty)	4th - Renu Suresh (BJP)	5th - Krishnan Eranhikal (SDPI)	NOTA	Other	Total Votes Secured
23A	240	127	99	58	5	0	4	533
24	163	166	110	33	0	1	2	475
24A	199	266	61	7	1	1	1	536
25	134	200	40	72	1	1	1	449
25A	213	206	35	13	4	1	3	475
26	285	315	143	112	26	1	8	890
27	232	371	86	4	33	2	1	729
28	199	217	46	5	1	1	1	470
28A	267	200	65	21	0	3	2	558
29	191	190	44	3	3	0	1	432
29A	192	136	98	13	3	2	2	446
30	216	92	163	47	0	6	5	529
31	212	74	223	56	1	1	8	575
32	207	246	225	26	2	9	14	729
33	121	93	164	95	0	2	7	482
34	266	185	273	28	0	2	7	761
35	232	229	194	71	1	4	8	739
36	219	46	120	43	0	2	1	431
36A	159	143	68	25	28	3	2	428
37	164	74	130	39	4	2	4	417
37A	152	161	83	24	13	4	3	440
38	245	271	117	41	3	2	4	683
39	159	84	134	19	1	3	1	401
39A	162	119	147	17	0	1	3	449
40	175	197	223	23	1	2	7	628
41	236	211	205	75	4	1	7	739
42	216	246	138	41	0	2	6	649
43	257	251	250	75	2	3	10	848
44	233	234	269	71	2	2	5	816
45	156	94	139	48	0	3	1	441
45A	179	129	132	34	1	1	8	484
46	193	144	119	21	0	3	3	483
46A	142	160	164	24	2	0	3	495
47	139	97	151	20	0	2	4	413
47A	158	134	148	10	1	1	2	454

Contd....

Polling Station Level Election Results

Winner, Runner-up and 3rd Party Position & Winning Margin According to Polling Stations in Kunnathunad Assembly in Assembly Election (AE) under Chalakudy Parliamentary Constituency in Kerala (2021)

Polling Station Number	Winner Party	Winner Votes (%)	Runner-up Party	Runner-up Votes (%)	Winning Margin Votes (%)	Third Party	Third Party Votes (%)	Other Votes (%)
48	CPI(M)	329 (39.78)	TTPTy	281 (33.98)	48 (5.8)	INC	159 (19.23)	58 (7.01)
49	TTPTy	248 (31.16)	CPI(M)	244 (30.65)	4 (0.51)	INC	195 (24.5)	109 (13.69)
50	INC	309 (39.46)	TTPTy	222 (28.35)	87 (11.11)	CPI(M)	212 (27.08)	40 (5.11)
51	TTPTy	162 (38.57)	CPI(M)	150 (35.71)	12 (2.86)	INC	75 (17.86)	33 (7.86)
51A	TTPTy	156 (35.29)	CPI(M)	134 (30.32)	22 (4.97)	INC	114 (25.79)	38 (8.6)
52	CPI(M)	178 (34.63)	TTPTy	161 (31.32)	17 (3.31)	INC	135 (26.26)	40 (7.78)
52A	CPI(M)	241 (43.35)	TTPTy	169 (30.4)	72 (12.95)	INC	108 (19.42)	38 (6.83)
53	CPI(M)	195 (34.88)	TTPTy	192 (34.35)	3 (0.53)	INC	125 (22.36)	47 (8.41)
54	TTPTy	178 (35.89)	INC	174 (35.08)	4 (0.81)	CPI(M)	119 (23.99)	25 (5.04)
54A	CPI(M)	162 (31.95)	TTPTy	161 (31.76)	1 (0.19)	INC	160 (31.56)	24 (4.73)
55	CPI(M)	182 (35.41)	TTPTy	168 (32.68)	14 (2.73)	INC	118 (22.96)	46 (8.95)
55A	INC	207 (37.03)	CPI(M)	182 (32.56)	25 (4.47)	TTPTy	152 (27.19)	18 (3.22)
56	TTPTy	274 (36.39)	CPI(M)	250 (33.2)	24 (3.19)	INC	191 (25.37)	38 (5.05)
57	INC	311 (38.63)	TTPTy	257 (31.93)	54 (6.7)	CPI(M)	226 (28.07)	11 (1.37)
58	TTPTy	170 (38.12)	CPI(M)	147 (32.96)	23 (5.16)	INC	110 (24.66)	19 (4.26)
58A	TTPTy	198 (40.91)	CPI(M)	176 (36.36)	22 (4.55)	INC	99 (20.45)	11 (2.27)
59	TTPTy	153 (34.23)	CPI(M)	147 (32.89)	6 (1.34)	INC	128 (28.64)	19 (4.25)
59A	INC	162 (33.89)	CPI(M)	148 (30.96)	14 (2.93)	TTPTy	141 (29.5)	27 (5.65)
60	TTPTy	209 (38.42)	CPI(M)	172 (31.62)	37 (6.8)	INC	149 (27.39)	14 (2.57)
60A	TTPTy	268 (44.89)	CPI(M)	193 (32.33)	75 (12.56)	INC	124 (20.77)	12 (2.01)
61	TTPTy	276 (56.91)	INC	120 (24.74)	156 (32.17)	CPI(M)	68 (14.02)	21 (4.33)
61A	TTPTy	231 (45.65)	INC	167 (33)	64 (12.65)	CPI(M)	94 (18.58)	14 (2.77)
62	TTPTy	288 (60.5)	INC	152 (31.93)	136 (28.57)	CPI(M)	24 (5.04)	12 (2.52)
62A	TTPTy	364 (63.41)	INC	129 (22.47)	235 (40.94)	CPI(M)	65 (11.32)	16 (2.79)
63	TTPTy	317 (50.64)	CPI(M)	208 (33.23)	109 (17.41)	INC	86 (13.74)	15 (2.4)
63A	TTPTy	350 (51.24)	CPI(M)	183 (26.79)	167 (24.45)	INC	102 (14.93)	48 (7.03)
64	TTPTy	208 (49.06)	INC	121 (28.54)	87 (20.52)	CPI(M)	81 (19.1)	14 (3.3)
64A	TTPTy	199 (43.54)	CPI(M)	120 (26.26)	79 (17.28)	INC	90 (19.69)	48 (10.5)
65	TTPTy	373 (55.01)	INC	138 (20.35)	235 (34.66)	CPI(M)	113 (16.67)	54 (7.96)
66	TTPTy	284 (54.2)	INC	119 (22.71)	165 (31.49)	CPI(M)	109 (20.8)	12 (2.29)
66A	TTPTy	319 (55.38)	INC	145 (25.17)	174 (30.21)	CPI(M)	98 (17.01)	14 (2.43)
67	TTPTy	437 (56.75)	INC	237 (30.78)	200 (25.97)	CPI(M)	76 (9.87)	20 (2.6)
68	TTPTy	468 (71.12)	INC	93 (14.13)	375 (56.99)	CPI(M)	62 (9.42)	35 (5.32)
69	TTPTy	313 (66.74)	INC	82 (17.48)	231 (49.26)	CPI(M)	40 (8.53)	34 (7.25)
69A	TTPTy	325 (68.86)	INC	76 (16.1)	249 (52.76)	CPI(M)	51 (10.81)	20 (4.24)

Contd....

Socio-Economic Amenities - Rural

Access to Education Facilities

Particulars	Number of Villages (% of Population)				
	Available	Not Available	If Not Available (Distance of Nearest Facility)		
			A	B	C
Govt. Primary School	8 (100)	0 (0)	0 (0)	0 (0)	0 (0)
Private Primary School	8 (100)	0 (0)	0 (0)	0 (0)	0 (0)
Govt. Middle School	7 (98)	1 (2)	0 (0)	0 (0)	0 (0)
Private Middle School	7 (90)	1 (10)	0 (0)	0 (0)	0 (0)
Govt. Secondary School	4 (54)	4 (46)	0 (0)	0 (0)	0 (0)
Private Secondary School	7 (90)	1 (10)	0 (0)	0 (0)	0 (0)
Govt. Senior Secondary School	2 (28)	6 (72)	0 (0)	1 (10)	0 (0)
Private Senior Secondary School	6 (88)	2 (12)	0 (0)	1 (2)	0 (0)
Govt. Arts and Science Degree College	0 (0)	8 (100)	0 (0)	1 (10)	0 (0)
Private Arts and Science Degree College	2 (27)	6 (73)	1 (15)	2 (33)	2 (15)
Govt. Engineering College	0 (0)	8 (100)	0 (0)	1 (10)	0 (0)
Private Engineering College	2 (28)	6 (72)	0 (0)	4 (47)	1 (14)
Govt. Medicine College	0 (0)	8 (100)	0 (0)	1 (10)	2 (15)
Private Medicine College	1 (14)	7 (86)	1 (15)	1 (16)	2 (31)
Govt. Management Institute	0 (0)	8 (100)	0 (0)	1 (10)	0 (0)
Private Management Institute	1 (13)	7 (87)	1 (15)	1 (16)	4 (47)
Govt. Polytechnic	0 (0)	8 (100)	0 (0)	0 (0)	8 (100)
Private Polytechnic	0 (0)	8 (100)	0 (0)	0 (0)	0 (0)
Govt. Vocational Training School/ITI	2 (16)	6 (84)	0 (0)	1 (14)	3 (39)
Private Vocational Training School/ITI	0 (0)	8 (100)	0 (0)	2 (32)	0 (0)
Govt. Non Formal Training Centre	0 (0)	8 (100)	0 (0)	0 (0)	4 (46)
Private Non Formal Training Centre	0 (0)	8 (100)	0 (0)	1 (17)	3 (37)
Govt. School For Disabled	1 (16)	7 (84)	0 (0)	0 (0)	0 (0)
Private School For Disabled	1 (13)	7 (87)	0 (0)	2 (19)	4 (53)
Government Others	1 (16)	7 (84)	2 (28)	4 (47)	0 (0)
Private Others	0 (0)	8 (100)	0 (0)	1 (10)	0 (0)

Note : Distance A : Less than 5 km; B : Between 5-10 km; C : 10+ km.; Source : Data Analysis is based on 2011 Census.

DISCLAIMER

The Terms of Use and Disclaimer of Datanet India Private Limited (hereinafter referred to as "Datanet") for use of this analysis report of **Kunnathunad Assembly Constituency (Kunnathunad Vidhan Sabha)** :-

1. **Assembly Factbook™** is a Registered Trade Mark owned by Datanet.
2. All the maps are sketched and graphical representation only and have not been drawn to the scale and also not to represent the actual geographical area or boundary of the unit.
3. The data for the aforesaid analysis is based on authentic sources and has been culled from the various publications of Census, CSO and NSSO for district and block level data, various central and state government departments, Central & State Elections Commissions and the concerned Returning Officers' releases, Electoral Rolls, Election results and allied publications, internal assessment, surveys, estimates and analysis. Therefore, certain adjustment of data at micro level may have been done to arrive closer to the macro data.
4. Data have been provided on an "As Is" and "As AVAILABLE" basis
5. The colours shown in the maps or diagram and charts of a particular party, alliance or AC are indicative and do not represent them.
6. This publication which includes maps, sheets, graphs and data would be the property under copyright of Datanet only. The user may use these for its internal study, analysis and research purposes. It's public display, re-selling or any commercial uses by the user are not allowed.
7. Datanet has taken due care and caution in compilation and processing of data and allied information, but does not guarantee the accuracy, adequacy or completeness of any information/analysis and will be not responsible for any errors or omissions or for the results obtained from the use of such information/analysis.
8. All the contents for the publication have been culled from various authentic sources and Datanet reasonably believes such sources to be reliable, but does not make any representations, express or implied as to the accuracy or fitness of use of such information. The information or contents of the information/analysis do not constitute advice and should not be relied upon in making (or refraining from making) any decision. Any reliance placed upon the information provided by Datanet is the sole responsibility and strictly at the user's risk.
9. In no event will Datanet be liable for any damages (including, without limitation, damages for loss of business projects, or loss of profits) arising in contract, tort or otherwise from the use of or inability to use any of its contents, or from any action taken (or refrained from being taken) as a result of using the analysis or any of its contents. Datanet its directors, owners, editors, officials, employees, distributor and agents or any associate will not be liable for any errors in the information contained or any consequences arising from the use of the contents of the provided information/analysis.
10. If any provision of these terms and conditions is held invalid or illegal or unenforceable for any reason by any court of competent jurisdiction, such provision shall be severed and the remainder of provisions of the terms and conditions shall continue in full force and effect as if the Term of Use had been executed with the invalid, illegal or unenforceable provision eliminated.
11. If there are any discrepancies in the information provided, please bring it to attention of Datanet for suitable rectification measures.

Buy Online This Complete Book At
Datanet India eBooks Store

www.indiastatpublications.com

or go directly at

[http://www.indiastatpublications.com/
Assembly_factbook/Kerala/Chalakudy/ Kunnathunad](http://www.indiastatpublications.com/Assembly_factbook/Kerala/Chalakudy/Kunnathunad)

i indiastat elections

