



Kerala

Assembly Factbook™

Perumbavoor Assembly Constituency



Key Electoral Data of Perumbavoor
Assembly Constituency (Vidhan Sabha)



indiastatpublications

Kerala

Assembly Factbook™

Perumbavoor Assembly Constituency



Perumbavoor Vidhan Sabha

Editor & Director

Dr. R.K. Thukral

Research Editor

Dr. Shafeeq Rahman

Compiled, Researched and Published by Datanet India Pvt. Ltd.

D-100, 1st Floor,

Okhla Industrial Area, Phase-I,
New Delhi- 110020.

Ph.: 91-11- 43580781-84

Email : support@indiastatpublications.com

Website : www.indiastatelections.com

Online Book Store :

www.indiastatpublications.com

Report No. : AFB/KR-074-0125

ISBN : 978-93-5313-596-6

First Edition : January, 2018

Eighth Updated Edition : January, 2025

Price : Rs.11500/-

US\$ 310

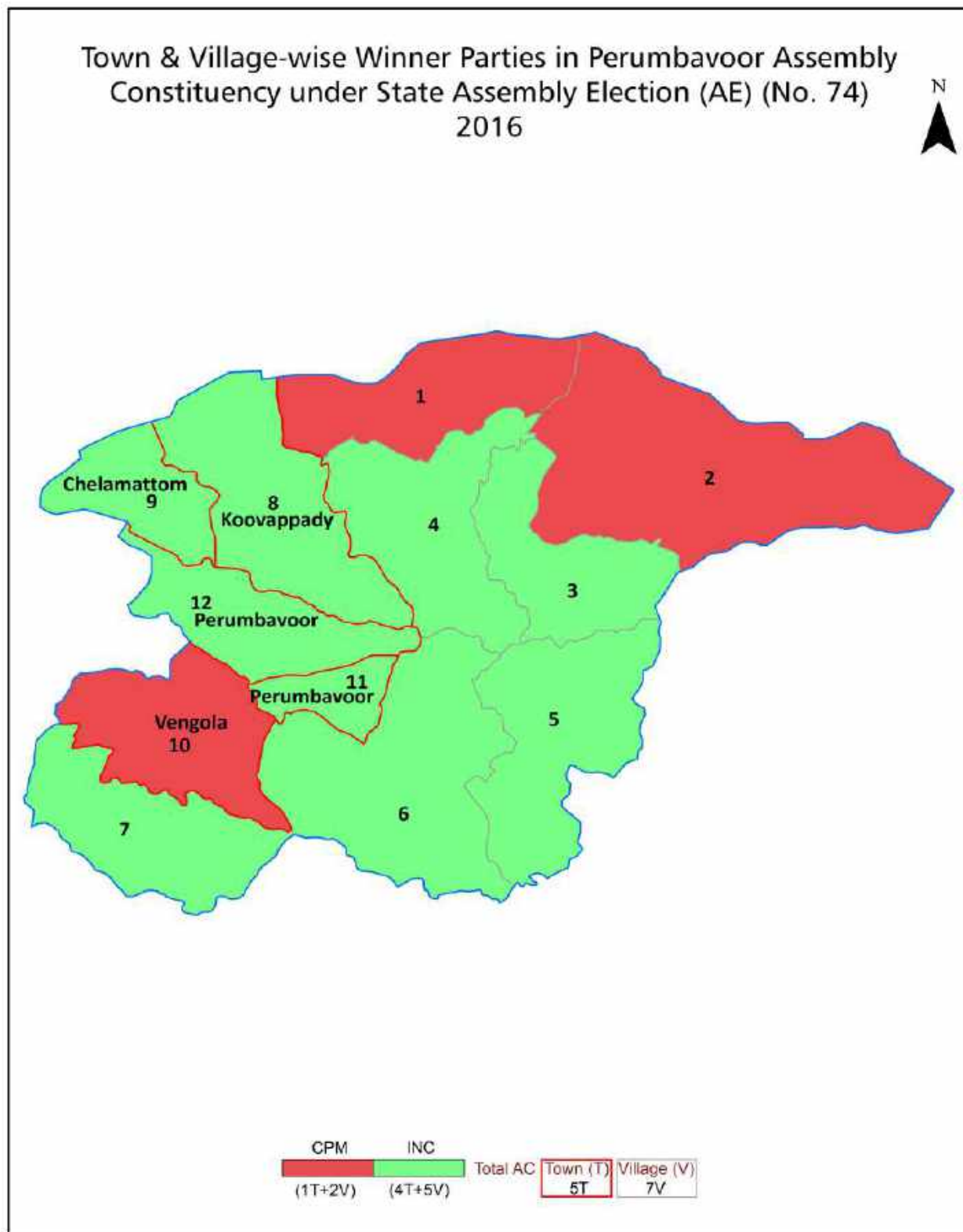
© Datanet India Pvt. Ltd.

All rights reserved. No part of this book may be reproduced, stored in a retrieval system or transmitted in any form or by any means, mechanical photocopying, photographing, scanning, recording or otherwise without the prior written permission of the publisher. Please refer to Disclaimer at page no. 218 for the use of this publication.

Printed in India

No.	Particulars	Page No.
	Introduction	
1	Assembly Constituency - (Vidhan Sabha) at a Glance Features of Assembly as per Delimitation Commission of India (2008)	1-2
	Location and Political Maps	
2	Location Map Boundaries of Assembly Constituency - (Vidhan Sabha in District Boundaries of Assembly Constituency under Parliamentary Constituency - (Lok Sabha) Town & Village-wise Winner Parties- 2024, 2021, 2019, 2016, 2014, 2011 and 2009	3-10
	Administrative Setup (2011)	
3	District Sub-district Towns Villages Inhabited Villages Uninhabited Villages Village Panchayat Intermediate Panchayat	11-12
	Demographics (2011)	
4	Population Households Rural/Urban Population Towns and Villages by Population Size Sex Ratio (Total & 0-6 Years) Religious Population Social Population Literacy Rate	13-14
	Electoral Features	
5	Important Dates of Last Elections Held Electors by Gender Service Electors Voters Voters Turnout Polling Stations & Average Number of Electors per Polling Station Electors by Age Group Present Elected Representatives	15-26
	Historical Summary Election Results	
6	Vote Share of Major Parties Winning Margin (Number & Percentage Polarity of Parties Summary Result of Assembly Segment of Parliamentary Elections 2024, 2019, 2014, 2009, 2004 and 1999 Summary Result of Assembly Elections 2024, 2021, 2016, 2011, 2006, 2001, 1996, 1991, 1987, 1982, 1980, 1977, 1970, 1967, 1965, 1960 and 1957	27-51
	Polling Station Level Election Results	
7	Name and Number of Polling Station 2024, 2021, 2019, 2016, 2014, 2011 and 2009 Polling Station-wise Electors, Voters & Voters Turnout 2024, 2021, 2019, 2016, 2014, 2011 and 2009 Polling Station wise Elections Results 2024, 2021, 2019, 2016, 2014, 2011 and 2009	52-197
	Share of Assembly Constituency	
8	Share of Assembly Constituency - (Vidhan Sabha) in State, District and Parliamentary Constituency - (Lok Sabha)	198
	Socio-Economic Amenities (2011)	
9	Access to Administrative Units Agricultural, Manufacturing and Industrial Commodities Demographic Indicators Education Health & Manpower Drinking Water Supply Sanitation Entertainment and Recreations Infrastructure Power Food Allocation Distribution and Marketing of Agriculture Commodities Infrastructure Transport and Road Infrastructure Communication Banking and Financial Services Land Use Irrigation Source	200-214
10	Abbreviation & Sources	216
11	Disclaimer	218

Location & Political Map



Administrative Setup

List of Village Panchayat & Intermediate Panchayat (Block) Name - 2011

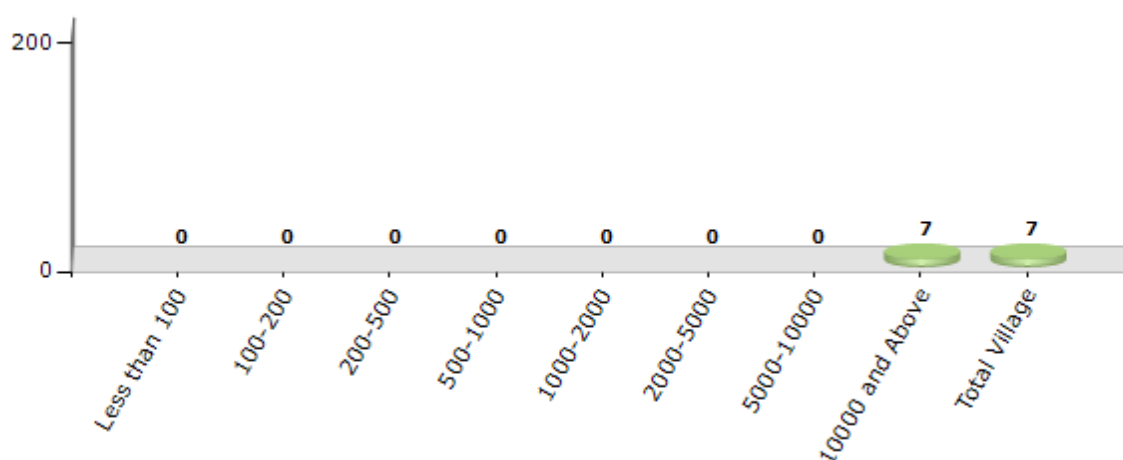
Village Name	Village Panchayat Name	Intermediate Panchayat Name
Arakapady	Vengola	Vazhakulam
Asamannoor	Asamannoor	Koovappady
Kodanad	Koovappady	Koovappady
Kombanad	Vengoor	Koovappady
Rayamangalam	Rayamangalam	Koovappady
Vengoor	Vengoor	Koovappady
Vengoor West	Mudakkuzha	Koovappady

Demographics

Number of Villages by Population Size - 2011

Less than 100	100-200	200-500	500-1000	1000-2000	2000-5000	5000-10000	10000 and Above	Total Village
0	0	0	0	0	0	0	7	7

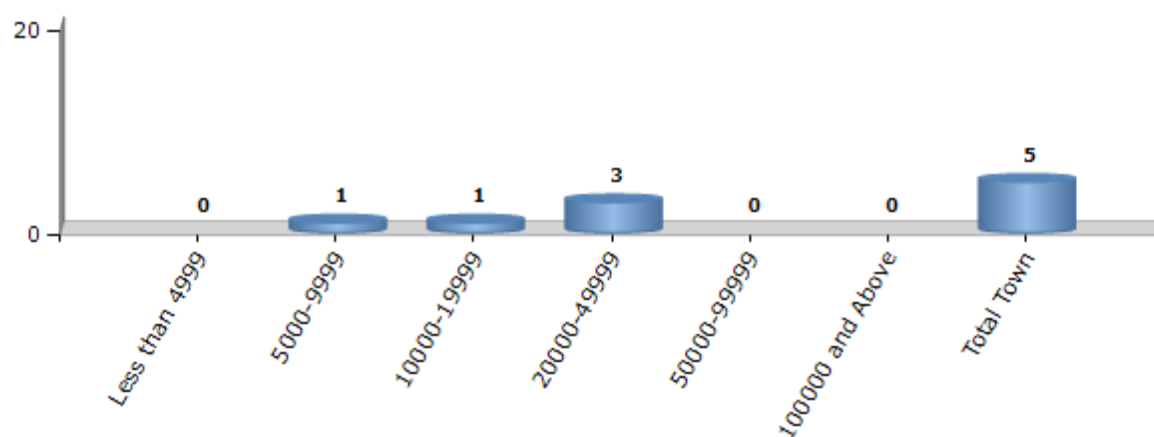
Number of Villages by Population Size - 2011



Number of Towns by Population Size - 2011

Less than 4999	5000-9999	10000-19999	20000-49999	50000-99999	100000 and Above	Total Town
0	1	1	3	0	0	5

Number of Towns by Population Size - 2011



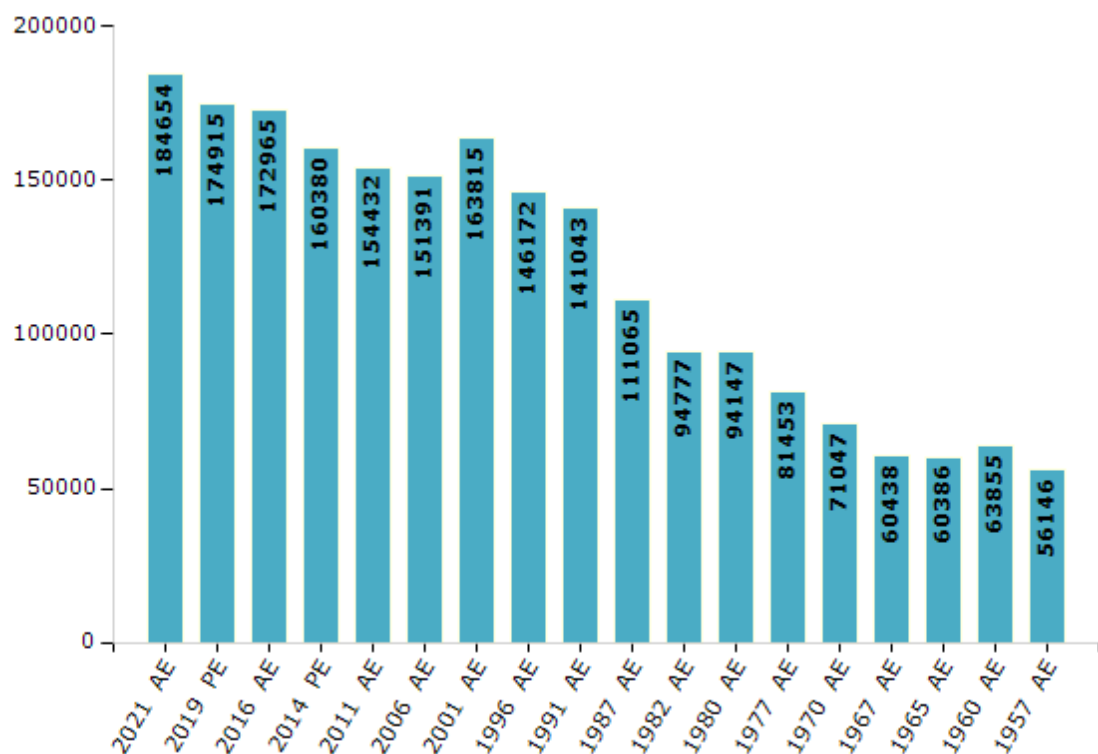
Electoral Features

Electors by Male & Female

Year	Male	Female	Others	Total
2021 AE	91349	93304	1	184654
2019 PE	86974	87941	0	174915
2016 AE	85781	87184	0	172965
2014 PE	80929	79451	0	160380
2011 AE	78168	76264	0	154432
2009 PE	-	-	-	-
2006 AE	76674	74717	-	151391
2004 PE	-	-	-	-
2001 AE	81577	82238	-	163815
1999 PE	-	-	-	-
1996 AE	73895	72277	-	146172

Year	Male	Female	Others	Total
1991 AE	71029	70014	-	141043
1987 AE	56607	54458	-	111065
1982 AE	48481	46296	-	94777
1980 AE	47980	46167	-	94147
1977 AE	41595	39858	-	81453
1970 AE	36910	34137	-	71047
1967 AE	-	-	-	60438
1965 AE	-	-	-	60386
1960 AE	-	-	-	63855
1957 AE	-	-	-	56146

Number of Electors



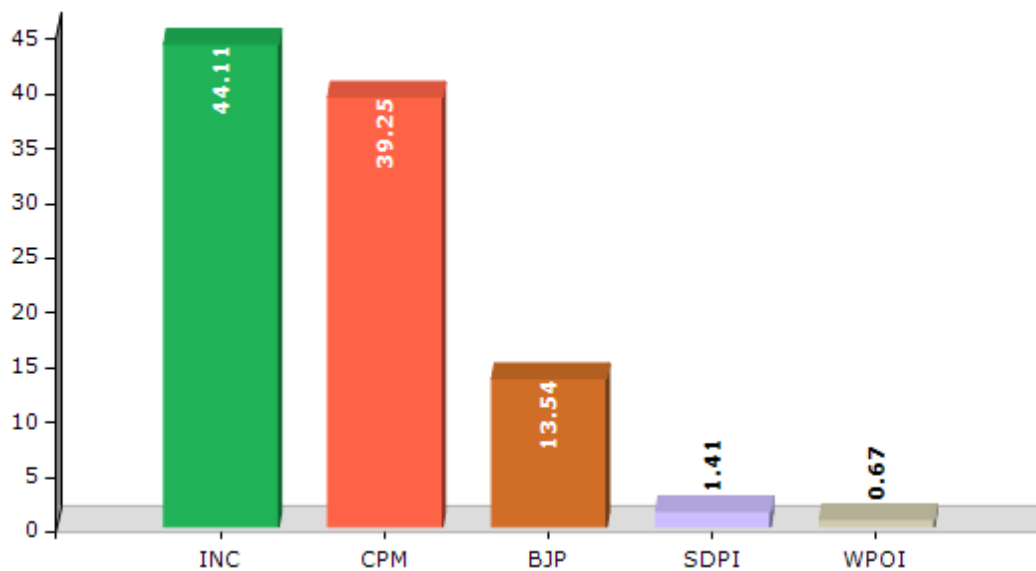
Note : AE : Assembly Election, PE : Assembly Segment of Parliamentary Election

Historical Summary Election Results

Summary Result of Assembly Election - 2016

Candidate Name	Party	Votes	Votes %
Adv. Eldhose Kunnappilly	INC	64285	44.11
Saju Paul	CPM	57197	39.25
E S Biju	BJP	19731	13.54
V K Shoukkath Ali	SDPI	2061	1.41
Thomas K George	WPOI	971	0.67
John Peruvanthanam	IND	385	0.26
M M Yoosaf	IND	134	0.09
P K Sivan	IND	132	0.09
	NOTA	831	0.57

Votes Percentage of Top Parties - 2016



Polling Station Level Election Results

Number and Name of Polling Stations (PS) (2021)

Number of Polling Stations	Name of Polling Stations	Number of Polling Stations	Name of Polling Stations
1	Sree Narayana HSS, Okkal (West Wing)	16	UPS, Edavoor (Middle Wing)
2	Sree Narayana HSS, Okkal (East Wing)	17	St. George LPS, Koodalappad (East Wing)
2A	Sree Narayana HSS, Okkal (East Wing)	17A	St. George LPS, Koodalappad (East Wing)
3	Anitha Vidyalayam, Thannipuzha (East Wing)	18	St. George LPS, Koodalappad (Centre Wing)
4	Anitha Vidyalayam, Thannipuzha (West Wing)	18A	St. George LPS, Koodalappad (Centre Wing)
5	Govt. LPS, Okkal (West Wing)	19	St. George LPS, Koodalappad (West Wing)
6	Govt. LPS, Okkal (Middle Wing)	19A	St. George LPS, Koodalappad (West Wing)
7	Govt. LPS Okkal (South Wing)	20	Govt. LPS Koovappady (East Wing)
7A	Govt. LPS Okkal (South Wing)	21	Govt. LPS Koovappady (West Wing)
8	Govt. LPS Okkal (East Wing)	22	Ganapathy Vilasam HS, Koovappady (West Wing)
8A	Govt. LPS Okkal (East Wing)	23	Ganapathy Vilasam HS, Koovappady (East Wing)
9	St. Therasas L.P. School, Vallam (North Wing)	24	Govt. HS Cheranalloor, Koovappady (East Wing)
10	Kerala Viswakarma Sabha Building, Chelamattom	24A	Govt. HS Cheranalloor, Koovappady (East Wing)
10A	Kerala Viswakarma Sabha Building, Chelamattom	25	Govt. HS Cheranalloor, Koovappady (West Wing)
11	Irshad Subain Madrasa Auditorium, Chelamattom	25A	Govt. HS Cheranalloor, Koovappady (West Wing)
12	Irshad Subian Madrasa, Chelamattom (South Wing)	26	Govt. HS Cheranalloor, Koovappady (Middle Wing)
13	Irshad Subian Madrasa, Chelamattom (North Wing)	27	Govt. Polytechnic, Koovappady (West Wing)
13A	Irshad Subian Madrasa, Chelamattom (North Wing)	28	Govt. Polytechnic, Koovappady (East Wing)
14	UPS, Edavoor (North Wing)	28A	Govt. Polytechnic, Koovappady (East Wing)
14A	UPS, Edavoor (North Wing)	29	Mary Matha Church LPS, Kayyuthiyal (East Wing)
15	UPS, Edavoor (South Wing)	29A	Mary Matha Church LPS, Kayyuthiyal (East Wing)

Contd....

Polling Station Level Election Results

Polling Station-wise Votes Secured by Overall Top Five Parties in Perumbavoor Assembly in Assembly Election (AE) under Chalakudy Parliamentary Constituency in Kerala (2021)

Number of Polling Station	Winner - Adv Eldose P Kunnapillil (INC)	Runner-up - Babu Joseph Perumbavoor (KEC(M))	3rd - Chithra Sukumaran (TTPty)	4th - Adv.T P Sindhumol (BJP)	5th - Ajmal K Mujeeb (SDPI)	NOTA	Other	Total Votes Secured
25A	254	135	68	30	1	2	1	491
26	203	171	62	101	1	3	3	544
27	378	210	83	12	0	8	3	694
28	160	122	53	42	2	1	3	383
28A	172	109	72	40	0	0	0	393
29	159	164	40	28	1	3	0	395
29A	209	137	45	46	1	1	1	440
30	273	199	100	192	1	3	1	769
31	116	84	63	154	1	3	3	424
31A	149	97	67	139	0	1	1	454
32	164	126	62	65	0	4	1	422
32A	153	163	35	94	0	5	0	450
33	95	147	45	93	6	0	1	387
33A	109	178	58	81	4	1	2	433
34	228	218	122	123	0	6	1	698
35	239	216	174	72	0	1	3	705
36	172	176	85	57	1	1	1	493
36A	222	223	66	44	0	4	1	560
37	141	156	63	81	0	1	2	444
37A	121	251	72	52	1	0	1	498
38	168	169	73	37	1	1	2	451
38A	201	187	74	19	0	4	0	485
39	213	180	63	58	1	5	2	522
40	235	301	129	43	0	4	0	712
41	200	180	29	9	1	0	2	421
41A	94	249	36	68	3	1	2	453
42	194	156	26	5	0	0	2	383
42A	140	147	41	70	0	0	0	398
43	212	201	24	6	0	1	0	444
43A	194	194	53	16	0	1	0	458
44	198	169	25	32	0	5	0	429
44A	228	150	35	29	1	2	3	448
45	104	258	49	68	1	0	2	482
45A	230	201	59	55	0	5	1	551
46	177	234	57	45	0	1	0	514

Contd....

Polling Station Level Election Results

Winner, Runner-up and 3rd Party Position & Winning Margin According to Polling Stations in Perumbavoor Assembly in Assembly Election (AE) under Chalakudy Parliamentary Constituency in Kerala (2016)

Polling Station Number	Winner Party	Winner Votes (%)	Runner-up Party	Runner-up Votes (%)	Winning Margin Votes (%)	Third Party	Third Party Votes (%)	Other Votes (%)
71	CPM	341 (49.14)	INC	288 (41.5)	53 (7.64)	BJP	53 (7.64)	12 (1.73)
72	CPM	511 (54.19)	BJP	224 (23.75)	287 (30.44)	INC	189 (20.04)	19 (2.01)
73	CPM	389 (41.34)	INC	386 (41.02)	3 (0.32)	BJP	105 (11.16)	61 (6.48)
74	CPM	334 (41.23)	INC	313 (38.64)	21 (2.59)	BJP	123 (15.19)	40 (4.94)
75	INC	280 (39.44)	CPM	215 (30.28)	65 (9.16)	BJP	193 (27.18)	22 (3.1)
76	INC	364 (47.77)	CPM	234 (30.71)	130 (17.06)	BJP	141 (18.5)	23 (3.02)
77	INC	330 (42.86)	CPM	308 (40)	22 (2.86)	BJP	87 (11.3)	45 (5.84)
78	INC	385 (49.23)	CPM	258 (32.99)	127 (16.24)	BJP	121 (15.47)	18 (2.3)
79	BJP	353 (40.67)	INC	280 (32.26)	73 (8.41)	CPM	224 (25.81)	11 (1.27)
80	CPM	383 (38.92)	BJP	367 (37.3)	16 (1.62)	INC	215 (21.85)	19 (1.93)
81	INC	278 (39.71)	CPM	255 (36.43)	23 (3.28)	BJP	122 (17.43)	45 (6.43)
82	CPM	266 (36.54)	BJP	236 (32.42)	30 (4.12)	INC	185 (25.41)	41 (5.63)
83	INC	434 (45.88)	CPM	318 (33.62)	116 (12.26)	BJP	86 (9.09)	108 (11.42)
84	INC	268 (43.44)	CPM	252 (40.84)	16 (2.6)	SDPI	50 (8.1)	47 (7.62)
85	INC	362 (46.59)	CPM	279 (35.91)	83 (10.68)	BJP	123 (15.83)	13 (1.67)
86	INC	335 (42.51)	CPM	270 (34.26)	65 (8.25)	BJP	169 (21.45)	14 (1.78)
87	CPM	524 (38.79)	INC	412 (30.5)	112 (8.29)	BJP	396 (29.31)	19 (1.41)
88	INC	406 (57.18)	CPM	259 (36.48)	147 (20.7)	SDPI	15 (2.11)	30 (4.23)
89	INC	622 (62.14)	CPM	277 (27.67)	345 (34.47)	WPOI	38 (3.8)	64 (6.39)
90	INC	535 (75.35)	CPM	108 (15.21)	427 (60.14)	SDPI	38 (5.35)	29 (4.08)
91	CPM	590 (44.87)	INC	537 (40.84)	53 (4.03)	WPOI	81 (6.16)	107 (8.14)
92	INC	688 (50.44)	CPM	465 (34.09)	223 (16.35)	SDPI	117 (8.58)	94 (6.89)
93	INC	393 (48.16)	CPM	337 (41.3)	56 (6.86)	WPOI	36 (4.41)	50 (6.13)
94	INC	354 (47.84)	CPM	280 (37.84)	74 (10)	SDPI	66 (8.92)	40 (5.41)
95	CPM	454 (51.18)	INC	263 (29.65)	191 (21.53)	BJP	161 (18.15)	9 (1.01)
96	CPM	396 (41.47)	INC	377 (39.48)	19 (1.99)	BJP	179 (18.74)	3 (0.31)
97	CPM	497 (45.51)	INC	484 (44.32)	13 (1.19)	BJP	98 (8.97)	13 (1.19)
98	CPM	564 (43.75)	INC	449 (34.83)	115 (8.92)	BJP	228 (17.69)	48 (3.72)
99	CPM	530 (47.45)	INC	399 (35.72)	131 (11.73)	BJP	158 (14.15)	30 (2.69)
100	CPM	541 (43.14)	INC	507 (40.43)	34 (2.71)	BJP	128 (10.21)	78 (6.22)
101	CPM	562 (44.11)	INC	545 (42.78)	17 (1.33)	BJP	137 (10.75)	30 (2.35)
102	INC	640 (48.16)	CPM	523 (39.35)	117 (8.81)	BJP	86 (6.47)	80 (6.02)
103	CPM	333 (44.64)	INC	254 (34.05)	79 (10.59)	BJP	94 (12.6)	65 (8.71)
103A	INC	367 (48.87)	CPM	286 (38.08)	81 (10.79)	SDPI	63 (8.39)	35 (4.66)
104	CPM	441 (51.16)	INC	344 (39.91)	97 (11.25)	SDPI	50 (5.8)	27 (3.13)

Contd....

Socio-Economic Amenities - Rural

Access to Education Facilities

Particulars	Number of Villages (% of Population)				
	Available	Not Available	If Not Available (Distance of Nearest Facility)		
			A	B	C
Govt. Primary School	7 (100)	0 (0)	0 (0)	0 (0)	0 (0)
Private Primary School	6 (84)	1 (16)	0 (0)	0 (0)	0 (0)
Govt. Middle School	7 (100)	0 (0)	0 (0)	0 (0)	0 (0)
Private Middle School	5 (74)	2 (26)	0 (0)	0 (0)	0 (0)
Govt. Secondary School	5 (62)	2 (38)	0 (0)	0 (0)	0 (0)
Private Secondary School	4 (60)	3 (40)	0 (0)	0 (0)	0 (0)
Govt. Senior Secondary School	3 (40)	4 (60)	1 (12)	0 (0)	0 (0)
Private Senior Secondary School	3 (48)	4 (52)	0 (0)	1 (9)	0 (0)
Govt. Arts and Science Degree College	0 (0)	7 (100)	0 (0)	0 (0)	1 (9)
Private Arts and Science Degree College	1 (15)	6 (85)	0 (0)	2 (38)	3 (38)
Govt. Engineering College	0 (0)	7 (100)	0 (0)	0 (0)	1 (9)
Private Engineering College	1 (15)	6 (85)	0 (0)	0 (0)	5 (76)
Govt. Medicine College	0 (0)	7 (100)	0 (0)	0 (0)	1 (9)
Private Medicine College	0 (0)	7 (100)	0 (0)	0 (0)	6 (91)
Govt. Management Institute	0 (0)	7 (100)	0 (0)	0 (0)	1 (9)
Private Management Institute	1 (15)	6 (85)	0 (0)	0 (0)	5 (76)
Govt. Polytechnic	0 (0)	7 (100)	1 (12)	3 (47)	3 (41)
Private Polytechnic	0 (0)	7 (100)	0 (0)	0 (0)	0 (0)
Govt. Vocational Training School/ITI	1 (16)	6 (84)	0 (0)	2 (24)	3 (45)
Private Vocational Training School/ITI	0 (0)	7 (100)	0 (0)	0 (0)	1 (15)
Govt. Non Formal Training Centre	0 (0)	7 (100)	0 (0)	0 (0)	2 (30)
Private Non Formal Training Centre	0 (0)	7 (100)	0 (0)	0 (0)	5 (70)
Govt. School For Disabled	1 (16)	6 (84)	0 (0)	0 (0)	0 (0)
Private School For Disabled	0 (0)	7 (100)	1 (23)	1 (15)	4 (45)
Government Others	0 (0)	7 (100)	0 (0)	2 (40)	2 (24)
Private Others	1 (15)	6 (85)	0 (0)	0 (0)	2 (21)

Note : Distance A : Less than 5 km; B : Between 5-10 km; C : 10+ km.; Source : Data Analysis is based on 2011 Census.

DISCLAIMER

The Terms of Use and Disclaimer of Datanet India Private Limited (hereinafter referred to as "Datanet") for use of this analysis report of **Perumbavoor Assembly Constituency (Perumbavoor Vidhan Sabha)** :-

1. **Assembly Factbook™** is a Registered Trade Mark owned by Datanet.
2. All the maps are sketched and graphical representation only and have not been drawn to the scale and also not to represent the actual geographical area or boundary of the unit.
3. The data for the aforesaid analysis is based on authentic sources and has been culled from the various publications of Census, CSO and NSSO for district and block level data, various central and state government departments, Central & State Elections Commissions and the concerned Returning Officers' releases, Electoral Rolls, Election results and allied publications, internal assessment, surveys, estimates and analysis. Therefore, certain adjustment of data at micro level may have been done to arrive closer to the macro data.
4. Data have been provided on an "As Is" and "As AVAILABLE" basis
5. The colours shown in the maps or diagram and charts of a particular party, alliance or AC are indicative and do not represent them.
6. This publication which includes maps, sheets, graphs and data would be the property under copyright of Datanet only. The user may use these for its internal study, analysis and research purposes. It's public display, re-selling or any commercial uses by the user are not allowed.
7. Datanet has taken due care and caution in compilation and processing of data and allied information, but does not guarantee the accuracy, adequacy or completeness of any information/analysis and will be not responsible for any errors or omissions or for the results obtained from the use of such information/analysis.
8. All the contents for the publication have been culled from various authentic sources and Datanet reasonably believes such sources to be reliable, but does not make any representations, express or implied as to the accuracy or fitness of use of such information. The information or contents of the information/analysis do not constitute advice and should not be relied upon in making (or refraining from making) any decision. Any reliance placed upon the information provided by Datanet is the sole responsibility and strictly at the user's risk.
9. In no event will Datanet be liable for any damages (including, without limitation, damages for loss of business projects, or loss of profits) arising in contract, tort or otherwise from the use of or inability to use any of its contents, or from any action taken (or refrained from being taken) as a result of using the analysis or any of its contents. Datanet its directors, owners, editors, officials, employees, distributor and agents or any associate will not be liable for any errors in the information contained or any consequences arising from the use of the contents of the provided information/analysis.
10. If any provision of these terms and conditions is held invalid or illegal or unenforceable for any reason by any court of competent jurisdiction, such provision shall be severed and the remainder of provisions of the terms and conditions shall continue in full force and effect as if the Term of Use had been executed with the invalid, illegal or unenforceable provision eliminated.
11. If there are any discrepancies in the information provided, please bring it to attention of Datanet for suitable rectification measures.

Buy Online This Complete Book At
Datanet India eBooks Store

www.indiastatpublications.com

or go directly at

[http://www.indiastatpublications.com/
Assembly_factbook/Kerala/Chalakudy/ Perumbavoor](http://www.indiastatpublications.com/Assembly_factbook/Kerala/Chalakudy/Perumbavoor)

i indiastat elections

ISBN : 978-93-5313-596-6



9 789353 135966