



Kerala

# Assembly Factbook™

Ernakulam Assembly Constituency



Key Electoral Data of Ernakulam  
Assembly Constituency (Vidhan Sabha)

Kerala

# Assembly Factbook™

Ernakulam Assembly Constituency



Ernakulam Vidhan Sabha

## **Editor & Director**

Dr. R.K. Thukral

## **Research Editor**

Dr. Shafeeq Rahman

## **Compiled, Researched and Published by Datanet India Pvt. Ltd.**

D-100, 1st Floor,

Okhla Industrial Area, Phase-I,  
New Delhi- 110020.

Ph.: 91-11- 43580781-84

Email : support@indiastatpublications.com

Website : www.indiastatelections.com

## **Online Book Store :**

www.indiastatpublications.com

**Report No. :** AFB/KR-082-0125

**ISBN :** 978-93-5313-538-6

**First Edition :** January, 2018

**Eighth Updated Edition :** January, 2025

**Price :** Rs.11500/-

US\$ 310

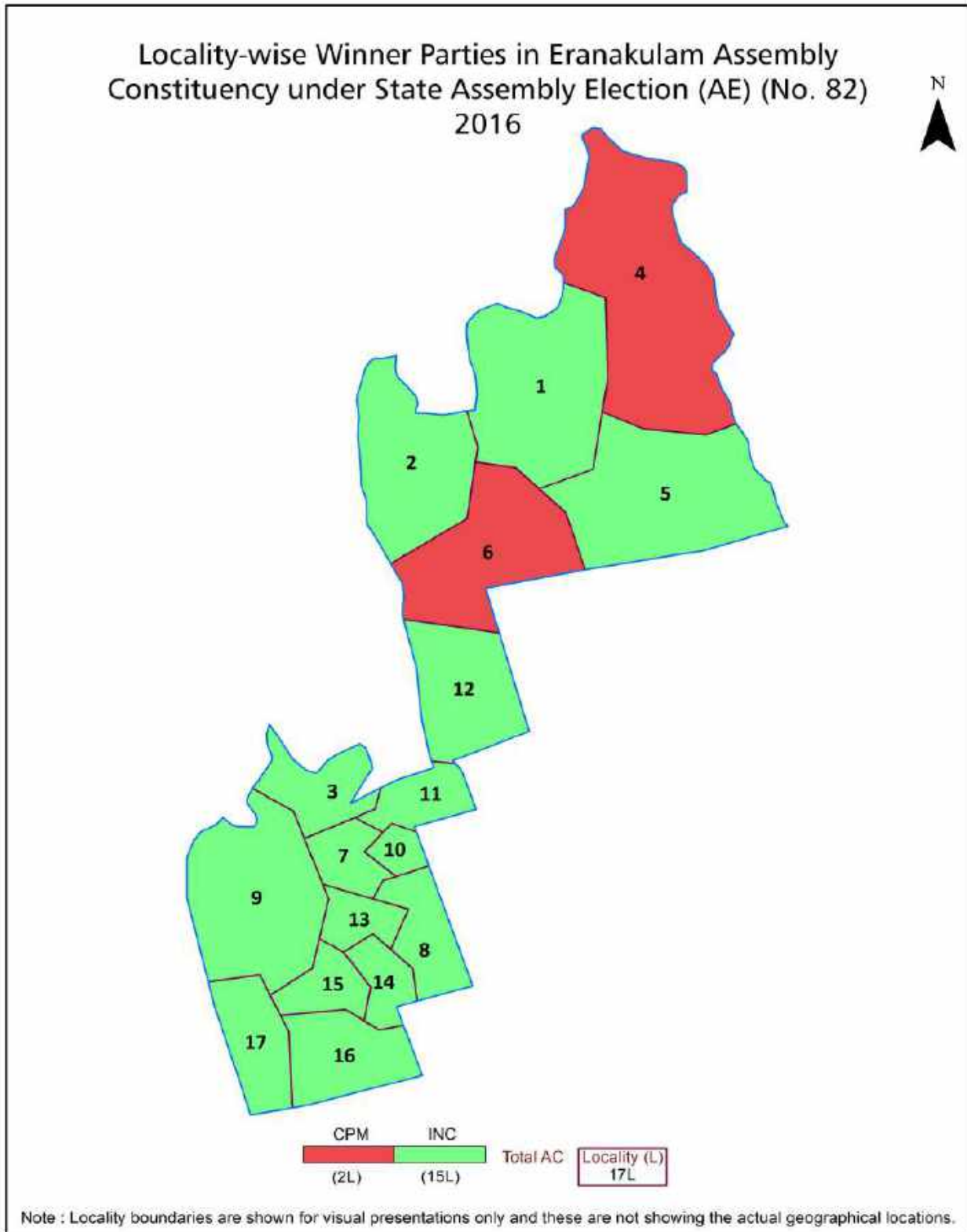
**© Datanet India Pvt. Ltd.**

All rights reserved. No part of this book may be reproduced, stored in a retrieval system or transmitted in any form or by any means, mechanical photocopying, photographing, scanning, recording or otherwise without the prior written permission of the publisher. Please refer to Disclaimer at page no. 173 for the use of this publication.

Printed in India

No.	Particulars	Page No.
	<b>Introduction</b>	
1	Assembly Constituency - (Vidhan Sabha) at a Glance   Features of Assembly as per Delimitation Commission of India (2008)	1-2
	<b>Location and Political Maps</b>	
2	Location Map   Boundaries of Assembly Constituency - (Vidhan Sabha in District   Boundaries of Assembly Constituency under Parliamentary Constituency - (Lok Sabha)   Locality-wise Winner Parties- 2024, 2021, 2019, 2016, 2014, 2011 and 2009	3-10
	<b>Administrative Setup (2011)</b>	
3	District   Sub-district   Towns   Villages   Inhabited Villages   Uninhabited Villages   Village Panchayat   Intermediate Panchayat	11
	<b>Demographics (2011)</b>	
4	Population   Households   Rural/Urban Population   Sex Ratio (Total & 0-6 Years)   Religious Population   Social Population   Literacy Rate	12
	<b>Electoral Features</b>	
5	Important Dates of Last Elections Held   Electors by Gender   Service Electors   Voters   Voters Turnout   Polling Stations & Average Number of Electors per Polling Station   Electors by Age Group   Present Elected Representatives	13-24
	<b>Historical Summary Election Results</b>	
6	Vote Share of Major Parties   Winning Margin (Number & Percentage   Polarity of Parties   Summary Result of Assembly Segment of Parliamentary Elections 2024, 2019, 2014, 2009, 2004 and 1999   Summary Result of Assembly Elections 2021, 2016, 2011, 2006, 2001, 1996, 1991, 1987, 1982, 1980, 1977, 1970, 1967, 1965, 1960 and 1957	25-49
	<b>Polling Station Level Election Results</b>	
7	Name and Number of Polling Station 2024, 2021, 2019, 2016, 2014, 2011 and 2009   Polling Station-wise Electors, Voters & Voters Turnout 2024, 2021, 2019, 2016, 2014, 2011 and 2009   Polling Station wise Elections Results 2024, 2021, 2019, 2016, 2014, 2011 and 2009	50-167
	<b>Share of Assembly Constituency</b>	
8	Share of Assembly Constituency - (Vidhan Sabha) in State, District and Parliamentary Constituency - (Lok Sabha)	168
9	<b>Abbreviation &amp; Sources</b>	171
10	<b>Disclaimer</b>	173

## Location & Political Map



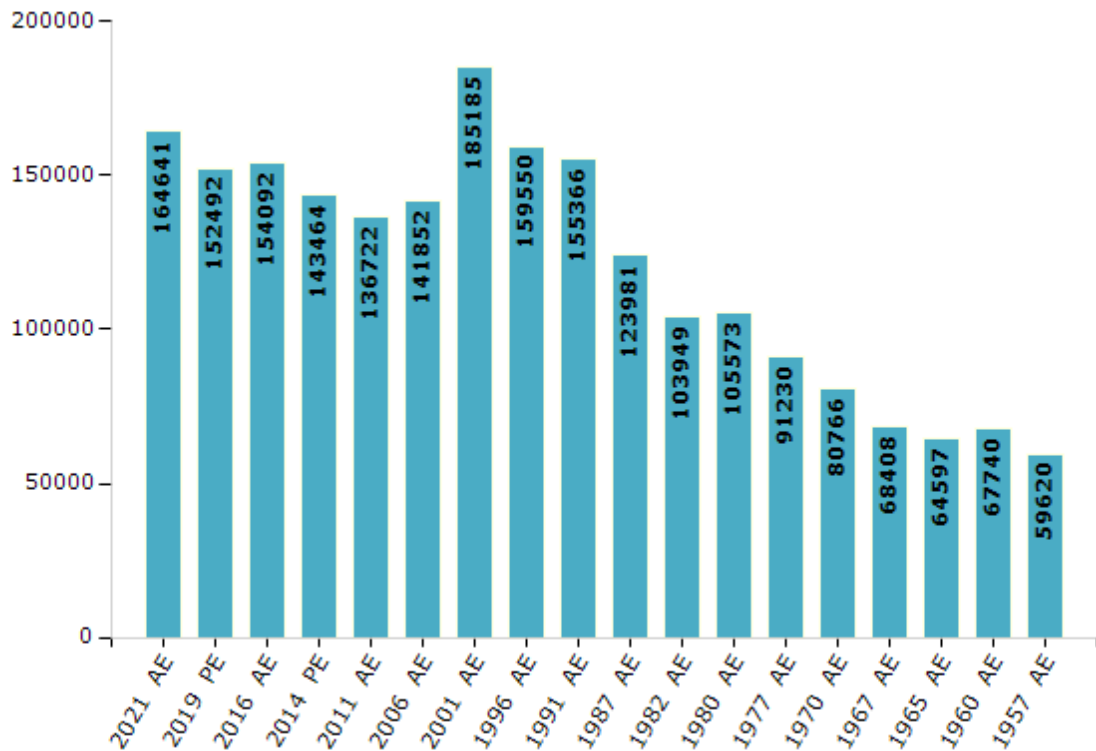
## Electoral Features

### Electors by Male & Female

Year	Male	Female	Others	Total
2021 AE	80498	84138	5	164641
2019 PE	74941	77548	3	152492
2016 AE	75440	78652	0	154092
2014 PE	70756	72708	0	143464
2011 AE	67038	69684	0	136722
2009 PE	-	-	-	-
2006 AE	70190	71662	-	141852
2004 PE	-	-	-	-
2001 AE	91952	93233	-	185185
1999 PE	-	-	-	-
1996 AE	79391	80159	-	159550

Year	Male	Female	Others	Total
1991 AE	80817	74549	-	155366
1987 AE	63272	60709	-	123981
1982 AE	52086	51863	-	103949
1980 AE	54172	51401	-	105573
1977 AE	47280	43950	-	91230
1970 AE	45251	35515	-	80766
1967 AE	-	-	-	68408
1965 AE	-	-	-	64597
1960 AE	-	-	-	67740
1957 AE	-	-	-	59620

Number of Electors



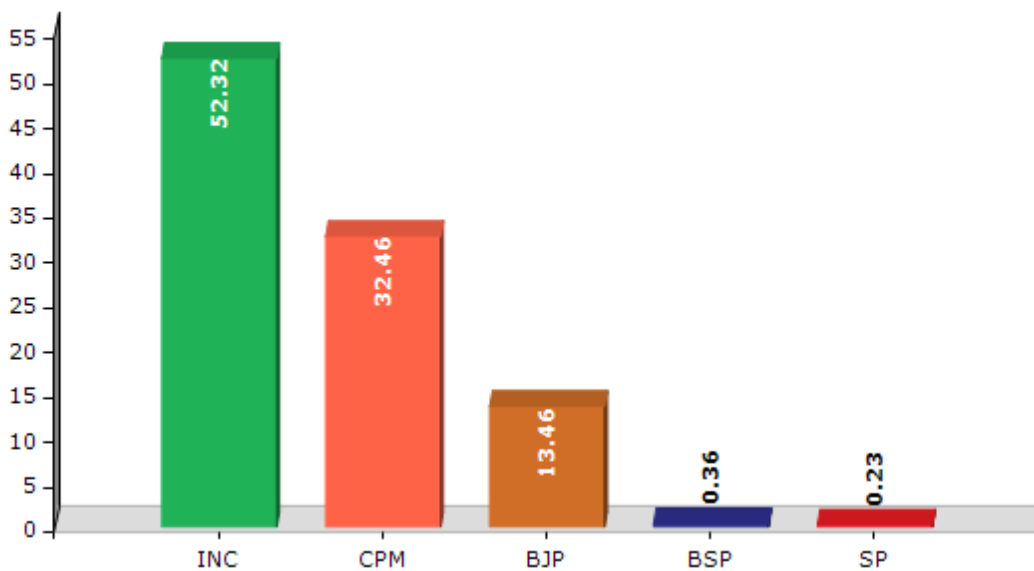
Note : AE : Assembly Election, PE : Assembly Segment of Parliamentary Election

## Historical Summary Election Results

### Summary Result of Assembly Election - 2016

Candidate Name	Party	Votes	Votes %
Hibi Eden	INC	57819	52.32
M Anil Kumar	CPM	35870	32.46
N K Mohandas	BJP	14878	13.46
Iqbal Thamarassery	BSP	397	0.36
Rubesh Jimmy Madathipramban	SP	258	0.23
Jossey Mathew	IND	117	0.11
Anilkumar Ananthapuram	IND	115	0.1
Anilkumar Puliyoth	IND	114	0.1
	NOTA	940	0.85

Votes Percentage of Top Parties - 2016



## Polling Station Level Election Results

### Number and Name of Polling Stations (PS) (2021)

Number of Polling Stations	Name of Polling Stations	Number of Polling Stations	Name of Polling Stations
1	St. Mary's UPS, Cheranellore (East Portion of North Building)	11A	Little Flower Lower Primary School, Cheranellore (Middle Portion of West Building)
1A	St. Mary's UPS, Cheranellore (East Portion of North Building)	12	Little Flower Lower Primary School, Cheranellore (North Portion of Western Building)
2	St. Mary's UPS, Cheranellore (Middle Portion of Main Building)	12A	Little Flower Lower Primary School, Cheranellore (North Portion of Western Building)
2A	St. Mary's UPS, Cheranellore (Middle Portion of Main Building)	13	Panchayat Community Hall (South Portion)
3	Al-Farukiya H.S, Cheranellore (West Portion of Main Building)	13A	Panchayat Community Hall (South Portion)
3A	Al-Farukiya H.S, Cheranellore (West Portion of Main Building)	14	Panchayat Community Hall (North Portion)
4	Al-Farukiya H.S, Cheranellore (Middle Portion of Main Building)	14A	Panchayat Community Hall (North Portion)
4A	Al-Farukiya H.S, Cheranellore (Middle Portion of Main Building)	15	Panchayat Community Hall (Sub Building)
5	Al-Farukiya H.S, Cheranellore (East Portion of Main Building)	15A	Panchayat Community Hall (Sub Building)
5A	Al-Farukiya H.S, Cheranellore (East Portion of Main Building)	16	Govt. L P S, South Chittoor (Middle Portion of South Building)
6	Al-Farukiya H.S, Cheranellore (Eastern Building)	16A	Govt. L P S, South Chittoor (Middle Portion of South Building)
6A	Al-Farukiya H.S, Cheranellore (Eastern Building)	17	Govt. L P S, South Chittoor (West Portion of North Building)
7	Govt. L P S, Cheranellore (Middle Portion of Main Building)	17A	Govt. L P S, South Chittoor (West Portion of North Building)
7A	Govt. L P S, Cheranellore (Middle Portion of Main Building)	18	Govt. L P S, South Chittoor (Eastern Portion of North Building)
8	Govt. L P S, Cheranellore (South Portion of Main Building)	18A	Govt. L P S, South Chittoor (Eastern Portion of North Building)
8A	Govt. L P S, Cheranellore (South Portion of Main Building)	19	St. Mary's UPS, South Chittoor (West Portion of South Building)
9	Little Flower Lower Primary School, Cheranellore (Middle Portion of Main Building)	19A	St. Mary's UPS, South Chittoor (West Portion of South Building)
9A	Little Flower Lower Primary School, Cheranellore (Middle Portion of Main Building)	20	St. Mary's UPS, South Chittoor (East Portion of South Building)
10	Little Flower Lower Primary School, Cheranellore (West Portion of Main Building)	20A	St. Mary's UPS, South Chittoor (East Portion of South Building)
10A	Little Flower Lower Primary School, Cheranellore (West Portion of Main Building)	21	Anganavady Building, Kurungotta
11	Little Flower Lower Primary School, Cheranellore (Middle Portion of West Building)	22	St. Antony's LPS, Vaduthala, Main Building (South Portion of West Building)

Contd....



## Polling Station Level Election Results

### Polling Station-wise Votes Secured by Overall Top Five Parties in Ernakulam Assembly in Assembly Election (AE) under Ernakulam Parliamentary Constituency in Kerala (2021)

Number of Polling Station	Winner - T. J. Vinod (INC)	Runner-up - Shaji George Pranatha (IND)	3rd - Padmaja S. Menon (BJP)	4th - Prof. Leslie Pallath (TTPty)	5th - Sujith C. Sukumaran (IND)	NOTA	Other	Total Votes Secured
18A	167	127	54	49	1	1	1	400
19	266	220	14	56	3	2	6	567
19A	268	185	33	91	3	1	3	584
20	268	137	23	88	3	1	2	522
20A	207	119	116	91	4	3	3	543
21	88	103	27	19	1	1	5	244
22	147	165	67	23	8	2	5	417
22A	175	136	84	49	5	4	5	458
23	185	130	64	53	9	1	4	446
23A	175	179	63	46	2	4	4	473
24	284	141	19	46	11	3	5	509
24A	242	156	45	64	3	2	4	516
25	215	150	30	62	5	5	3	470
25A	297	137	27	42	6	6	2	517
26	258	157	47	50	3	2	2	519
26A	294	202	49	67	3	2	5	622
27	198	97	17	34	7	5	3	361
27A	302	94	14	31	4	1	1	447
28	185	186	25	57	9	3	3	468
28A	214	165	59	34	8	1	5	486
29	195	146	41	51	8	2	5	448
29A	228	142	59	37	9	3	2	480
30	243	122	24	32	2	3	4	430
30A	249	137	40	63	5	3	1	498
31	228	122	44	39	9	1	2	445
31A	166	177	89	43	3	3	3	484
32	260	98	38	55	13	2	0	466
32A	247	203	32	40	5	2	5	534
33	328	93	54	33	3	1	2	514
33A	283	118	33	72	1	0	2	509
34	187	150	22	39	13	3	11	425
34A	229	156	27	33	9	4	1	459
35	269	146	99	47	8	2	3	574
36	185	141	28	19	3	1	5	382
36A	110	236	20	21	2	3	5	397

Contd....

## Polling Station Level Election Results

### Winner, Runner-up and 3rd Party Position & Winning Margin According to Polling Stations in Ernakulam Assembly in Assembly Election (AE) under Ernakulam Parliamentary Constituency in Kerala (2016)

Polling Station Number	Winner Party	Winner Votes (%)	Runner-up Party	Runner-up Votes (%)	Winning Margin Votes (%)	Third Party	Third Party Votes (%)	Other Votes (%)
66	INC	329 (61.04)	CPM	154 (28.57)	175 (32.47)	BJP	46 (8.53)	10 (1.86)
67	INC	454 (49.46)	CPM	226 (24.62)	228 (24.84)	BJP	217 (23.64)	21 (2.29)
68	INC	377 (54.56)	BJP	146 (21.13)	231 (33.43)	CPM	145 (20.98)	23 (3.33)
69	CPM	463 (46.96)	INC	455 (46.15)	8 (0.81)	BJP	58 (5.88)	10 (1.01)
70	INC	587 (58.47)	CPM	326 (32.47)	261 (26)	BJP	70 (6.97)	21 (2.09)
71	INC	282 (73.82)	CPM	79 (20.68)	203 (53.14)	BJP	14 (3.66)	7 (1.83)
72	INC	260 (64.04)	BJP	85 (20.94)	175 (43.1)	CPM	53 (13.05)	8 (1.97)
73	BJP	310 (53.45)	INC	150 (25.86)	160 (27.59)	CPM	110 (18.97)	10 (1.72)
74	BJP	289 (55.79)	INC	154 (29.73)	135 (26.06)	CPM	67 (12.93)	8 (1.54)
75	BJP	213 (43.92)	INC	206 (42.47)	7 (1.45)	CPM	62 (12.78)	4 (0.82)
76	BJP	233 (40.66)	INC	232 (40.49)	1 (0.17)	CPM	98 (17.1)	10 (1.75)
77	INC	337 (39)	BJP	291 (33.68)	46 (5.32)	CPM	220 (25.46)	16 (1.85)
78	INC	309 (47.61)	BJP	260 (40.06)	49 (7.55)	CPM	67 (10.32)	13 (2)
79	INC	217 (43.31)	BJP	179 (35.73)	38 (7.58)	CPM	99 (19.76)	6 (1.2)
80	INC	142 (47.18)	CPM	89 (29.57)	53 (17.61)	BJP	67 (22.26)	3 (1)
81	INC	351 (43.55)	BJP	275 (34.12)	76 (9.43)	CPM	161 (19.98)	19 (2.36)
82	INC	117 (43.66)	CPM	87 (32.46)	30 (11.2)	BJP	62 (23.13)	2 (0.75)
83	INC	369 (53.02)	CPM	262 (37.64)	107 (15.38)	BJP	48 (6.9)	17 (2.44)
84	INC	363 (42.31)	BJP	360 (41.96)	3 (0.35)	CPM	110 (12.82)	25 (2.91)
85	INC	179 (40.13)	BJP	146 (32.74)	33 (7.39)	CPM	105 (23.54)	16 (3.59)
86	INC	454 (65.99)	CPM	153 (22.24)	301 (43.75)	BJP	65 (9.45)	16 (2.33)
87	INC	366 (65.24)	CPM	150 (26.74)	216 (38.5)	BJP	32 (5.7)	13 (2.32)
88	INC	345 (54.08)	CPM	245 (38.4)	100 (15.68)	BJP	33 (5.17)	15 (2.35)
89	INC	327 (60.22)	CPM	178 (32.78)	149 (27.44)	BJP	35 (6.45)	3 (0.55)
90	INC	474 (41.87)	CPM	455 (40.19)	19 (1.68)	BJP	178 (15.72)	25 (2.21)
91	INC	529 (56.16)	CPM	296 (31.42)	233 (24.74)	BJP	97 (10.3)	20 (2.12)
92	INC	538 (56.51)	CPM	260 (27.31)	278 (29.2)	BJP	125 (13.13)	29 (3.05)
93	INC	508 (54.62)	CPM	332 (35.7)	176 (18.92)	BJP	76 (8.17)	14 (1.51)
94	INC	575 (49.44)	CPM	516 (44.37)	59 (5.07)	BJP	50 (4.3)	22 (1.89)
95	INC	519 (58.12)	CPM	258 (28.89)	261 (29.23)	BJP	108 (12.09)	8 (0.9)
96	INC	375 (49.93)	CPM	246 (32.76)	129 (17.17)	BJP	115 (15.31)	15 (2)
97	INC	391 (50.78)	CPM	272 (35.32)	119 (15.46)	BJP	80 (10.39)	27 (3.51)
98	INC	533 (50.05)	CPM	323 (30.33)	210 (19.72)	BJP	190 (17.84)	19 (1.78)
99	INC	619 (53.36)	CPM	318 (27.41)	301 (25.95)	BJP	201 (17.33)	22 (1.9)
100	INC	599 (58.5)	CPM	283 (27.64)	316 (30.86)	BJP	120 (11.72)	22 (2.15)

Contd....

## DISCLAIMER

The Terms of Use and Disclaimer of Datanet India Private Limited (hereinafter referred to as "Datanet") for use of this analysis report of **Ernakulam Assembly Constituency (Ernakulam Vidhan Sabha)** :-

1. **Assembly Factbook™** is a Registered Trade Mark owned by Datanet.
2. All the maps are sketched and graphical representation only and have not been drawn to the scale and also not to represent the actual geographical area or boundary of the unit.
3. The data for the aforesaid analysis is based on authentic sources and has been culled from the various publications of Census, CSO and NSSO for district and block level data, various central and state government departments, Central & State Elections Commissions and the concerned Returning Officers' releases, Electoral Rolls, Election results and allied publications, internal assessment, surveys, estimates and analysis. Therefore, certain adjustment of data at micro level may have been done to arrive closer to the macro data.
4. Data have been provided on an "As Is" and "As AVAILABLE" basis
5. The colours shown in the maps or diagram and charts of a particular party, alliance or AC are indicative and do not represent them.
6. This publication which includes maps, sheets, graphs and data would be the property under copyright of Datanet only. The user may use these for its internal study, analysis and research purposes. It's public display, re-selling or any commercial uses by the user are not allowed.
7. Datanet has taken due care and caution in compilation and processing of data and allied information, but does not guarantee the accuracy, adequacy or completeness of any information/analysis and will be not responsible for any errors or omissions or for the results obtained from the use of such information/analysis.
8. All the contents for the publication have been culled from various authentic sources and Datanet reasonably believes such sources to be reliable, but does not make any representations, express or implied as to the accuracy or fitness of use of such information. The information or contents of the information/analysis do not constitute advice and should not be relied upon in making (or refraining from making) any decision. Any reliance placed upon the information provided by Datanet is the sole responsibility and strictly at the user's risk.
9. In no event will Datanet be liable for any damages (including, without limitation, damages for loss of business projects, or loss of profits) arising in contract, tort or otherwise from the use of or inability to use any of its contents, or from any action taken (or refrained from being taken) as a result of using the analysis or any of its contents. Datanet its directors, owners, editors, officials, employees, distributor and agents or any associate will not be liable for any errors in the information contained or any consequences arising from the use of the contents of the provided information/analysis.
10. If any provision of these terms and conditions is held invalid or illegal or unenforceable for any reason by any court of competent jurisdiction, such provision shall be severed and the remainder of provisions of the terms and conditions shall continue in full force and effect as if the Term of Use had been executed with the invalid, illegal or unenforceable provision eliminated.
11. If there are any discrepancies in the information provided, please bring it to attention of Datanet for suitable rectification measures.

**Buy Online This Complete Book At**  
**Datanet India eBooks Store**

[www.indiastatpublications.com](http://www.indiastatpublications.com)

or go directly at

[http://www.indiastatpublications.com/  
Assembly\\_factbook/Kerala/Ernakulam/Ernakulam](http://www.indiastatpublications.com/Assembly_factbook/Kerala/Ernakulam/Ernakulam)

 **i** **india**stat**elections**

