



Kerala

Assembly Factbook™

Kalamassery Assembly Constituency



Key Electoral Data of Kalamassery
Assembly Constituency (Vidhan Sabha)

Kerala

Assembly Factbook™

Kalamassery Assembly Constituency



Kalamassery Vidhan Sabha

Editor & Director

Dr. R.K. Thukral

Research Editor

Dr. Shafeeq Rahman

Compiled, Researched and Published by Datanet India Pvt. Ltd.

D-100, 1st Floor,

Okhla Industrial Area, Phase-I,
New Delhi- 110020.

Ph.: 91-11- 43580781-84

Email : support@indiastatpublications.com

Website : www.indiastatelections.com

Online Book Store :

www.indiastatpublications.com

Report No. : AFB/KR-077-0125

ISBN : 978-93-5313-545-4

First Edition : January, 2018

Eighth Updated Edition : January, 2025

Price : Rs.11500/-

US\$ 310

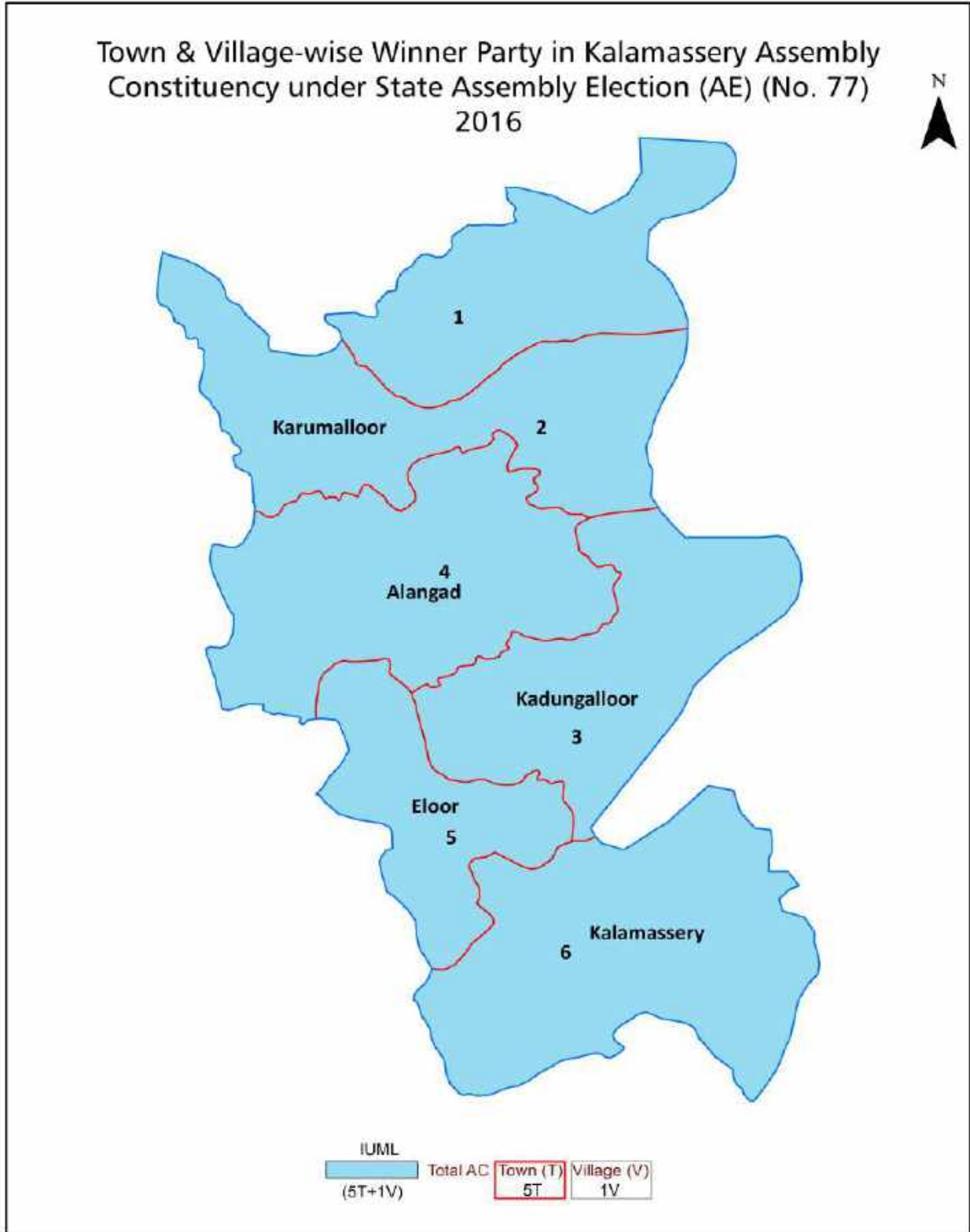
© Datanet India Pvt. Ltd.

All rights reserved. No part of this book may be reproduced, stored in a retrieval system or transmitted in any form or by any means, mechanical photocopying, photographing, scanning, recording or otherwise without the prior written permission of the publisher. Please refer to Disclaimer at page no. 205 for the use of this publication.

Printed in India

No.	Particulars	Page No.
	Introduction	
1	Assembly Constituency - (Vidhan Sabha) at a Glance Features of Assembly as per Delimitation Commission of India (2008)	1-2
	Location and Political Maps	
2	Location Map Boundaries of Assembly Constituency - (Vidhan Sabha in District Boundaries of Assembly Constituency under Parliamentary Constituency - (Lok Sabha) Town & Village-wise Winner Parties- 2024, 2021, 2019, 2016, 2014, 2011 and 2009	3-10
	Administrative Setup (2011)	
3	District Sub-district Towns Villages Inhabited Villages Uninhabited Villages Village Panchayat Intermediate Panchayat	11-12
	Demographics (2011)	
4	Population Households Rural/Urban Population Towns and Villages by Population Size Sex Ratio (Total & 0-6 Years) Religious Population Social Population Literacy Rate	13-14
	Electoral Features	
5	Important Dates of Last Elections Held Electors by Gender Service Electors Voters Voters Turnout Polling Stations & Average Number of Electors per Polling Station Electors by Age Group Present Elected Representatives	15-26
	Historical Summary Election Results	
6	Vote Share of Major Parties Winning Margin (Number & Percentage Polarity of Parties Summary Result of Assembly Segment of Parliamentary Elections 2024, 2019, 2014 and 2009 Summary Result of Assembly Elections 2024, 2021, 2016 and 2011	27-36
	Polling Station Level Election Results	
7	Name and Number of Polling Station 2024, 2021, 2019, 2016, 2014, 2011 and 2009 Polling Station-wise Electors, Voters & Voters Turnout 2024, 2021, 2019, 2016, 2014, 2011 and 2009 Polling Station wise Elections Results 2024, 2021, 2019, 2016, 2014, 2011 and 2009	37-184
	Share of Assembly Constituency	
8	Share of Assembly Constituency - (Vidhan Sabha) in State, District and Parliamentary Constituency - (Lok Sabha)	185
	Socio-Economic Amenities (2011)	
9	Access to Administrative Units Agricultural, Manufacturing and Industrial Commodities Demographic Indicators Education Health & Manpower Drinking Water Supply Sanitation Entertainment and Recreations Infrastructure Power Food Allocation Distribution and Marketing of Agriculture Commodities Infrastructure Transport and Road Infrastructure Communication Banking and Financial Services Land Use Irrigation Source	187-201
10	Abbreviation & Sources	203
11	Disclaimer	205

Location & Political Map



Administrative Setup

List of Village Panchayat & Intermediate Panchayat (Block) Name - 2011

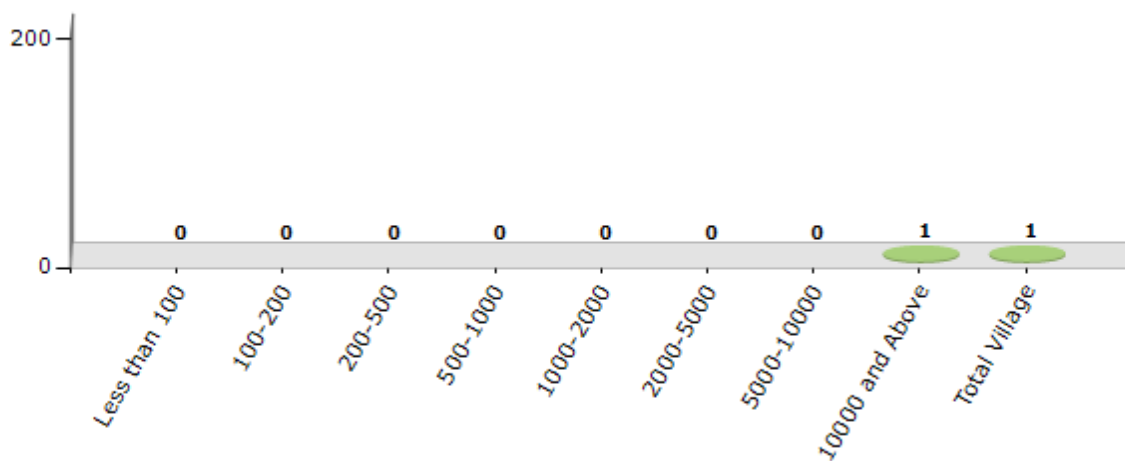
Village Name	Village Panchayat Name	Intermediate Panchayat Name
Kunnukara	Kunnukara	Parakkadavu (Part)

Demographics

Number of Villages by Population Size - 2011

Less than 100	100-200	200-500	500-1000	1000-2000	2000-5000	5000-10000	10000 and Above	Total Village
0	0	0	0	0	0	0	1	1

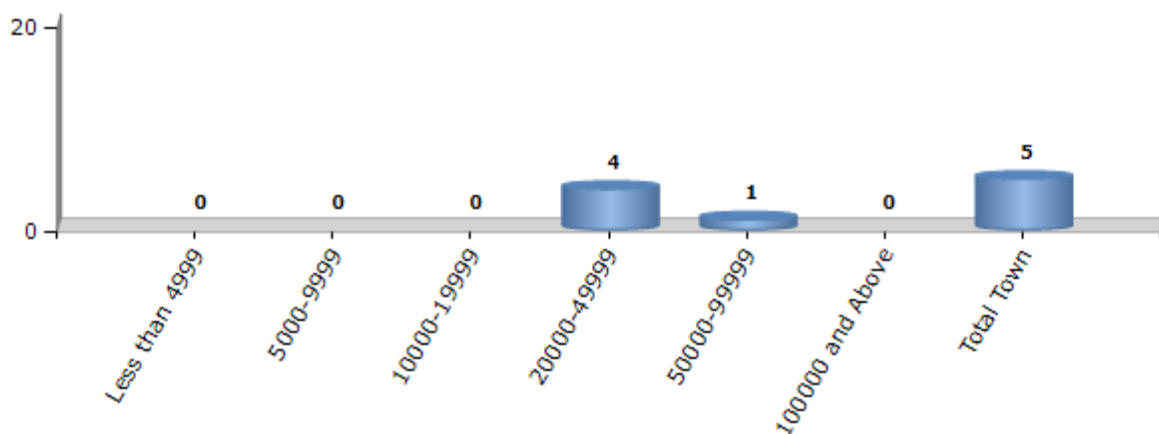
Number of Villages by Population Size - 2011



Number of Towns by Population Size - 2011

Less than 4999	5000-9999	10000-19999	20000-49999	50000-99999	100000 and Above	Total Town
0	0	0	4	1	0	5

Number of Towns by Population Size - 2011

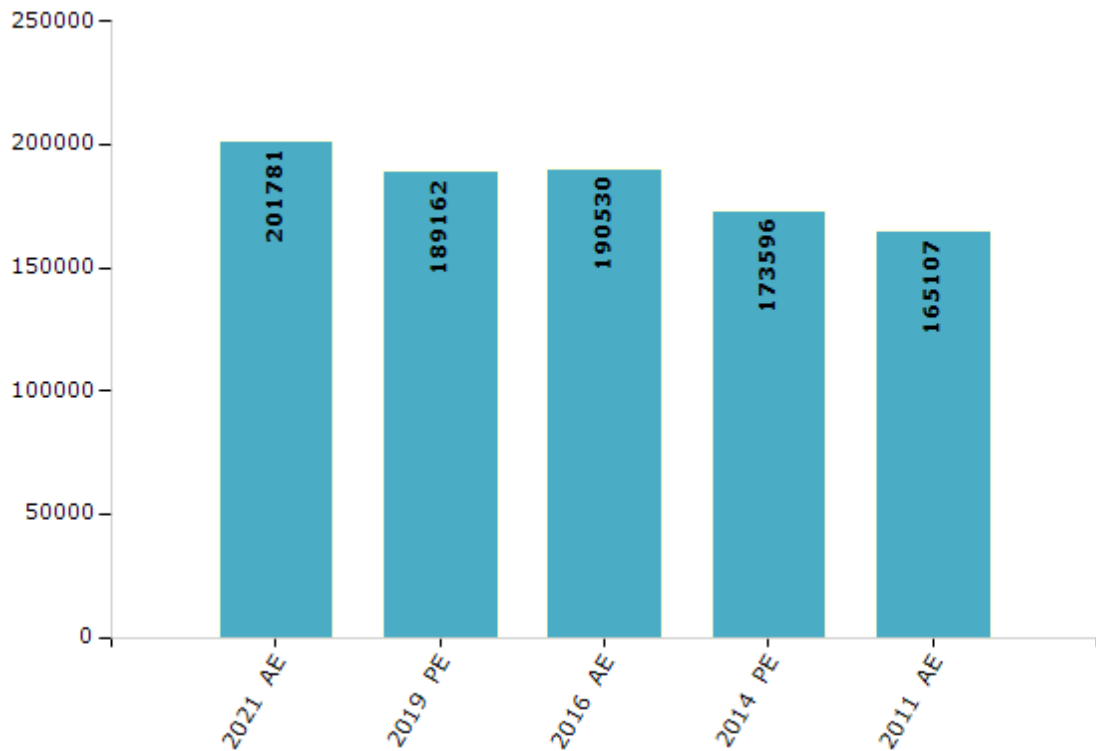


Electoral Features

Electors by Male & Female

Year	Male	Female	Others	Total	Year	Male	Female	Others	Total
2021 AE	98221	103559	1	201781	1991 AE	-	-	-	-
2019 PE	92350	96810	2	189162	1987 AE	-	-	-	-
2016 AE	92399	98131	0	190530	1982 AE	-	-	-	-
2014 PE	85153	88443	0	173596	1980 AE	-	-	-	-
2011 AE	81105	84002	0	165107	1977 AE	-	-	-	-
2009 PE	-	-	-	-	1970 AE	-	-	-	-
2006 AE	-	-	-	-	1967 AE	-	-	-	-
2004 PE	-	-	-	-	1965 AE	-	-	-	-
2001 AE	-	-	-	-	1960 AE	-	-	-	-
1999 PE	-	-	-	-	1957 AE	-	-	-	-
1996 AE	-	-	-	-					

Number of Electors



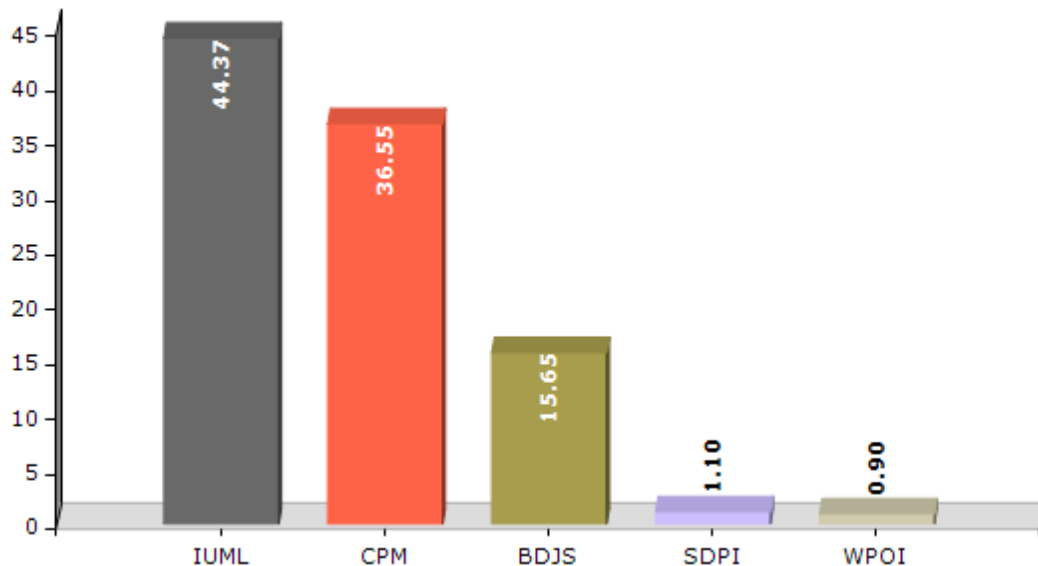
Note : AE : Assembly Election, PE : Assembly Segment of Parliamentary Election

Historical Summary Election Results

Summary Result of Assembly Election - 2016

Candidate Name	Party	Votes	Votes %
V K Ebrahim Kunju	IUML	68726	44.37
A M Yousaf	CPM	56608	36.55
V Gopakumar	BDJS	24244	15.65
Shafeer Muhammed	SDPI	1706	1.1
Prema G Pisharady	WPOI	1391	0.9
V M Aliyar	PDP	634	0.41
Unnikrishnan N A	IND	182	0.12
P K Yousef Panthalakkodath	IND	155	0.1
Yussuf Kodoppilly	IND	155	0.1
	NOTA	1081	0.7

Votes Percentage of Top Parties - 2016



Polling Station Level Election Results

Number and Name of Polling Stations (PS) (2021)

Number of Polling Stations	Name of Polling Stations	Number of Polling Stations	Name of Polling Stations
1	Anganavadi Building No.1, Mattupuram	13	Nava Deepthi English Medium School.Karumalloor (Southern Side)
1A	Anganavadi Building No.1, Mattupuram	13A	Nava Deepthi English Medium School.Karumalloor (Southern Side)
2	Aganvadi No. 4, Karumalloor Panchayat	14	Aganvadi Mandhiram No. 10 Karumalloor Grama Panchayth, Aduvathuruth
2A	Aganvadi No. 4, Karumalloor Panchayat	15	Anganwadi No. 9 Mambra 4 Cent Colony, Karumalloor Panchayath
3	Ansarul Islam Upper Primary School, Manjaly (Northern Side of Southern Building)	16	Manuvarul Islam Upper Primary School, Veliathunadu (Western Side)
3A	Ansarul Islam Upper Primary School, Manjaly (Northern Side of Southern Building)	16A	Manuvarul Islam Upper Primary School, Veliathunadu (Western Side)
4	Ansarul Islam Upper Primary School, Manjaly (Southern Side of Northern Building)	17	Manuvarul Islam Upper Primary School, Veliathunadu (Northern Side of Eastern Building)
4A	Ansarul Islam Upper Primary School, Manjaly (Southern Side of Northern Building)	17A	Manuvarul Islam Upper Primary School, Veliathunadu (Northern Side of Eastern Building)
5	Govt. Lower Primary School, Karumalloor (Eastern Side of Eastern Building)	18	Manuvarul Islam Upper Primary School, Veliathunadu (Eastern Side)
5A	Govt. Lower Primary School, Karumalloor (Eastern Side of Eastern Building)	18A	Manuvarul Islam Upper Primary School, Veliathunadu (Eastern Side)
6	Govt. Lower Primary School, Karumalloor (Western Side of Western Building)	19	N.S.S.Karayogam No. 3913 Office Building, Veliathunadu
7	F M C T High School, Karumalloor (Western Side of Main Building)	19A	N.S.S.Karayogam No. 3913 Office Building, Veliathunadu
8	F.M.C.T. High School, Karumalloor (Eastern Side of Main Building)	20	Settlement Lower Primary School, Aluva (Northern Side)
8A	F.M.C.T. High School, Karumalloor (Eastern Side of Main Building)	21	Settlement Lower Primary School, Aluva (Southern Side)
9	St. Little Treesa's Upper Primary School, Karumalloor (Southern Side)	22	St. Antony's Nursery School Millupady, Veliathunadu
9A	St. Little Treesa's Upper Primary School, Karumalloor (Southern Side)	22A	St. Antony's Nursery School Millupady, Veliathunadu
10	St. Little Treesa's Upper Primary School, Karumalloor (Northern Side)	23	Anganwadi No. 14 Vayalodam
10A	St. Little Treesa's Upper Primary School, Karumalloor (Northern Side)	24	Settlement English Medium and Nursery And Lower Primary School, Aluva (Eastern Side)
11	St. Little Treesa's Upper Primary School, Karumalloor (Middle Portion)	24A	Settlement English Medium and Nursery And Lower Primary School, Aluva (Eastern Side)
11A	St. Little Treesa's Upper Primary School, Karumalloor (Middle Portion)	25	Settlement Higher Secondary School, Aluva (Eastern Side)
12	Navadeepthi English Medium School, Karumalloor (Northern Side)	25A	Settlement Higher Secondary School, Aluva (Eastern Side)

Contd....

Polling Station Level Election Results

Polling Station-wise Votes Secured by Overall Top Five Parties in Kalamassery Assembly in Assembly Election (AE) under Ernakulam Parliamentary Constituency in Kerala (2021)

Number of Polling Station	Winner - P. Rajeeve (CPI(M))	Runner-up - Adv. V. E. Abdul Gafoor (IUML)	3rd - P. S. Jayaraj (BDJS)	4th - V. M. Faisal (SDPI)	5th - P. S. Unnikrishnan (BSP)	NOTA	Other	Total Votes Secured
22	171	218	72	4	1	5	1	472
22A	212	243	41	23	1	3	1	524
23	290	248	84	5	0	3	4	634
24	219	217	7	11	0	2	2	458
24A	296	257	9	18	4	5	3	592
25	211	175	59	21	1	2	5	474
25A	190	231	14	5	4	2	4	450
26	191	215	12	3	1	2	5	429
26A	258	207	21	7	1	8	4	506
27	249	357	5	0	1	4	4	620
28	369	308	57	1	0	8	2	745
29	317	334	20	0	2	10	10	693
30	303	129	13	0	1	1	2	449
30A	209	225	18	1	3	2	9	467
31	222	349	47	1	4	10	4	637
32	292	328	13	1	4	5	1	644
33	219	143	16	0	12	2	1	393
33A	180	229	13	1	2	7	7	439
34	210	167	5	0	4	3	9	398
34A	281	131	20	1	10	1	2	446
35	313	224	79	0	4	5	1	626
36	270	227	22	1	11	4	1	536
36A	221	254	68	0	6	4	3	556
37	232	198	28	17	1	3	2	481
37A	247	194	66	3	3	4	6	523
38	273	207	17	1	3	1	2	504
38A	251	258	14	2	1	1	1	528
39	192	238	10	1	2	9	5	457
39A	200	227	19	0	4	5	5	460
40	167	206	37	6	0	2	0	418
40A	262	198	20	5	1	2	1	489
41	434	193	105	3	7	5	2	749
42	460	313	60	10	4	2	1	850
43	231	176	25	9	1	3	1	446
43A	266	146	43	13	2	7	3	480

Contd....

Polling Station Level Election Results

Winner, Runner-up and 3rd Party Position & Winning Margin According to Polling Stations in Kalamassery Assembly in Assembly Election (AE) under Ernakulam Parliamentary Constituency in Kerala (2021)

Polling Station Number	Winner Party	Winner Votes (%)	Runner-up Party	Runner-up Votes (%)	Winning Margin Votes (%)	Third Party	Third Party Votes (%)	Other Votes (%)
44	IUML	335 (47.59)	CPI(M)	333 (47.3)	2 (0.29)	BDJS	18 (2.56)	18 (2.56)
45	CPI(M)	246 (50.93)	IUML	201 (41.61)	45 (9.32)	BDJS	25 (5.18)	11 (2.28)
45A	IUML	287 (50.09)	CPI(M)	241 (42.06)	46 (8.03)	BDJS	35 (6.11)	10 (1.75)
46	CPI(M)	223 (49.78)	IUML	176 (39.29)	47 (10.49)	BDJS	38 (8.48)	11 (2.46)
46A	CPI(M)	311 (58.35)	IUML	193 (36.21)	118 (22.14)	BDJS	15 (2.81)	14 (2.63)
47	IUML	219 (57.78)	CPI(M)	149 (39.31)	70 (18.47)	BDJS	4 (1.06)	7 (1.85)
47A	CPI(M)	228 (47.7)	IUML	211 (44.14)	17 (3.56)	BDJS	28 (5.86)	11 (2.3)
48	IUML	216 (48.32)	CPI(M)	184 (41.16)	32 (7.16)	BDJS	31 (6.94)	16 (3.58)
48A	IUML	227 (45.77)	CPI(M)	220 (44.35)	7 (1.42)	BDJS	33 (6.65)	16 (3.23)
49	CPI(M)	255 (53.13)	IUML	182 (37.92)	73 (15.21)	BDJS	23 (4.79)	20 (4.17)
49A	CPI(M)	308 (58.44)	IUML	193 (36.62)	115 (21.82)	BDJS	16 (3.04)	10 (1.9)
50	IUML	259 (46.92)	CPI(M)	239 (43.3)	20 (3.62)	BDJS	36 (6.52)	18 (3.26)
50A	IUML	320 (52.98)	CPI(M)	254 (42.05)	66 (10.93)	BDJS	16 (2.65)	14 (2.32)
51	CPI(M)	286 (50.98)	IUML	244 (43.49)	42 (7.49)	BDJS	20 (3.57)	11 (1.96)
51A	CPI(M)	333 (58.52)	IUML	191 (33.57)	142 (24.95)	BDJS	33 (5.8)	12 (2.11)
52	CPI(M)	295 (54.33)	IUML	217 (39.96)	78 (14.37)	BDJS	23 (4.24)	8 (1.47)
52A	CPI(M)	308 (48.05)	IUML	289 (45.09)	19 (2.96)	BDJS	30 (4.68)	14 (2.18)
53	CPI(M)	217 (47.8)	IUML	209 (46.04)	8 (1.76)	BDJS	16 (3.52)	12 (2.64)
53A	IUML	293 (50.09)	CPI(M)	257 (43.93)	36 (6.16)	BDJS	18 (3.08)	17 (2.91)
54	CPI(M)	241 (56.97)	IUML	147 (34.75)	94 (22.22)	BDJS	14 (3.31)	21 (4.96)
54A	CPI(M)	245 (51.47)	IUML	192 (40.34)	53 (11.13)	BDJS	20 (4.2)	19 (3.99)
55	CPI(M)	218 (51.66)	IUML	172 (40.76)	46 (10.9)	BDJS	24 (5.69)	8 (1.9)
55A	IUML	227 (52.06)	CPI(M)	192 (44.04)	35 (8.02)	BDJS	10 (2.29)	7 (1.61)
56	IUML	268 (49.54)	CPI(M)	239 (44.18)	29 (5.36)	BDJS	28 (5.18)	6 (1.11)
57	CPI(M)	288 (55.28)	IUML	219 (42.03)	69 (13.25)	BDJS	8 (1.54)	6 (1.15)
57A	IUML	292 (48.34)	CPI(M)	275 (45.53)	17 (2.81)	BDJS	25 (4.14)	12 (1.99)
58	IUML	241 (52.74)	CPI(M)	188 (41.14)	53 (11.6)	BDJS	19 (4.16)	9 (1.97)
58A	CPI(M)	247 (51.89)	IUML	214 (44.96)	33 (6.93)	BDJS	10 (2.1)	5 (1.05)
59	CPI(M)	369 (47.92)	IUML	365 (47.4)	4 (0.52)	BDJS	15 (1.95)	21 (2.73)
60	CPI(M)	214 (53.77)	IUML	139 (34.92)	75 (18.85)	BDJS	35 (8.79)	10 (2.51)
60A	IUML	221 (49.55)	CPI(M)	202 (45.29)	19 (4.26)	BDJS	18 (4.04)	5 (1.12)
61	CPI(M)	415 (59.29)	IUML	173 (24.71)	242 (34.58)	BDJS	100 (14.29)	12 (1.71)
62	CPI(M)	200 (46.84)	IUML	172 (40.28)	28 (6.56)	BDJS	51 (11.94)	4 (0.94)
62A	CPI(M)	259 (53.51)	IUML	182 (37.6)	77 (15.91)	BDJS	38 (7.85)	5 (1.03)
63	CPI(M)	245 (55.3)	IUML	139 (31.38)	106 (23.92)	BDJS	38 (8.58)	21 (4.74)

Contd....

Socio-Economic Amenities - Rural

Access to Education Facilities

Particulars	Number of Villages (% of Population)				
	Available	Not Available	If Not Available (Distance of Nearest Facility)		
			A	B	C
Govt. Primary School	1 (100)	0 (0)	0 (0)	0 (0)	0 (0)
Private Primary School	1 (100)	0 (0)	0 (0)	0 (0)	0 (0)
Govt. Middle School	0 (0)	1 (100)	0 (0)	0 (0)	0 (0)
Private Middle School	1 (100)	0 (0)	0 (0)	0 (0)	0 (0)
Govt. Secondary School	0 (0)	1 (100)	0 (0)	0 (0)	0 (0)
Private Secondary School	1 (100)	0 (0)	0 (0)	0 (0)	0 (0)
Govt. Senior Secondary School	0 (0)	1 (100)	0 (0)	1 (100)	0 (0)
Private Senior Secondary School	0 (0)	1 (100)	0 (0)	0 (0)	0 (0)
Govt. Arts and Science Degree College	0 (0)	1 (100)	0 (0)	0 (0)	0 (0)
Private Arts and Science Degree College	0 (0)	1 (100)	0 (0)	0 (0)	1 (100)
Govt. Engineering College	0 (0)	1 (100)	0 (0)	0 (0)	0 (0)
Private Engineering College	0 (0)	1 (100)	1 (100)	0 (0)	0 (0)
Govt. Medicine College	0 (0)	1 (100)	0 (0)	0 (0)	0 (0)
Private Medicine College	0 (0)	1 (100)	1 (100)	0 (0)	0 (0)
Govt. Management Institute	0 (0)	1 (100)	0 (0)	0 (0)	0 (0)
Private Management Institute	0 (0)	1 (100)	1 (100)	0 (0)	0 (0)
Govt. Polytechnic	0 (0)	1 (100)	0 (0)	0 (0)	1 (100)
Private Polytechnic	0 (0)	1 (100)	0 (0)	0 (0)	0 (0)
Govt. Vocational Training School/ITI	0 (0)	1 (100)	0 (0)	0 (0)	1 (100)
Private Vocational Training School/ITI	0 (0)	1 (100)	0 (0)	0 (0)	0 (0)
Govt. Non Formal Training Centre	0 (0)	1 (100)	0 (0)	0 (0)	0 (0)
Private Non Formal Training Centre	0 (0)	1 (100)	0 (0)	0 (0)	1 (100)
Govt. School For Disabled	0 (0)	1 (100)	0 (0)	0 (0)	0 (0)
Private School For Disabled	0 (0)	1 (100)	0 (0)	1 (100)	0 (0)
Government Others	0 (0)	1 (100)	0 (0)	0 (0)	0 (0)
Private Others	0 (0)	1 (100)	0 (0)	0 (0)	1 (100)

Note : Distance A : Less than 5 km; B : Between 5-10 km; C : 10+ km.; Source : Data Analysis is based on 2011 Census.

DISCLAIMER

The Terms of Use and Disclaimer of Datanet India Private Limited (hereinafter referred to as "Datanet") for use of this analysis report of **Kalamassery Assembly Constituency (Kalamassery Vidhan Sabha)** :-

1. **Assembly Factbook™** is a Registered Trade Mark owned by Datanet.
2. All the maps are sketched and graphical representation only and have not been drawn to the scale and also not to represent the actual geographical area or boundary of the unit.
3. The data for the aforesaid analysis is based on authentic sources and has been culled from the various publications of Census, CSO and NSSO for district and block level data, various central and state government departments, Central & State Elections Commissions and the concerned Returning Officers' releases, Electoral Rolls, Election results and allied publications, internal assessment, surveys, estimates and analysis. Therefore, certain adjustment of data at micro level may have been done to arrive closer to the macro data.
4. Data have been provided on an "As Is" and "As AVAILABLE" basis
5. The colours shown in the maps or diagram and charts of a particular party, alliance or AC are indicative and do not represent them.
6. This publication which includes maps, sheets, graphs and data would be the property under copyright of Datanet only. The user may use these for its internal study, analysis and research purposes. It's public display, re-selling or any commercial uses by the user are not allowed.
7. Datanet has taken due care and caution in compilation and processing of data and allied information, but does not guarantee the accuracy, adequacy or completeness of any information/analysis and will be not responsible for any errors or omissions or for the results obtained from the use of such information/analysis.
8. All the contents for the publication have been culled from various authentic sources and Datanet reasonably believes such sources to be reliable, but does not make any representations, express or implied as to the accuracy or fitness of use of such information. The information or contents of the information/analysis do not constitute advice and should not be relied upon in making (or refraining from making) any decision. Any reliance placed upon the information provided by Datanet is the sole responsibility and strictly at the user's risk.
9. In no event will Datanet be liable for any damages (including, without limitation, damages for loss of business projects, or loss of profits) arising in contract, tort or otherwise from the use of or inability to use any of its contents, or from any action taken (or refrained from being taken) as a result of using the analysis or any of its contents. Datanet its directors, owners, editors, officials, employees, distributor and agents or any associate will not be liable for any errors in the information contained or any consequences arising from the use of the contents of the provided information/analysis.
10. If any provision of these terms and conditions is held invalid or illegal or unenforceable for any reason by any court of competent jurisdiction, such provision shall be severed and the remainder of provisions of the terms and conditions shall continue in full force and effect as if the Term of Use had been executed with the invalid, illegal or unenforceable provision eliminated.
11. If there are any discrepancies in the information provided, please bring it to attention of Datanet for suitable rectification measures.

**Buy Online This Complete Book At
Datanet India eBooks Store**

www.indiastatpublications.com

or go directly at

[http://www.indiastatpublications.com/
Assembly_factbook/Kerala/Ernakulam/ Kalamassery](http://www.indiastatpublications.com/Assembly_factbook/Kerala/Ernakulam/Kalamassery)


i **india**stat**elections**

