



Kerala

Assembly Factbook™

Kochi Assembly Constituency



Key Electoral Data of Kochi
Assembly Constituency (Vidhan Sabha)

Kerala

Assembly Factbook™

Kochi Assembly Constituency



Kochi Vidhan Sabha

Editor & Director

Dr. R.K. Thukral

Research Editor

Dr. Shafeeq Rahman

Compiled, Researched and Published by Datanet India Pvt. Ltd.

D-100, 1st Floor,

Okhla Industrial Area, Phase-I,
New Delhi- 110020.

Ph.: 91-11- 43580781-84

Email : support@indiastatpublications.com

Website : www.indiastatelections.com

Online Book Store :

www.indiastatpublications.com

Report No. : AFB/KR-080-0125

ISBN : 978-93-5313-554-6

First Edition : January, 2018

Eighth Updated Edition : January, 2025

Price : Rs.11500/-

US\$ 310

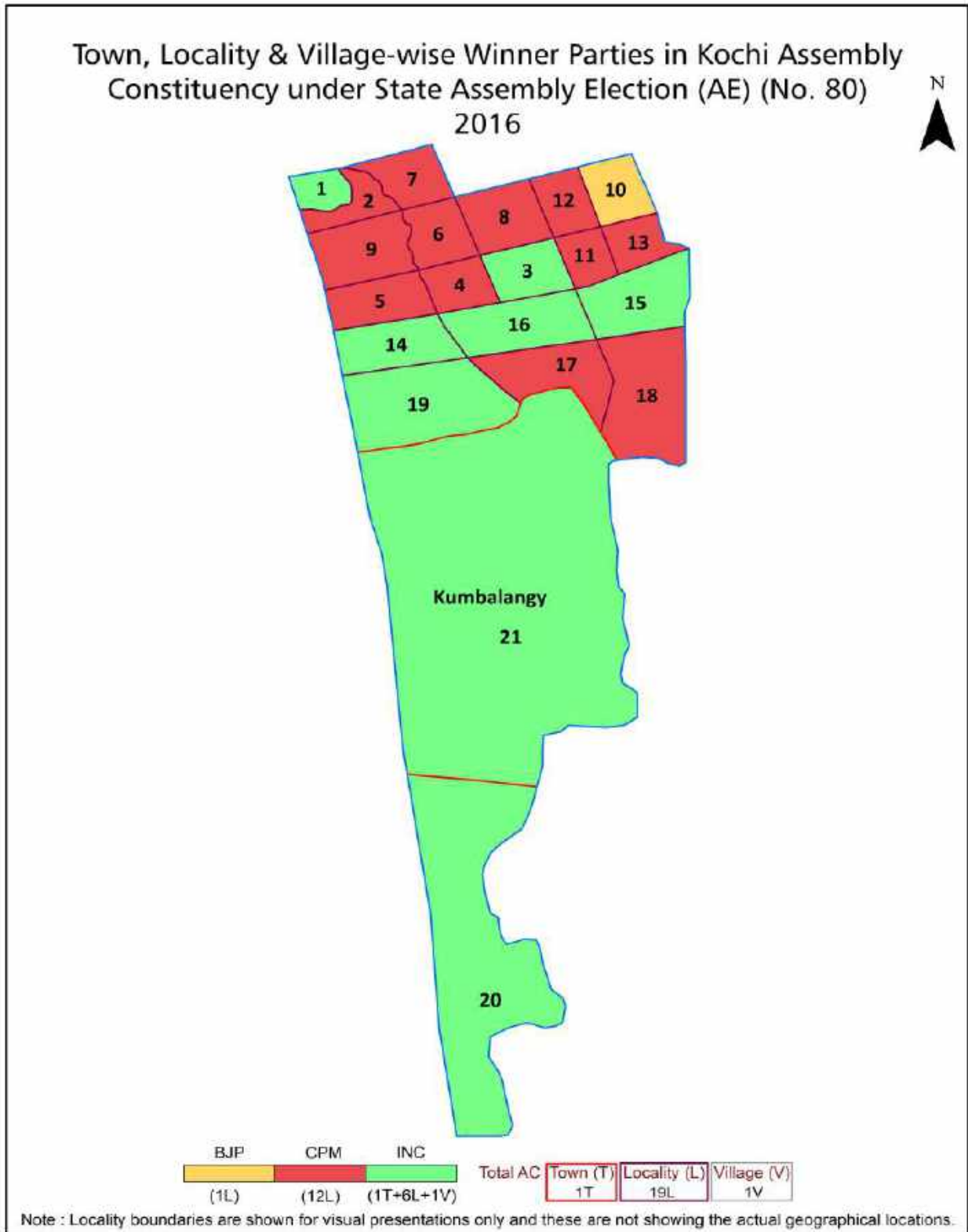
© Datanet India Pvt. Ltd.

All rights reserved. No part of this book may be reproduced, stored in a retrieval system or transmitted in any form or by any means, mechanical photocopying, photographing, scanning, recording or otherwise without the prior written permission of the publisher. Please refer to Disclaimer at page no. 203 for the use of this publication.

Printed in India

No.	Particulars	Page No.
	Introduction	
1	Assembly Constituency - (Vidhan Sabha) at a Glance Features of Assembly as per Delimitation Commission of India (2008)	1-2
	Location and Political Maps	
2	Location Map Boundaries of Assembly Constituency - (Vidhan Sabha in District Boundaries of Assembly Constituency under Parliamentary Constituency - (Lok Sabha) Town, Locality & Village-wise Winner Parties- 2024, 2021, 2019, 2016, 2014, 2011 and 2009	3-10
	Administrative Setup (2011)	
3	District Sub-district Towns Villages Inhabited Villages Uninhabited Villages Village Panchayat Intermediate Panchayat	11-13
	Demographics (2011)	
4	Population Households Rural/Urban Population Towns and Villages by Population Size Sex Ratio (Total & 0-6 Years) Religious Population Social Population Literacy Rate	14-15
	Electoral Features	
5	Important Dates of Last Elections Held Electors by Gender Service Electors Voters Voters Turnout Polling Stations & Average Number of Electors per Polling Station Electors by Age Group Present Elected Representatives	16-27
	Historical Summary Election Results	
6	Vote Share of Major Parties Winning Margin (Number & Percentage Polarity of Parties Summary Result of Assembly Segment of Parliamentary Elections 2024, 2019, 2014 and 2009 Summary Result of Assembly Elections 2021, 2016 and 2011	28-37
	Polling Station Level Election Results	
7	Name and Number of Polling Station 2024, 2021, 2019, 2016, 2014, 2011 and 2009 Polling Station-wise Electors, Voters & Voters Turnout 2024, 2021, 2019, 2016, 2014, 2011 and 2009 Polling Station wise Elections Results 2024, 2021, 2019, 2016, 2014, 2011 and 2009	38-182
	Share of Assembly Constituency	
8	Share of Assembly Constituency - (Vidhan Sabha) in State, District and Parliamentary Constituency - (Lok Sabha)	183
	Socio-Economic Amenities (2011)	
9	Access to Administrative Units Agricultural, Manufacturing and Industrial Commodities Demographic Indicators Education Health & Manpower Drinking Water Supply Sanitation Entertainment and Recreations Infrastructure Power Food Allocation Distribution and Marketing of Agriculture Commodities Infrastructure Transport and Road Infrastructure Communication Banking and Financial Services Land Use Irrigation Source	185-199
10	Abbreviation & Sources	201
11	Disclaimer	203

Location & Political Map



Administrative Setup

List of Village Panchayat & Intermediate Panchayat (Block) Name - 2011

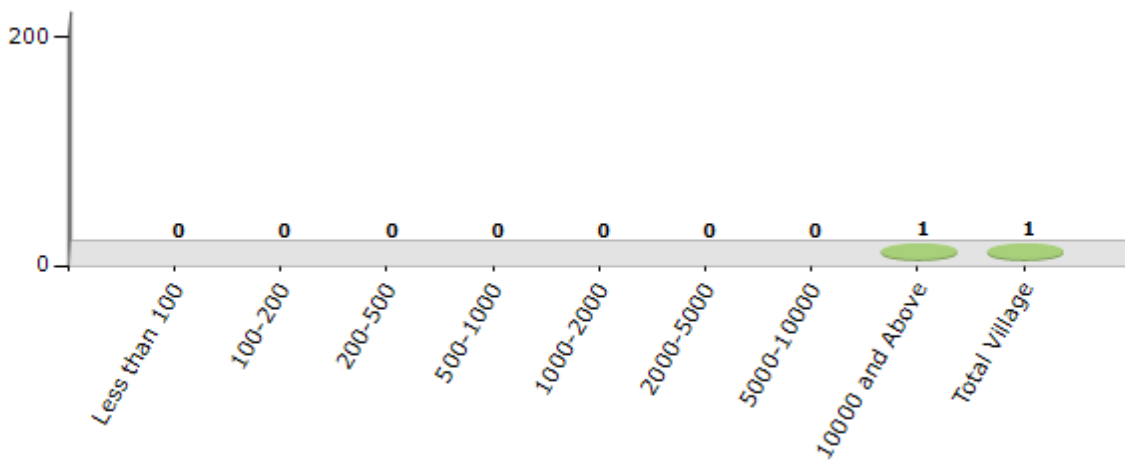
Village Name	Village Panchayat Name	Intermediate Panchayat Name
Chellanam	Chellanam	Palluruthy

Demographics

Number of Villages by Population Size - 2011

Less than 100	100-200	200-500	500-1000	1000-2000	2000-5000	5000-10000	10000 and Above	Total Village
0	0	0	0	0	0	0	1	1

Number of Villages by Population Size - 2011



Number of Towns by Population Size - 2011

Less than 4999	5000-9999	10000-19999	20000-49999	50000-99999	100000 and Above	Total Town
0	0	0	1	0	0	1

Number of Towns by Population Size - 2011

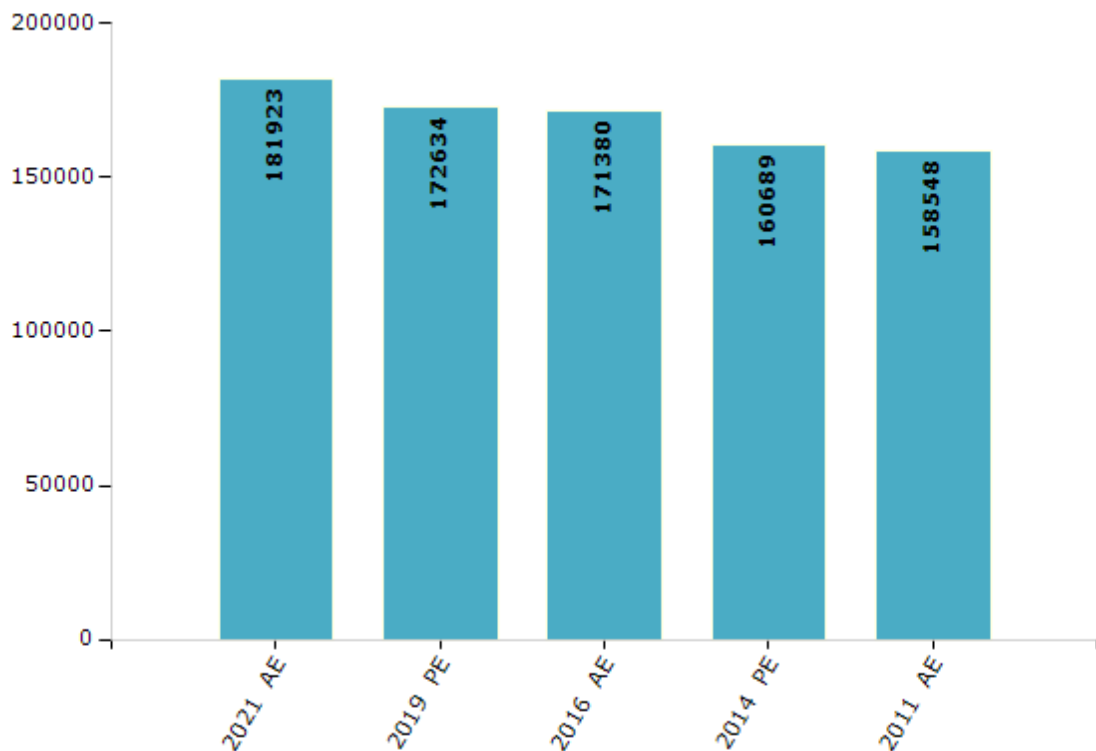


Electoral Features

Electors by Male & Female

Year	Male	Female	Others	Total	Year	Male	Female	Others	Total
2021 AE	88632	93291	0	181923	1991 AE	-	-	-	-
2019 PE	84240	88393	1	172634	1987 AE	-	-	-	-
2016 AE	83423	87957	0	171380	1982 AE	-	-	-	-
2014 PE	78484	82205	0	160689	1980 AE	-	-	-	-
2011 AE	78030	80518	0	158548	1977 AE	-	-	-	-
2009 PE	-	-	-	-	1970 AE	-	-	-	-
2006 AE	-	-	-	-	1967 AE	-	-	-	-
2004 PE	-	-	-	-	1965 AE	-	-	-	-
2001 AE	-	-	-	-	1960 AE	-	-	-	-
1999 PE	-	-	-	-	1957 AE	-	-	-	-
1996 AE	-	-	-	-					

Number of Electors



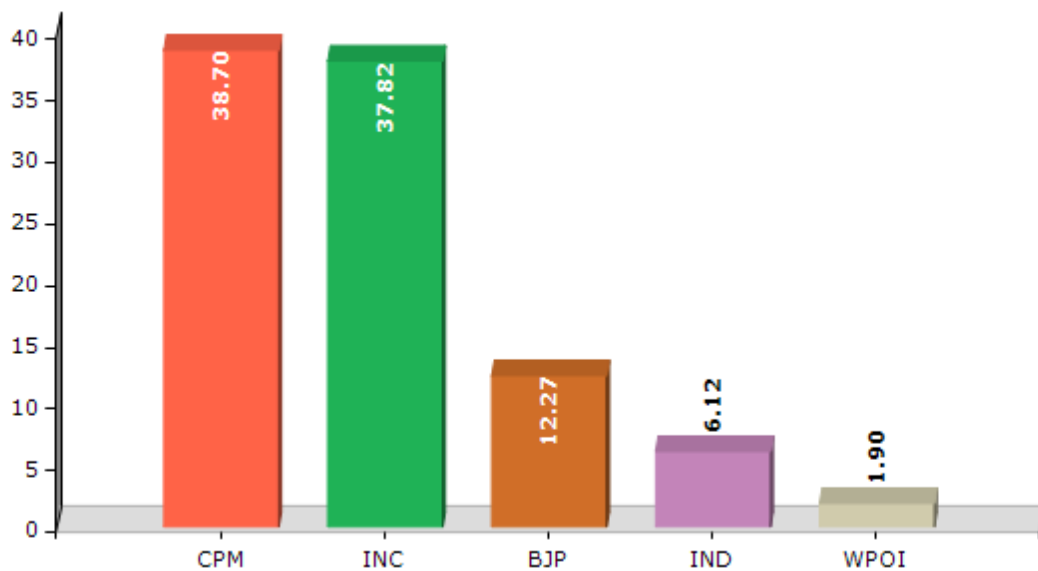
Note : AE : Assembly Election, PE : Assembly Segment of Parliamentary Election

Historical Summary Election Results

Summary Result of Assembly Election - 2016

Candidate Name	Party	Votes	Votes %
K J Maxy	CPM	47967	38.7
Dominic Presentation	INC	46881	37.82
Praveen Dhamodara Prabhu	BJP	15212	12.27
K J Leenus	IND	7588	6.12
A S Muhammed	WPOI	2357	1.9
Sulfikar Ali	SDPI	2108	1.7
T P Antony	PDP	386	0.31
Johny Stephen	IND	180	0.15
Jayaraj K S	IND	172	0.14
Abdul Samad	IND	101	0.08
	NOTA	1002	0.81

Votes Percentage of Top Parties - 2016



Polling Station Level Election Results

Number and Name of Polling Stations (PS) (2021)

Number of Polling Stations	Name of Polling Stations	Number of Polling Stations	Name of Polling Stations
1	Our Lady of Hope Anglo Indian School	15A	Sree Janardhana Devaswom L.P.S. (Western Portion of Southern Block)
2	Temporary Shed, Ramanthuruthu	16	G.U.P.S. Amravathy (North End of Middle Block) Fortkochi
3	Women Development Corporation Training Centre	16A	G.U.P.S. Amravathy (North End of Middle Block) Fortkochi
3A	Women Development Corporation Training Centre	17	G.U.P.S. Amaravathy (South-Western Room of South Block) Fortkochi
4	Santa Cruz High School (Northern Portion of Eastern Block)	17A	G.U.P.S. Amaravathy (South-Western Room of South Block) Fortkochi
5	Santa Cruz High School (Second Room From South of the West Block)	18	G.U.P.S. (Last Room From East of the South Block)
6	Santa Cruz L.P.School (First Room From East of the North Block)	19	G.U.P.S. (North Portion of Main Block)
7	Santa Cruz High School (Western Portion of Middle Block)	19A	G.U.P.S. (North Portion of Main Block)
7A	Santa Cruz High School (Western Portion of Middle Block)	20	G.U.P.S. (Southern Portion of Main Block)
8	St. John D'Britto A.I.B.H.S (First Room From East of the North Block)	20A	G.U.P.S. (Southern Portion of Main Block)
9	St. John D'Britto A.I.B.H.S (Southern Portion of North Block)	21	Pallathu Raman Memorial Cultural Centre (Eastern Block)
10	Corporation Community Hall	21A	Pallathu Raman Memorial Cultural Centre (Eastern Block)
10A	Corporation Community Hall	22	Pallathu Raman Memorial Cultural Centre (Southern Block)
11	Central Kalvathy L.P. School (North Side)	22A	Pallathu Raman Memorial Cultural Centre (Southern Block)
11A	Central Kalvathy L.P. School (North Side)	23	Edward Memorial G.H.S. (Eastern Portion of North Block (Asbestos))
12	Central Kalvathy L.P. School (East Side)	23A	Edward Memorial G.H.S. (Eastern Portion of North Block (Asbestos))
12A	Central Kalvathy L.P. School (East Side)	24	Edward Memorial GLPS (Northern Portion of New Building) Fortkochi
13	Central Kalvathy High School (First Room of Eastern Portion)	25	Edward Memorial GLPS (Southern Portion of New Building) Fortkochi
13A	Central Kalvathy High School (First Room of Eastern Portion)	26	Edward Memorial G.H.S. (Western Portion of South Block)
14	Sree Janardhana Devaswom L.P.S. (Eastern Portion of Southern Block)	26A	Edward Memorial G.H.S. (Western Portion of South Block)
15	Sree Janardhana Devaswom L.P.S. (Western Portion of Southern Block)	27	Anganvady No. 41

Contd....

Polling Station Level Election Results

Polling Station-wise Votes Secured by Overall Top Five Parties in Kochi Assembly in Assembly Election (AE) under Ernakulam Parliamentary Constituency in Kerala (2021)

Number of Polling Station	Winner - K.J. Maxy (CPI(M))	Runner-up - Tony Chammany (INC)	3rd - Shiny Antony (TTPty)	4th - C.G. Rajagopal (BJP)	5th - Nipun Cherian (IND)	NOTA	Other	Total Votes Secured
23	172	136	60	11	21	1	0	401
23A	208	132	75	5	15	2	2	439
24	278	193	64	23	6	2	1	567
25	309	208	81	22	24	3	0	647
26	162	103	54	5	10	0	0	334
26A	188	137	57	23	7	0	0	412
27	207	120	7	3	2	2	1	342
27A	249	127	3	1	0	1	2	383
28	300	111	7	1	0	1	1	421
28A	365	114	8	0	1	1	2	491
29	285	112	7	0	3	1	1	409
29A	309	121	6	2	1	0	1	440
30	239	117	11	2	1	1	2	373
30A	287	118	5	0	3	2	3	418
31	254	142	9	1	3	3	0	412
31A	316	138	5	2	2	1	1	465
32	138	149	40	59	2	3	6	397
32A	271	189	6	3	2	1	1	473
33	244	143	13	43	2	1	3	449
33A	336	168	11	8	0	2	1	526
34	53	50	13	226	0	0	1	343
34A	139	67	6	161	0	3	1	377
35	284	191	2	1	0	0	18	496
35A	288	155	8	22	1	3	8	485
36	340	171	13	131	4	3	8	670
37	125	149	18	227	1	2	0	522
38	291	111	7	22	6	1	4	442
38A	331	127	10	5	7	0	1	481
39	126	92	6	170	1	3	0	398
39A	121	85	15	177	5	2	0	405
40	197	121	37	52	1	1	2	411
40A	276	131	20	2	1	2	1	433
41	163	139	48	266	9	4	0	629
42	93	108	39	411	3	13	0	667
43	124	137	35	344	8	6	0	654

Contd....

Polling Station Level Election Results

Winner, Runner-up and 3rd Party Position & Winning Margin According to Polling Stations in Kochi Assembly in Assembly Election (AE) under Ernakulam Parliamentary Constituency in Kerala (2021)

Polling Station Number	Winner Party	Winner Votes (%)	Runner-up Party	Runner-up Votes (%)	Winning Margin Votes (%)	Third Party	Third Party Votes (%)	Other Votes (%)
44	BJP	227 (60.37)	INC	68 (18.09)	159 (42.28)	CPI(M)	56 (14.89)	25 (6.65)
44A	BJP	246 (66.13)	INC	62 (16.67)	184 (49.46)	CPI(M)	40 (10.75)	24 (6.45)
45	CPI(M)	263 (57.3)	INC	163 (35.51)	100 (21.79)	TTpty	15 (3.27)	18 (3.92)
45A	CPI(M)	262 (55.86)	INC	125 (26.65)	137 (29.21)	BJP	62 (13.22)	20 (4.26)
46	BJP	211 (43.42)	CPI(M)	152 (31.28)	59 (12.14)	INC	93 (19.14)	30 (6.17)
46A	BJP	276 (54.76)	CPI(M)	120 (23.81)	156 (30.95)	INC	82 (16.27)	26 (5.16)
47	CPI(M)	247 (67.86)	INC	104 (28.57)	143 (39.29)	TTpty	4 (1.1)	9 (2.47)
47A	CPI(M)	248 (66.13)	INC	106 (28.27)	142 (37.86)	TTpty	16 (4.27)	5 (1.33)
48	CPI(M)	444 (61.41)	INC	238 (32.92)	206 (28.49)	TTpty	20 (2.77)	21 (2.9)
49	BJP	452 (69.33)	INC	94 (14.42)	358 (54.91)	CPI(M)	76 (11.66)	30 (4.6)
50	BJP	220 (58.98)	CPI(M)	70 (18.77)	150 (40.21)	INC	59 (15.82)	24 (6.43)
50A	BJP	169 (45.8)	CPI(M)	103 (27.91)	66 (17.89)	INC	81 (21.95)	16 (4.34)
51	INC	122 (33.7)	CPI(M)	111 (30.66)	11 (3.04)	BJP	69 (19.06)	60 (16.57)
51A	CPI(M)	154 (37.38)	BJP	109 (26.46)	45 (10.92)	INC	108 (26.21)	41 (9.95)
52	CPI(M)	169 (43.67)	INC	124 (32.04)	45 (11.63)	BJP	71 (18.35)	23 (5.94)
52A	BJP	194 (48.5)	CPI(M)	102 (25.5)	92 (23)	INC	76 (19)	28 (7)
53	CPI(M)	271 (39.5)	INC	203 (29.59)	68 (9.91)	BJP	121 (17.64)	91 (13.27)
54	CPI(M)	141 (35.07)	BJP	125 (31.09)	16 (3.98)	INC	95 (23.63)	41 (10.2)
54A	INC	154 (39.09)	CPI(M)	147 (37.31)	7 (1.78)	TTpty	41 (10.41)	52 (13.2)
55	CPI(M)	157 (40.99)	INC	110 (28.72)	47 (12.27)	BJP	85 (22.19)	31 (8.09)
55A	CPI(M)	274 (57.2)	INC	153 (31.94)	121 (25.26)	BJP	26 (5.43)	26 (5.43)
56	CPI(M)	247 (61.6)	INC	139 (34.66)	108 (26.94)	TTpty	8 (2)	7 (1.75)
56A	CPI(M)	263 (58.71)	INC	154 (34.38)	109 (24.33)	BJP	15 (3.35)	16 (3.57)
57	CPI(M)	265 (59.28)	INC	164 (36.69)	101 (22.59)	TTpty	10 (2.24)	8 (1.79)
57A	CPI(M)	322 (67.79)	INC	141 (29.68)	181 (38.11)	TTpty	4 (0.84)	8 (1.68)
58	CPI(M)	353 (52.45)	INC	243 (36.11)	110 (16.34)	TTpty	39 (5.79)	38 (5.65)
59	CPI(M)	376 (64.05)	INC	197 (33.56)	179 (30.49)	TTpty	6 (1.02)	8 (1.36)
60	CPI(M)	280 (62.22)	INC	147 (32.67)	133 (29.55)	TTpty	13 (2.89)	10 (2.22)
60A	CPI(M)	264 (56.53)	INC	195 (41.76)	69 (14.77)	BJP	3 (0.64)	5 (1.07)
61	CPI(M)	402 (62.33)	INC	224 (34.73)	178 (27.6)	TTpty	9 (1.4)	10 (1.55)
62	CPI(M)	471 (65.6)	INC	233 (32.45)	238 (33.15)	TTpty	8 (1.11)	6 (0.84)
63	CPI(M)	182 (49.73)	INC	142 (38.8)	40 (10.93)	BJP	22 (6.01)	20 (5.46)
63A	CPI(M)	237 (59.1)	INC	132 (32.92)	105 (26.18)	BJP	17 (4.24)	15 (3.74)
64	CPI(M)	415 (59.71)	INC	223 (32.09)	192 (27.62)	TTpty	35 (5.04)	22 (3.17)
65	CPI(M)	226 (39.37)	INC	220 (38.33)	6 (1.04)	BJP	72 (12.54)	56 (9.76)

Contd....

Socio-Economic Amenities - Rural

Access to Education Facilities

Particulars	Number of Villages (% of Population)				
	Available	Not Available	If Not Available (Distance of Nearest Facility)		
			A	B	C
Govt. Primary School	0 (0)	1 (100)	0 (0)	0 (0)	0 (0)
Private Primary School	1 (100)	0 (0)	0 (0)	0 (0)	0 (0)
Govt. Middle School	0 (0)	1 (100)	0 (0)	0 (0)	0 (0)
Private Middle School	1 (100)	0 (0)	0 (0)	0 (0)	0 (0)
Govt. Secondary School	0 (0)	1 (100)	0 (0)	0 (0)	0 (0)
Private Secondary School	1 (100)	0 (0)	0 (0)	0 (0)	0 (0)
Govt. Senior Secondary School	0 (0)	1 (100)	0 (0)	0 (0)	0 (0)
Private Senior Secondary School	1 (100)	0 (0)	0 (0)	0 (0)	0 (0)
Govt. Arts and Science Degree College	0 (0)	1 (100)	0 (0)	0 (0)	0 (0)
Private Arts and Science Degree College	0 (0)	1 (100)	0 (0)	0 (0)	1 (100)
Govt. Engineering College	0 (0)	1 (100)	0 (0)	0 (0)	1 (100)
Private Engineering College	0 (0)	1 (100)	0 (0)	0 (0)	0 (0)
Govt. Medicine College	0 (0)	1 (100)	0 (0)	0 (0)	1 (100)
Private Medicine College	0 (0)	1 (100)	0 (0)	0 (0)	0 (0)
Govt. Management Institute	0 (0)	1 (100)	0 (0)	0 (0)	0 (0)
Private Management Institute	0 (0)	1 (100)	0 (0)	0 (0)	1 (100)
Govt. Polytechnic	0 (0)	1 (100)	0 (0)	0 (0)	1 (100)
Private Polytechnic	0 (0)	1 (100)	0 (0)	0 (0)	0 (0)
Govt. Vocational Training School/ITI	0 (0)	1 (100)	0 (0)	0 (0)	1 (100)
Private Vocational Training School/ITI	0 (0)	1 (100)	0 (0)	0 (0)	0 (0)
Govt. Non Formal Training Centre	0 (0)	1 (100)	0 (0)	0 (0)	0 (0)
Private Non Formal Training Centre	0 (0)	1 (100)	0 (0)	0 (0)	1 (100)
Govt. School For Disabled	0 (0)	1 (100)	0 (0)	0 (0)	0 (0)
Private School For Disabled	0 (0)	1 (100)	0 (0)	0 (0)	1 (100)
Government Others	0 (0)	1 (100)	0 (0)	0 (0)	1 (100)
Private Others	0 (0)	1 (100)	0 (0)	0 (0)	0 (0)

Note : Distance A : Less than 5 km; B : Between 5-10 km; C : 10+ km.; Source : Data Analysis is based on 2011 Census.

DISCLAIMER

The Terms of Use and Disclaimer of Datanet India Private Limited (hereinafter referred to as "Datanet") for use of this analysis report of **Kochi Assembly Constituency (Kochi Vidhan Sabha)** :-

1. **Assembly Factbook™** is a Registered Trade Mark owned by Datanet.
2. All the maps are sketched and graphical representation only and have not been drawn to the scale and also not to represent the actual geographical area or boundary of the unit.
3. The data for the aforesaid analysis is based on authentic sources and has been culled from the various publications of Census, CSO and NSSO for district and block level data, various central and state government departments, Central & State Elections Commissions and the concerned Returning Officers' releases, Electoral Rolls, Election results and allied publications, internal assessment, surveys, estimates and analysis. Therefore, certain adjustment of data at micro level may have been done to arrive closer to the macro data.
4. Data have been provided on an "As Is" and "As AVAILABLE" basis
5. The colours shown in the maps or diagram and charts of a particular party, alliance or AC are indicative and do not represent them.
6. This publication which includes maps, sheets, graphs and data would be the property under copyright of Datanet only. The user may use these for its internal study, analysis and research purposes. It's public display, re-selling or any commercial uses by the user are not allowed.
7. Datanet has taken due care and caution in compilation and processing of data and allied information, but does not guarantee the accuracy, adequacy or completeness of any information/analysis and will be not responsible for any errors or omissions or for the results obtained from the use of such information/analysis.
8. All the contents for the publication have been culled from various authentic sources and Datanet reasonably believes such sources to be reliable, but does not make any representations, express or implied as to the accuracy or fitness of use of such information. The information or contents of the information/analysis do not constitute advice and should not be relied upon in making (or refraining from making) any decision. Any reliance placed upon the information provided by Datanet is the sole responsibility and strictly at the user's risk.
9. In no event will Datanet be liable for any damages (including, without limitation, damages for loss of business projects, or loss of profits) arising in contract, tort or otherwise from the use of or inability to use any of its contents, or from any action taken (or refrained from being taken) as a result of using the analysis or any of its contents. Datanet its directors, owners, editors, officials, employees, distributor and agents or any associate will not be liable for any errors in the information contained or any consequences arising from the use of the contents of the provided information/analysis.
10. If any provision of these terms and conditions is held invalid or illegal or unenforceable for any reason by any court of competent jurisdiction, such provision shall be severed and the remainder of provisions of the terms and conditions shall continue in full force and effect as if the Term of Use had been executed with the invalid, illegal or unenforceable provision eliminated.
11. If there are any discrepancies in the information provided, please bring it to attention of Datanet for suitable rectification measures.

**Buy Online This Complete Book At
Datanet India eBooks Store**

www.indiastatpublications.com

or go directly at

[http://www.indiastatpublications.com/
Assembly_factbook/Kerala/Ernakulam/ Kochi](http://www.indiastatpublications.com/Assembly_factbook/Kerala/Ernakulam/Kochi)

 **i** **india**stat**elections**

