



Kerala

Assembly Factbook™

Paravur Assembly Constituency



Key Electoral Data of Paravur
Assembly Constituency (Vidhan Sabha)



india**stat**publications

Kerala

Assembly Factbook™

Paravur Assembly Constituency



Paravur Vidhan Sabha

Editor & Director

Dr. R.K. Thukral

Research Editor

Dr. Shafeeq Rahman

Compiled, Researched and Published by Datanet India Pvt. Ltd.

D-100, 1st Floor,

Okhla Industrial Area, Phase-I,
New Delhi- 110020.

Ph.: 91-11- 43580781-84

Email : support@indiastatpublications.com

Website : www.indiastatelections.com

Online Book Store :

www.indiastatpublications.com

Report No. : AFB/KR-078-0125

ISBN : 978-93-5313-588-1

First Edition : January, 2018

Eighth Updated Edition : January, 2025

Price : Rs.11500/-

US\$ 310

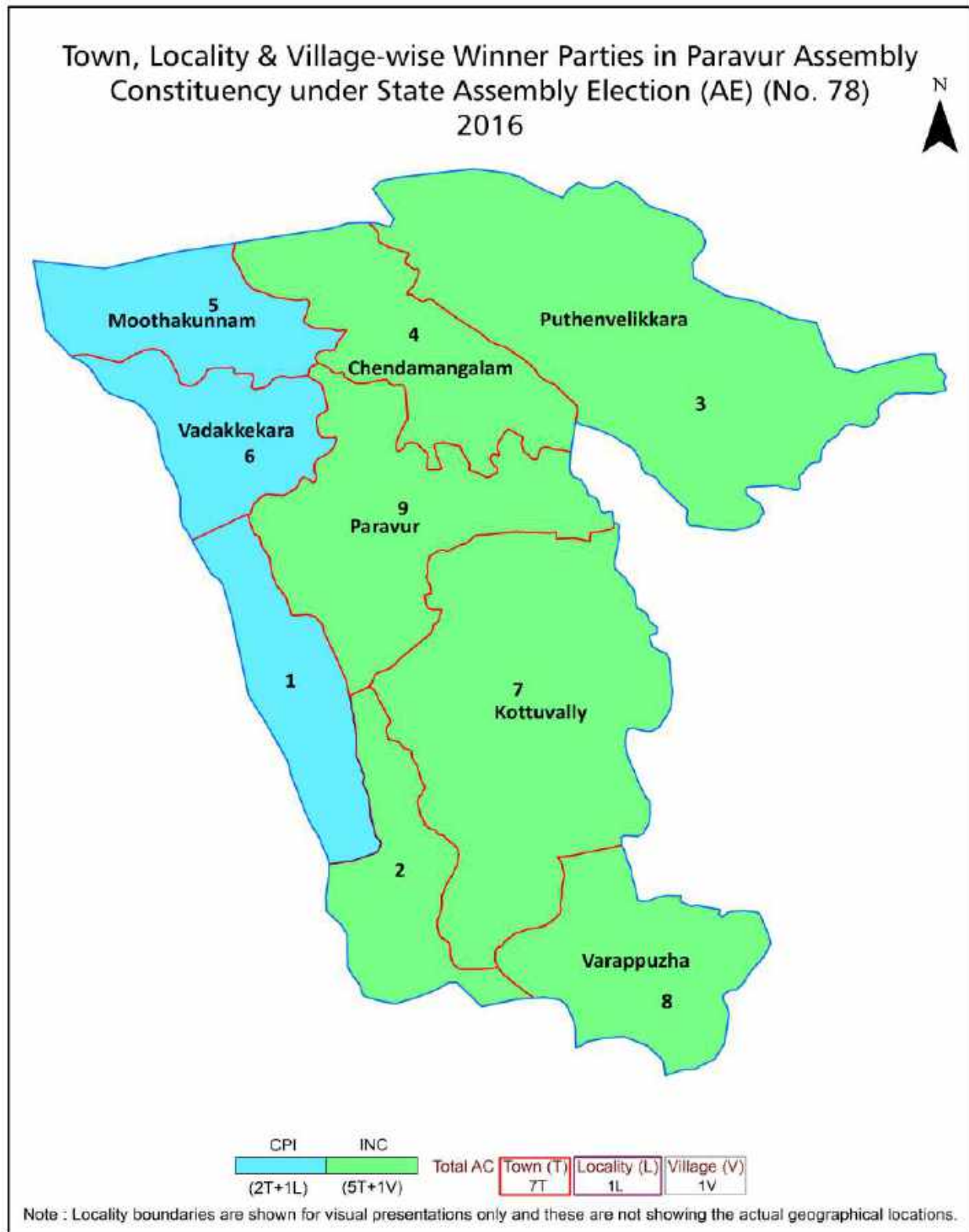
© Datanet India Pvt. Ltd.

All rights reserved. No part of this book may be reproduced, stored in a retrieval system or transmitted in any form or by any means, mechanical photocopying, photographing, scanning, recording or otherwise without the prior written permission of the publisher. Please refer to Disclaimer at page no. 212 for the use of this publication.

Printed in India

No.	Particulars	Page No.
	Introduction	
1	Assembly Constituency - (Vidhan Sabha) at a Glance Features of Assembly as per Delimitation Commission of India (2008)	1-2
	Location and Political Maps	
2	Location Map Boundaries of Assembly Constituency - (Vidhan Sabha in District Boundaries of Assembly Constituency under Parliamentary Constituency - (Lok Sabha) Town, Locality & Village-wise Winner Parties- 2024, 2021, 2019, 2016, 2014, 2011 and 2009	3-10
	Administrative Setup (2011)	
3	District Sub-district Towns Villages Inhabited Villages Uninhabited Villages Village Panchayat Intermediate Panchayat	11-13
	Demographics (2011)	
4	Population Households Rural/Urban Population Towns and Villages by Population Size Sex Ratio (Total & 0-6 Years) Religious Population Social Population Literacy Rate	14-15
	Electoral Features	
5	Important Dates of Last Elections Held Electors by Gender Service Electors Voters Voters Turnout Polling Stations & Average Number of Electors per Polling Station Electors by Age Group Present Elected Representatives	16-27
	Historical Summary Election Results	
6	Vote Share of Major Parties Winning Margin (Number & Percentage Polarity of Parties Summary Result of Assembly Segment of Parliamentary Elections 2024, 2019, 2014 and 2009 Summary Result of Assembly Elections 2021, 2016 and 2011	28-37
	Polling Station Level Election Results	
7	Name and Number of Polling Station 2024, 2021, 2019, 2016, 2014, 2011 and 2009 Polling Station-wise Electors, Voters & Voters Turnout 2024, 2021, 2019, 2016, 2014, 2011 and 2009 Polling Station wise Elections Results 2024, 2021, 2019, 2016, 2014, 2011 and 2009	38-191
	Share of Assembly Constituency	
8	Share of Assembly Constituency - (Vidhan Sabha) in State, District and Parliamentary Constituency - (Lok Sabha)	192
	Socio-Economic Amenities (2011)	
9	Access to Administrative Units Agricultural, Manufacturing and Industrial Commodities Demographic Indicators Education Health & Manpower Drinking Water Supply Sanitation Entertainment and Recreations Infrastructure Power Food Allocation Distribution and Marketing of Agriculture Commodities Infrastructure Transport and Road Infrastructure Communication Banking and Financial Services Land Use Irrigation Source	194-208
10	Abbreviation & Sources	210
11	Disclaimer	212

Location & Political Map



Administrative Setup

List of Village Panchayat & Intermediate Panchayat (Block) Name - 2011

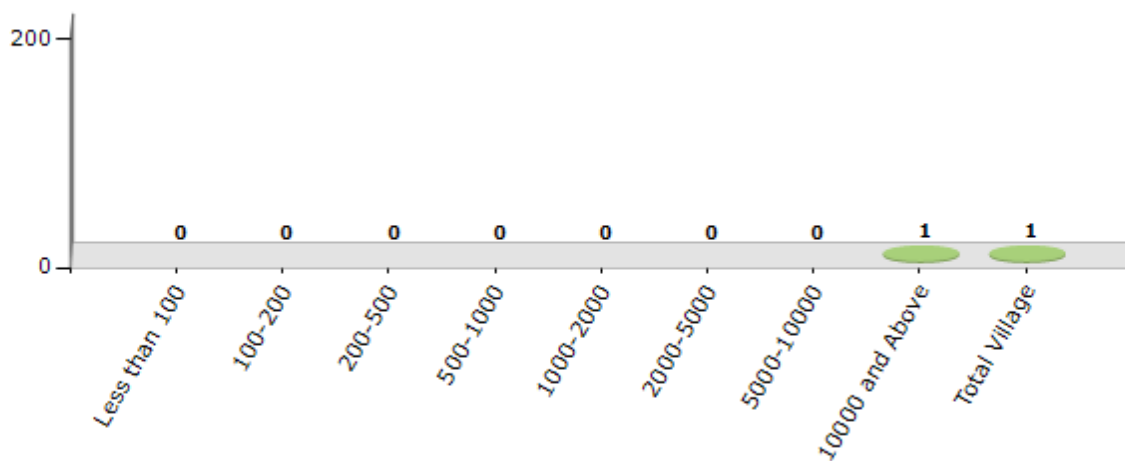
Village Name	Village Panchayat Name	Intermediate Panchayat Name
Ezhikkara	Ezhikkara	Paravur

Demographics

Number of Villages by Population Size - 2011

Less than 100	100-200	200-500	500-1000	1000-2000	2000-5000	5000-10000	10000 and Above	Total Village
0	0	0	0	0	0	0	1	1

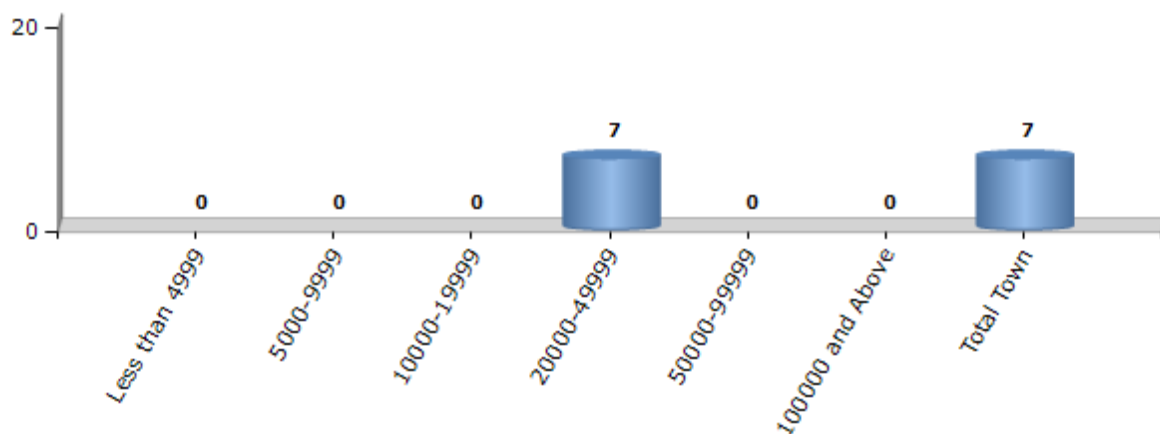
Number of Villages by Population Size - 2011



Number of Towns by Population Size - 2011

Less than 4999	5000-9999	10000-19999	20000-49999	50000-99999	100000 and Above	Total Town
0	0	0	7	0	0	7

Number of Towns by Population Size - 2011



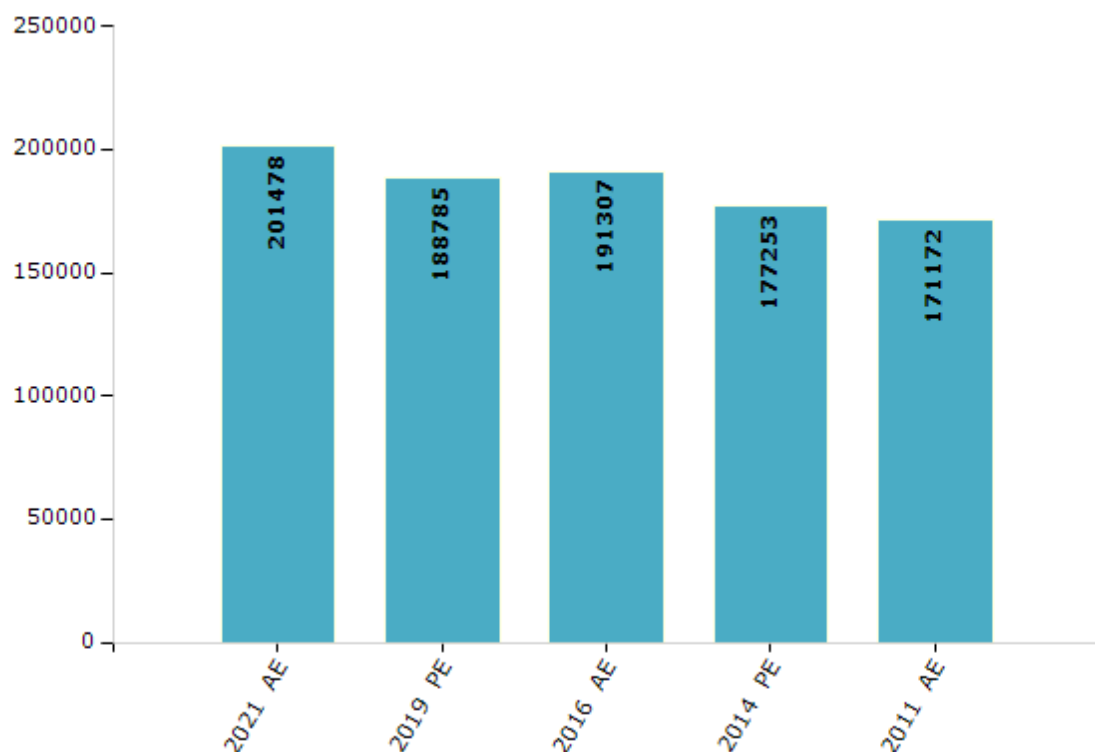
Electoral Features

Electors by Male & Female

Year	Male	Female	Others	Total
2021 AE	97749	103729	0	201478
2019 PE	92178	96605	2	188785
2016 AE	92340	98967	0	191307
2014 PE	86357	90896	0	177253
2011 AE	83059	88113	0	171172
2009 PE	-	-	-	-
2006 AE	-	-	-	-
2004 PE	-	-	-	-
2001 AE	-	-	-	-
1999 PE	-	-	-	-
1996 AE	-	-	-	-

Year	Male	Female	Others	Total
1991 AE	-	-	-	-
1987 AE	-	-	-	-
1982 AE	-	-	-	-
1980 AE	-	-	-	-
1977 AE	-	-	-	-
1970 AE	-	-	-	-
1967 AE	-	-	-	-
1965 AE	-	-	-	-
1960 AE	-	-	-	-
1957 AE	-	-	-	-

Number of Electors



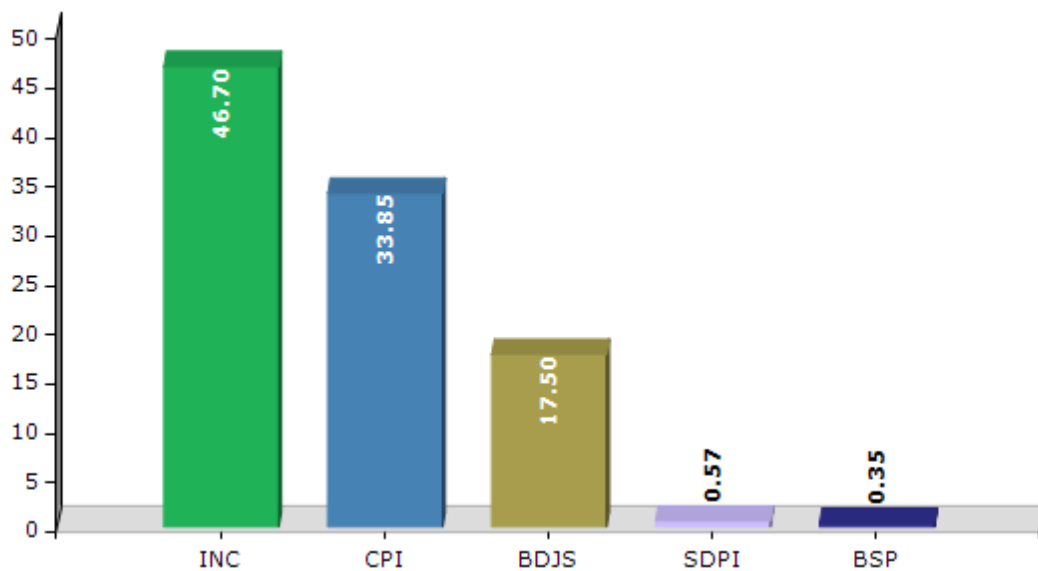
Note : AE : Assembly Election, PE : Assembly Segment of Parliamentary Election

Historical Summary Election Results

Summary Result of Assembly Election - 2016

Candidate Name	Party	Votes	Votes %
V D Satheesan	INC	74985	46.7
Sarada Mohan	CPI	54351	33.85
Hari Vijayan	BDJS	28097	17.5
Faizal	SDPI	923	0.57
Sijikumar K K	BSP	557	0.35
Shinsa Selvaraj	IND	302	0.19
Sathyanesan	IND	261	0.16
Jose Thomas	MCPI	200	0.12
	NOTA	900	0.56

Votes Percentage of Top Parties - 2016



Polling Station Level Election Results

Number and Name of Polling Stations (PS) (2021)

Number of Polling Stations	Name of Polling Stations	Number of Polling Stations	Name of Polling Stations
1	Sree Narayana Mangalam Lower Primary School, Maliankara - (Eastern Side)	13A	Govt. Lower Primary School, Vavakad - (Eastern Side)
1A	Sree Narayana Mangalam Lower Primary School, Maliankara - (Eastern Side)	14	Govt. Lower Primary School, Vavakkad (Western Side)
2	Sree Narayana Mangalam Lower Primary School, Maliankara - (Western Side)	14A	Govt. Lower Primary School, Vavakkad (Western Side)
2A	Sree Narayana Mangalam Lower Primary School, Maliankara - (Western Side)	15	S.N.D.P. Sakha No. 847, Paliathuruth
3	Sree Narayana Mangalam Lower Primary School, Maliankara - (Western Side)	15A	S.N.D.P. Sakha No. 847, Paliathuruth
3A	Sree Narayana Mangalam Lower Primary School, Maliankara - (Western Side)	16	H.D.P.Y. English Medium School, (North Earsten Portion of Main Building)Andippillikavu
4	Sree Narayana Mangalam Govt. Lower Primary School, Kottuvallikadu - (Eastern Side)	16A	H.D.P.Y. English Medium School, (North Earsten Portion of Main Building)Andippillikavu
4A	Sree Narayana Mangalam Govt. Lower Primary School, Kottuvallikadu - (Eastern Side)	17	Anganwadi Building No.102, Kattathuruth
5	Sree Narayana Mangalam Govt. Lower Primary School, Kottuvallikadu - (Western Side)	17A	Anganwadi Building No.102, Kattathuruth
5A	Sree Narayana Mangalam Govt. Lower Primary School, Kottuvallikadu - (Western Side)	18	Govt. Sree Narayana Vilasam Lower Primary School, Thruthippuram - (Eastern Side)
6	Chettikkad Service Co-Operative Bank Ltd (No. 851)	18A	Govt. Sree Narayana Vilasam Lower Primary School, Thruthippuram - (Eastern Side)
6A	Chettikkad Service Co-Operative Bank Ltd (No. 851)	19	Govt. Sree Narayana Vilasam L P S Thruthippuram - (Western Side)
7	Govt. Girls Lower Primary School, Moothakunnam	19A	Govt. Sree Narayana Vilasam L P S Thruthippuram - (Western Side)
8	Sree Narayana Mangalam Higer Secondary School, Moothakunnam - (Eastern Side)	20	St. Francis Assissi English Medium School (Eastern Portion), Madaplathuruth
8A	Sree Narayana Mangalam Higer Secondary School, Moothakunnam - (Eastern Side)	20A	St. Francis Assissi English Medium School (Eastern Portion), Madaplathuruth
9	Sree Narayana Mangalam Higer Secondary School, Moothakunnam	21	Sree Narayana Lower Primary School, Kunjithai - (Western Side)
10	Coir Industry Co-Operative Socceity Ltd (No. 51) Office Building, Moothakunnam	21A	Sree Narayana Lower Primary School, Kunjithai - (Western Side)
10A	Coir Industry Co-Operative Socceity Ltd (No. 51) Office Building, Moothakunnam	22	Sree Narayana Lower Primary School, Kunjithai - (North East Portion of the Building)
11	H.D.P.Y. English Medium School, Andippillikavu - (Eastern Side of Western Building)	23	Sree Narayana Lower Primary School, Kunjithai - (Southern Side)
12	H.D.P.Y. English Medium School, Andippillikavu - (Middle Portion of the Earsten Building)	23A	Sree Narayana Lower Primary School, Kunjithai - (Southern Side)
13	Govt. Lower Primary School, Vavakad - (Eastern Side)	24	Govt. Mohammedan's Lower Primary School, Muravanthuruth - (Southern Building)

Contd....

Polling Station Level Election Results

Polling Station-wise Votes Secured by Overall Top Five Parties in Paravur Assembly in Assembly Election (AE) under Ernakulam Parliamentary Constituency in Kerala (2021)

Number of Polling Station	Winner - V.D. Satheesan (INC)	Runner-up - M.T. Nixon (CPI)	3rd - A.B. Jayaprakash (BDJS)	4th - N.K.Biju (BSP)	5th - Sathyanesan Ezhikkara (IND)	NOTA	Other	Total Votes Secured
20A	324	160	5	0	0	2	1	492
21	225	186	36	4	0	2	1	454
21A	207	272	31	3	0	4	1	518
22	327	261	54	4	1	3	1	651
23	270	148	27	2	0	1	0	448
23A	257	204	52	3	0	2	1	519
24	348	310	62	9	1	8	0	738
25	358	246	52	10	1	5	0	672
26	116	228	61	0	0	1	2	408
26A	173	247	18	2	2	2	0	444
27	253	125	27	1	0	2	3	411
27A	319	192	2	2	0	0	0	515
28	215	246	18	2	1	1	1	484
28A	301	217	16	3	0	3	0	540
29	251	206	78	2	0	2	4	543
29A	277	239	27	5	1	1	1	551
30	270	165	38	3	2	1	2	481
30A	228	241	39	2	0	4	0	514
31	255	99	5	1	1	3	0	364
31A	205	176	18	3	0	2	2	406
32	394	151	34	1	2	2	0	584
33	136	212	6	1	2	1	1	359
33A	136	235	25	2	1	1	3	403
34	197	177	5	0	0	3	1	383
34A	220	130	8	1	1	0	0	360
35	353	263	19	2	0	3	1	641
36	239	173	9	2	1	6	1	431
36A	272	157	11	0	0	8	0	448
37	146	269	7	2	0	1	2	427
37A	279	167	10	4	0	2	0	462
38	244	214	45	0	0	4	0	507
38A	308	232	27	1	2	6	0	576
39	254	191	27	2	1	2	2	479
39A	240	250	26	0	0	7	0	523
40	252	290	49	1	0	1	0	593

Contd....

Polling Station Level Election Results

Winner, Runner-up and 3rd Party Position & Winning Margin According to Polling Stations in Paravur Assembly in Assembly Election (AE) under Ernakulam Parliamentary Constituency in Kerala (2021)

Polling Station Number	Winner Party	Winner Votes (%)	Runner-up Party	Runner-up Votes (%)	Winning Margin Votes (%)	Third Party	Third Party Votes (%)	Other Votes (%)
41	CPI	367 (52.81)	INC	264 (37.99)	103 (14.82)	BDJS	57 (8.2)	7 (1.01)
42	CPI	326 (51.1)	INC	261 (40.91)	65 (10.19)	BDJS	39 (6.11)	12 (1.88)
43	CPI	179 (43.98)	INC	151 (37.1)	28 (6.88)	BDJS	69 (16.95)	8 (1.97)
43A	CPI	202 (44.4)	INC	185 (40.66)	17 (3.74)	BDJS	59 (12.97)	9 (1.98)
44	CPI	168 (44.44)	INC	157 (41.53)	11 (2.91)	BDJS	48 (12.7)	5 (1.32)
44A	CPI	287 (62.26)	INC	133 (28.85)	154 (33.41)	BDJS	30 (6.51)	11 (2.39)
45	INC	395 (58.52)	CPI	240 (35.56)	155 (22.96)	BDJS	31 (4.59)	9 (1.33)
46	CPI	242 (50.52)	INC	217 (45.3)	25 (5.22)	BDJS	13 (2.71)	7 (1.46)
46A	CPI	266 (49.35)	INC	248 (46.01)	18 (3.34)	BDJS	23 (4.27)	2 (0.37)
47	INC	361 (52.17)	CPI	322 (46.53)	39 (5.64)	BDJS	4 (0.58)	5 (0.72)
48	INC	370 (53.24)	CPI	307 (44.17)	63 (9.07)	BDJS	10 (1.44)	8 (1.15)
49	CPI	171 (47.63)	INC	136 (37.88)	35 (9.75)	BDJS	50 (13.93)	2 (0.56)
50	INC	252 (53.39)	CPI	214 (45.34)	38 (8.05)	BDJS	3 (0.64)	3 (0.64)
50A	INC	290 (54.1)	CPI	237 (44.22)	53 (9.88)	BDJS	7 (1.31)	2 (0.37)
51	CPI	255 (52.04)	INC	228 (46.53)	27 (5.51)	BDJS	4 (0.82)	3 (0.61)
51A	INC	297 (55.93)	CPI	228 (42.94)	69 (12.99)	BDJS	4 (0.75)	2 (0.38)
52	INC	290 (61.7)	CPI	168 (35.74)	122 (25.96)	BDJS	4 (0.85)	8 (1.7)
52A	INC	294 (59.51)	CPI	180 (36.44)	114 (23.07)	BDJS	15 (3.04)	5 (1.01)
53	INC	304 (67.26)	CPI	142 (31.42)	162 (35.84)	BDJS	3 (0.66)	3 (0.66)
53A	INC	312 (63.67)	CPI	173 (35.31)	139 (28.36)	BDJS	3 (0.61)	2 (0.41)
54	INC	267 (54.38)	CPI	185 (37.68)	82 (16.7)	BDJS	35 (7.13)	4 (0.81)
55	INC	261 (52.52)	CPI	174 (35.01)	87 (17.51)	BDJS	54 (10.87)	8 (1.61)
55A	INC	277 (53.37)	CPI	183 (35.26)	94 (18.11)	BDJS	53 (10.21)	6 (1.16)
56	INC	241 (50.84)	CPI	164 (34.6)	77 (16.24)	BDJS	61 (12.87)	8 (1.69)
56A	INC	296 (56.27)	CPI	149 (28.33)	147 (27.94)	BDJS	74 (14.07)	7 (1.33)
57	INC	237 (56.7)	CPI	140 (33.49)	97 (23.21)	BDJS	39 (9.33)	2 (0.48)
57A	INC	304 (66.09)	CPI	121 (26.3)	183 (39.79)	BDJS	26 (5.65)	9 (1.96)
58	INC	418 (55.22)	CPI	265 (35.01)	153 (20.21)	BDJS	65 (8.59)	9 (1.19)
59	INC	250 (61.58)	CPI	119 (29.31)	131 (32.27)	BDJS	30 (7.39)	7 (1.72)
59A	INC	271 (60.09)	CPI	150 (33.26)	121 (26.83)	BDJS	24 (5.32)	6 (1.33)
60	INC	336 (69.57)	CPI	117 (24.22)	219 (45.35)	BDJS	29 (6)	1 (0.21)
60A	INC	291 (59.75)	CPI	169 (34.7)	122 (25.05)	BDJS	21 (4.31)	6 (1.23)
61	INC	271 (60.9)	CPI	113 (25.39)	158 (35.51)	BDJS	50 (11.24)	11 (2.47)
61A	INC	322 (63.14)	CPI	158 (30.98)	164 (32.16)	BDJS	25 (4.9)	5 (0.98)
62	INC	240 (53.1)	CPI	171 (37.83)	69 (15.27)	BDJS	38 (8.41)	3 (0.66)

Contd....

Socio-Economic Amenities - Rural

Access to Education Facilities

Particulars	Number of Villages (% of Population)				
	Available	Not Available	If Not Available (Distance of Nearest Facility)		
			A	B	C
Govt. Primary School	1 (100)	0 (0)	0 (0)	0 (0)	0 (0)
Private Primary School	1 (100)	0 (0)	0 (0)	0 (0)	0 (0)
Govt. Middle School	1 (100)	0 (0)	0 (0)	0 (0)	0 (0)
Private Middle School	0 (0)	1 (100)	0 (0)	0 (0)	0 (0)
Govt. Secondary School	1 (100)	0 (0)	0 (0)	0 (0)	0 (0)
Private Secondary School	0 (0)	1 (100)	0 (0)	0 (0)	0 (0)
Govt. Senior Secondary School	1 (100)	0 (0)	0 (0)	0 (0)	0 (0)
Private Senior Secondary School	0 (0)	1 (100)	0 (0)	0 (0)	0 (0)
Govt. Arts and Science Degree College	0 (0)	1 (100)	0 (0)	0 (0)	0 (0)
Private Arts and Science Degree College	0 (0)	1 (100)	0 (0)	0 (0)	1 (100)
Govt. Engineering College	0 (0)	1 (100)	0 (0)	0 (0)	0 (0)
Private Engineering College	0 (0)	1 (100)	0 (0)	0 (0)	1 (100)
Govt. Medicine College	0 (0)	1 (100)	0 (0)	0 (0)	0 (0)
Private Medicine College	0 (0)	1 (100)	0 (0)	1 (100)	0 (0)
Govt. Management Institute	0 (0)	1 (100)	0 (0)	0 (0)	0 (0)
Private Management Institute	0 (0)	1 (100)	0 (0)	1 (100)	0 (0)
Govt. Polytechnic	0 (0)	1 (100)	0 (0)	0 (0)	1 (100)
Private Polytechnic	0 (0)	1 (100)	0 (0)	0 (0)	0 (0)
Govt. Vocational Training School/ITI	0 (0)	1 (100)	1 (100)	0 (0)	0 (0)
Private Vocational Training School/ITI	0 (0)	1 (100)	0 (0)	0 (0)	0 (0)
Govt. Non Formal Training Centre	0 (0)	1 (100)	0 (0)	0 (0)	0 (0)
Private Non Formal Training Centre	0 (0)	1 (100)	0 (0)	0 (0)	1 (100)
Govt. School For Disabled	0 (0)	1 (100)	0 (0)	0 (0)	0 (0)
Private School For Disabled	0 (0)	1 (100)	0 (0)	1 (100)	0 (0)
Government Others	0 (0)	1 (100)	0 (0)	0 (0)	1 (100)
Private Others	0 (0)	1 (100)	0 (0)	0 (0)	0 (0)

Note : Distance A : Less than 5 km; B : Between 5-10 km; C : 10+ km.; Source : Data Analysis is based on 2011 Census.

DISCLAIMER

The Terms of Use and Disclaimer of Datanet India Private Limited (hereinafter referred to as "Datanet") for use of this analysis report of **Paravur Assembly Constituency (Paravur Vidhan Sabha)** :-

1. **Assembly Factbook™** is a Registered Trade Mark owned by Datanet.
2. All the maps are sketched and graphical representation only and have not been drawn to the scale and also not to represent the actual geographical area or boundary of the unit.
3. The data for the aforesaid analysis is based on authentic sources and has been culled from the various publications of Census, CSO and NSSO for district and block level data, various central and state government departments, Central & State Elections Commissions and the concerned Returning Officers' releases, Electoral Rolls, Election results and allied publications, internal assessment, surveys, estimates and analysis. Therefore, certain adjustment of data at micro level may have been done to arrive closer to the macro data.
4. Data have been provided on an "As Is" and "As AVAILABLE" basis
5. The colours shown in the maps or diagram and charts of a particular party, alliance or AC are indicative and do not represent them.
6. This publication which includes maps, sheets, graphs and data would be the property under copyright of Datanet only. The user may use these for its internal study, analysis and research purposes. It's public display, re-selling or any commercial uses by the user are not allowed.
7. Datanet has taken due care and caution in compilation and processing of data and allied information, but does not guarantee the accuracy, adequacy or completeness of any information/analysis and will be not responsible for any errors or omissions or for the results obtained from the use of such information/analysis.
8. All the contents for the publication have been culled from various authentic sources and Datanet reasonably believes such sources to be reliable, but does not make any representations, express or implied as to the accuracy or fitness of use of such information. The information or contents of the information/analysis do not constitute advice and should not be relied upon in making (or refraining from making) any decision. Any reliance placed upon the information provided by Datanet is the sole responsibility and strictly at the user's risk.
9. In no event will Datanet be liable for any damages (including, without limitation, damages for loss of business projects, or loss of profits) arising in contract, tort or otherwise from the use of or inability to use any of its contents, or from any action taken (or refrained from being taken) as a result of using the analysis or any of its contents. Datanet its directors, owners, editors, officials, employees, distributor and agents or any associate will not be liable for any errors in the information contained or any consequences arising from the use of the contents of the provided information/analysis.
10. If any provision of these terms and conditions is held invalid or illegal or unenforceable for any reason by any court of competent jurisdiction, such provision shall be severed and the remainder of provisions of the terms and conditions shall continue in full force and effect as if the Term of Use had been executed with the invalid, illegal or unenforceable provision eliminated.
11. If there are any discrepancies in the information provided, please bring it to attention of Datanet for suitable rectification measures.

Buy Online This Complete Book At
Datanet India eBooks Store

www.indiastatpublications.com

or go directly at

[http://www.indiastatpublications.com/
Assembly_factbook/Kerala/Ernakulam/ Paravur](http://www.indiastatpublications.com/Assembly_factbook/Kerala/Ernakulam/Paravur)

i indiastat elections

