



Kerala

# Assembly Factbook™

Thrikkakara Assembly Constituency



Key Electoral Data of Thrikkakara  
Assembly Constituency (Vidhan Sabha)

Kerala

# Assembly Factbook™

Thrikkakara Assembly Constituency



Thrikkakara Vidhan Sabha

## **Editor & Director**

Dr. R.K. Thukral

## **Research Editor**

Dr. Shafeeq Rahman

## **Compiled, Researched and Published by Datanet India Pvt. Ltd.**

D-100, 1st Floor,

Okhla Industrial Area, Phase-I,  
New Delhi- 110020.

Ph.: 91-11- 43580781-84

Email : support@indiastatpublications.com

Website : www.indiastatelections.com

## **Online Book Store :**

www.indiastatpublications.com

**Report No. :** AFB/KR-083-0125

**ISBN :** 978-93-5313-608-6

**First Edition :** January, 2018

**Eighth Updated Edition :** January, 2025

**Price :** Rs.11500/-

US\$ 310

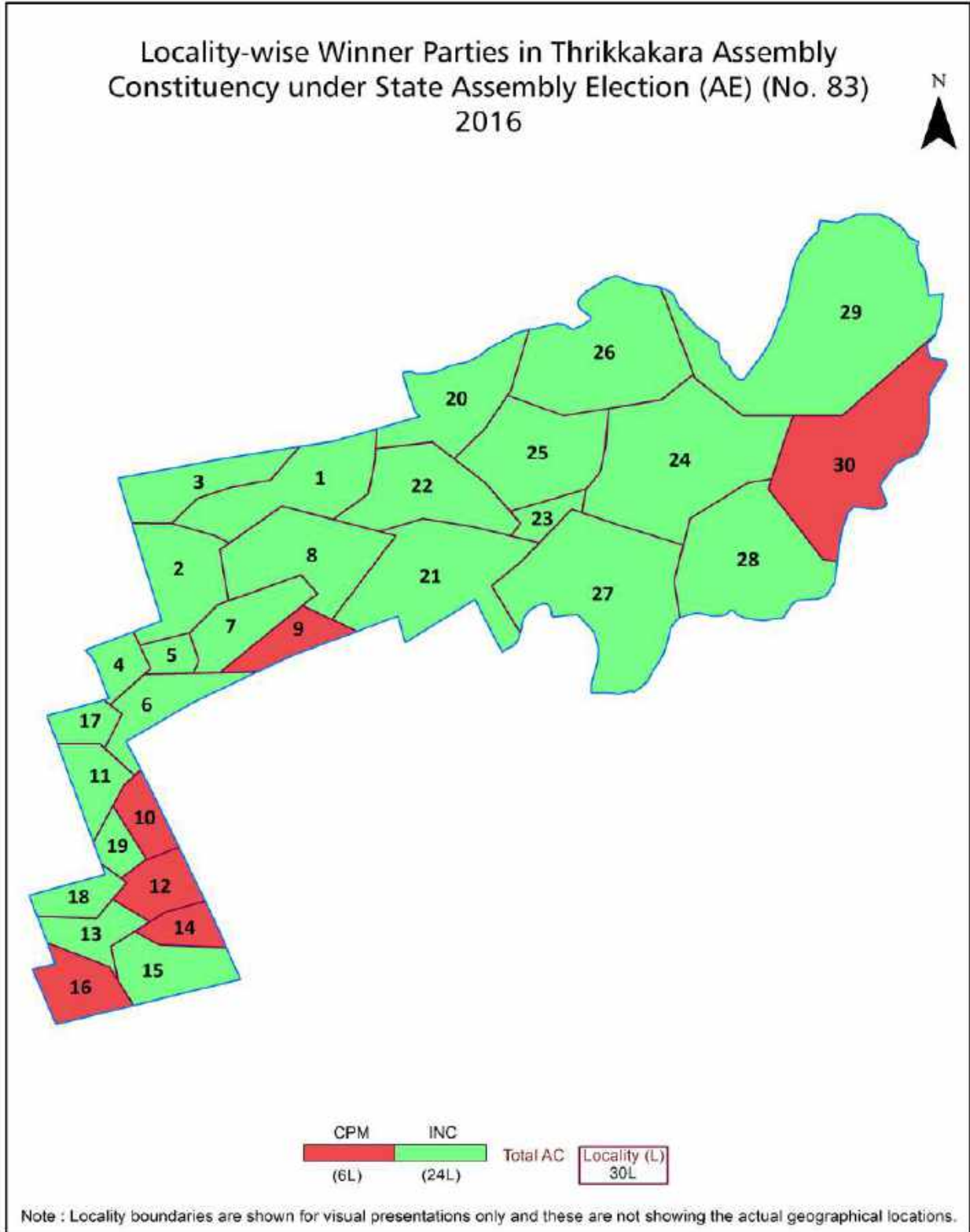
**© Datanet India Pvt. Ltd.**

All rights reserved. No part of this book may be reproduced, stored in a retrieval system or transmitted in any form or by any means, mechanical photocopying, photographing, scanning, recording or otherwise without the prior written permission of the publisher. Please refer to Disclaimer at page no. 195 for the use of this publication.

Printed in India

No.	Particulars	Page No.
	<b>Introduction</b>	
1	Assembly Constituency - (Vidhan Sabha) at a Glance   Features of Assembly as per Delimitation Commission of India (2008)	1-2
	<b>Location and Political Maps</b>	
2	Location Map   Boundaries of Assembly Constituency - (Vidhan Sabha in District   Boundaries of Assembly Constituency under Parliamentary Constituency - (Lok Sabha)   Locality & Village-wise Winner Parties- 2024, 2021, 2019, 2016, 2014, 2011 and 2009	3-10
	<b>Administrative Setup (2011)</b>	
3	District   Sub-district   Towns   Villages   Inhabited Villages   Uninhabited Villages   Village Panchayat   Intermediate Panchayat	11-13
	<b>Demographics (2011)</b>	
4	Population   Households   Rural/Urban Population   Villages by Population Size   Sex Ratio (Total & 0-6 Years)   Religious Population   Social Population   Literacy Rate	14-15
	<b>Electoral Features</b>	
5	Important Dates of Last Elections Held   Electors by Gender   Service Electors   Voters   Voters Turnout   Polling Stations & Average Number of Electors per Polling Station   Electors by Age Group   Present Elected Representatives	16-27
	<b>Historical Summary Election Results</b>	
6	Vote Share of Major Parties   Winning Margin (Number & Percentage   Polarity of Parties   Summary Result of Assembly Segment of Parliamentary Elections 2024, 2019, 2014 and 2009   Summary Result of Assembly Elections 2021, 2016 and 2011	28-37
	<b>Polling Station Level Election Results</b>	
7	Name and Number of Polling Station 2024, 2021, 2019, 2016, 2014, 2011 and 2009   Polling Station-wise Electors, Voters & Voters Turnout 2024, 2021, 2019, 2016, 2014, 2011 and 2009   Polling Station wise Elections Results 2024, 2021, 2019, 2016, 2014, 2011 and 2009	38-174
	<b>Share of Assembly Constituency</b>	
8	Share of Assembly Constituency -(Vidhan Sabha) in State, District and Parliamentary Constituency -(Lok Sabha)	175
	<b>Socio-Economic Amenities (2011)</b>	
9	Access to Administrative Units   Agricultural, Manufacturing and Industrial Commodities   Demographic Indicators   Education   Health & Manpower   Drinking Water Supply   Sanitation   Entertainment and Recreations Infrastructure   Power   Food Allocation Distribution and Marketing of Agriculture Commodities Infrastructure   Transport and Road Infrastructure   Communication   Banking and Financial Services   Land Use   Irrigation Source	177-191
10	<b>Abbreviation &amp; Sources</b>	193
11	<b>Disclaimer</b>	195

Location & Political Map



## Administrative Setup

### List of Village Panchayat & Intermediate Panchayat (Block) Name - 2011

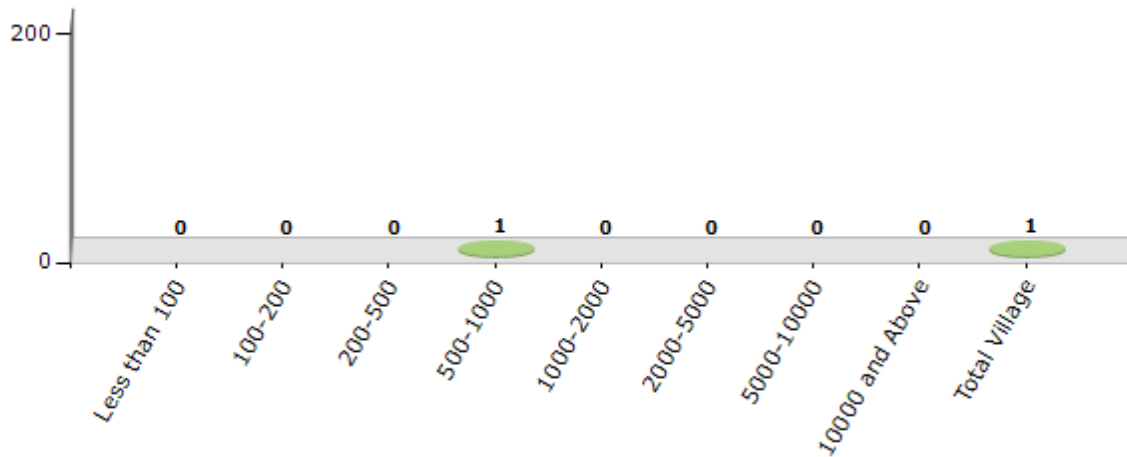
Village Name	Village Panchayat Name	Intermediate Panchayat Name
Thrikkakara North (Part)	Thrikkakara	Edapally

Demographics

Number of Villages by Population Size - 2011

Less than 100	100-200	200-500	500-1000	1000-2000	2000-5000	5000-10000	10000 and Above	Total Village
0	0	0	1	0	0	0	0	1

Number of Villages by Population Size - 2011

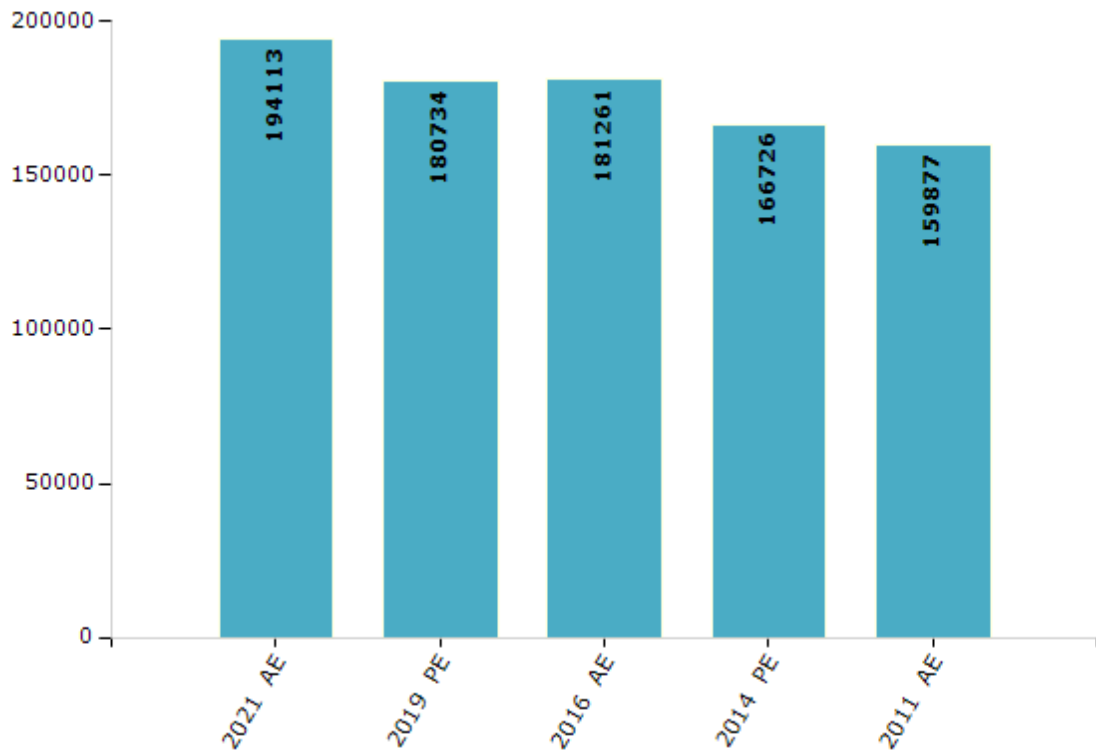


## Electoral Features

### Electors by Male & Female

Year	Male	Female	Others	Total	Year	Male	Female	Others	Total
2021 AE	94094	100018	1	194113	1991 AE	-	-	-	-
2019 PE	87724	93009	1	180734	1987 AE	-	-	-	-
2016 AE	87811	93449	1	181261	1982 AE	-	-	-	-
2014 PE	81417	85309	0	166726	1980 AE	-	-	-	-
2011 AE	78284	81593	0	159877	1977 AE	-	-	-	-
2009 PE	-	-	-	-	1970 AE	-	-	-	-
2006 AE	-	-	-	-	1967 AE	-	-	-	-
2004 PE	-	-	-	-	1965 AE	-	-	-	-
2001 AE	-	-	-	-	1960 AE	-	-	-	-
1999 PE	-	-	-	-	1957 AE	-	-	-	-
1996 AE	-	-	-	-					

Number of Electors



Note : AE : Assembly Election, PE : Assembly Segment of Parliamentary Election

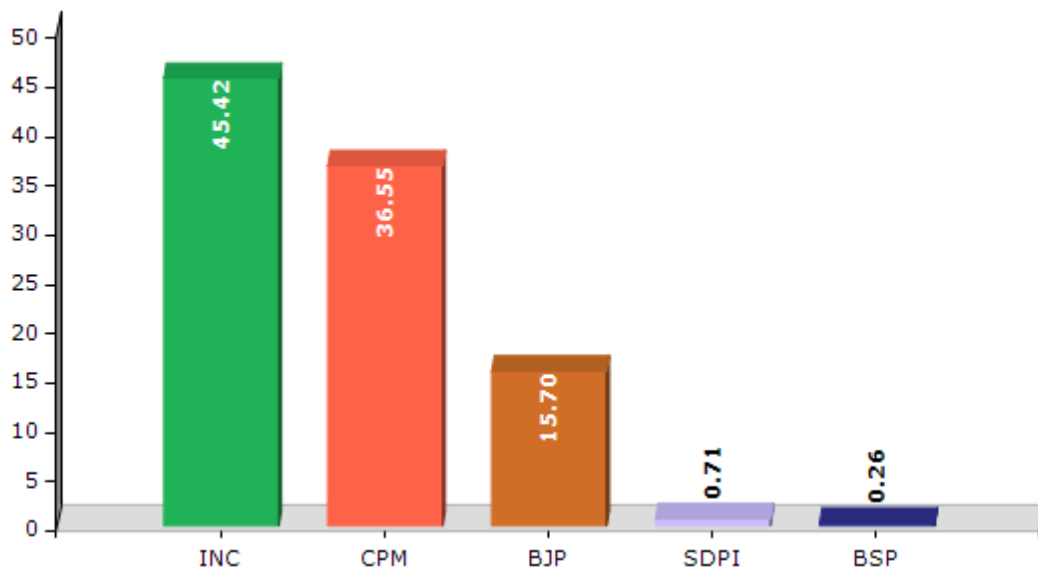


## Historical Summary Election Results

### Summary Result of Assembly Election - 2016

Candidate Name	Party	Votes	Votes %
Adv.P T Thomas E	INC	61451	45.42
Dr.Sebastian Paul	CPM	49455	36.55
S Saji	BJP	21247	15.7
K M Shajahan	SDPI	956	0.71
Adv. Shibu P A	BSP	346	0.26
Vinod P K	IND	175	0.13
Silvi Sunil	IND	147	0.11
Sreedharan	IND	82	0.06
Lal Viswan	IND	60	0.04
Rahul R	IND	58	0.04
P H Ramachandran	IND	52	0.04
	NOTA	1275	0.94

Votes Percentage of Top Parties - 2016



## Polling Station Level Election Results

### Number and Name of Polling Stations (PS) (2021)

Number of Polling Stations	Name of Polling Stations	Number of Polling Stations	Name of Polling Stations
1	Al-Ameen Public School, Edappally (North Portion of West Building)	11A	Campaign School, Devankulangara, Edappally (Middle Portion of East Building)
1A	Al-Ameen Public School, Edappally (North Portion of West Building)	12	Pious Girls High School, Edappally (West Side of North Building)
2	Al-Ameen Public School, Edappally (South Portion of West Building)	13	Pious Girls High School, Edappally (East Side of North Bldg)
2A	Al-Ameen Public School, Edappally (South Portion of West Building)	14	Govt. B.T.S. LPS, Edappally (West Part of South Building)
3	St. Ignatious Layola L P S, Ponekkara (West Side of Main Bilding)	14A	Govt. B.T.S. LPS, Edappally (West Part of South Building)
3A	St. Ignatious Layola L P S, Ponekkara (West Side of Main Bilding)	15	Govt. B T S LPS, Edappally. (West Portion of South Building (Hall)
4	St. Ignatious Layola L P S, Ponekkara (Middle Portion of Main Building)	15A	Govt. B T S LPS, Edappally. (West Portion of South Building (Hall)
4A	St. Ignatious Layola L P S, Ponekkara (Middle Portion of Main Building)	16	Govt. High School, Edappally (North Portion of Main Building Coridoor)
5	St. Ignatious Layola L P S, Ponekkara (East Side of Main Building)	16A	Govt. High School, Edappally (North Portion of Main Building Coridoor)
5A	St. Ignatious Layola L P S, Ponekkara (East Side of Main Building)	17	SNDP Building, Mamangalam (Middle Portion)
6	St. Ignatious Layola L P S, Ponekkara (East Building)	17A	SNDP Building, Mamangalam (Middle Portion)
6A	St. Ignatious Layola L P S, Ponekkara (East Building)	18	SNDP Building, Mamangalam (West Side)
7	St. George LPS, Edappally (Middle Portion of Main Building)	19	S N D P Nursery School, Mamangalam
7A	St. George LPS, Edappally (Middle Portion of Main Building)	20	Govt. LPS, Padivattom (Middle Side-I of North Bldg)
8	St. George LPS, Edappally (North Side of East Building)	20A	Govt. LPS, Padivattom (Middle Side-I of North Bldg)
8A	St. George LPS, Edappally (North Side of East Building)	21	Govt. LPS, Padivattom (Middle Side-II of North Bldg)
9	Campaign School, Devankulangara, Edappally (Northend Side of East Building)	22	Anganwadi No. 66, Kochi Corporation Zonal Office Compund, Anchumana
9A	Campaign School, Devankulangara, Edappally (Northend Side of East Building)	23	Tax Counter Building., Kochi Corporation Zonal Office, Anchumana
10	Campaign School, Devankulangara, Edappally (Middle Portion of East Building)	23A	Tax Counter Building., Kochi Corporation Zonal Office, Anchumana
10A	Campaign School, Devankulangara, Edappally (Middle Portion of East Building)	24	Y M C A Hall, West Side, Palarivattom
11	Campaign School, Devankulangara, Edappally (Middle Portion of East Building)	25	Y M C A Hall, East Side, Palarivattom

Contd....

## Polling Station Level Election Results

### Polling Station-wise Votes Secured by Overall Top Five Parties in Thrikkakara Assembly in Assembly Election (AE) under Ernakulam Parliamentary Constituency in Kerala (2021)

Number of Polling Station	Winner - Adv.P.T. Thomas (INC)	Runner-up - Dr.J.Jacob (IND)	3rd - S Saji (BJP)	4th - Dr.Terry Thomas (TTPty)	5th - P.M.Shibu (BSP)	NOTA	Other	Total Votes Secured
20A	166	143	65	70	3	3	2	452
21	256	258	74	71	1	2	2	664
22	268	198	58	51	3	1	7	586
23	220	132	50	36	1	2	4	445
23A	195	151	73	65	0	3	6	493
24	292	257	80	81	4	8	4	726
25	302	293	67	55	0	7	1	725
26	137	172	46	19	1	1	1	377
26A	189	113	75	35	2	4	1	419
27	198	161	44	56	1	1	1	462
27A	241	231	38	52	2	7	7	578
28	169	185	19	26	0	1	1	401
28A	184	156	39	24	0	5	1	409
29	176	171	40	18	2	0	2	409
29A	201	216	27	16	0	1	4	465
30	329	221	23	56	2	3	3	637
31	175	139	76	59	3	4	5	461
31A	240	170	56	38	0	1	3	508
32	237	153	59	46	0	1	2	498
32A	237	207	65	55	2	3	2	571
33	231	135	50	79	2	2	2	501
33A	269	213	42	53	1	2	4	584
34	189	134	82	24	1	1	5	436
34A	199	216	30	20	0	1	3	469
35	174	202	22	16	0	0	0	414
35A	193	178	26	28	1	0	0	426
36	193	190	37	30	0	2	3	455
36A	230	135	63	40	0	1	0	469
37	173	171	19	32	1	1	1	398
37A	185	164	38	33	0	2	2	424
38	225	112	33	38	0	1	0	409
38A	208	120	35	43	2	0	3	411
39	207	202	49	35	2	2	3	500
39A	231	175	48	35	2	7	3	501
40	178	186	59	21	1	1	10	456

Contd....

## Polling Station Level Election Results

### Winner, Runner-up and 3rd Party Position & Winning Margin According to Polling Stations in Thrikkakara Assembly in Assembly Election (AE) under Ernakulam Parliamentary Constituency in Kerala (2021)

Polling Station Number	Winner Party	Winner Votes (%)	Runner-up Party	Runner-up Votes (%)	Winning Margin Votes (%)	Third Party	Third Party Votes (%)	Other Votes (%)
40A	IND (DJJ)	242 (49.09)	INC	179 (36.31)	63 (12.78)	BJP	49 (9.94)	23 (4.67)
41	INC	140 (43.21)	IND (DJJ)	88 (27.16)	52 (16.05)	BJP	61 (18.83)	35 (10.8)
41A	INC	109 (34.82)	IND (DJJ)	102 (32.59)	7 (2.23)	BJP	60 (19.17)	42 (13.42)
42	INC	174 (48.2)	IND (DJJ)	91 (25.21)	83 (22.99)	BJP	62 (17.17)	34 (9.42)
42A	INC	186 (52.99)	IND (DJJ)	69 (19.66)	117 (33.33)	BJP	47 (13.39)	49 (13.96)
43	INC	302 (48.48)	IND (DJJ)	191 (30.66)	111 (17.82)	TPty	67 (10.75)	63 (10.11)
44	INC	324 (52.6)	IND (DJJ)	135 (21.92)	189 (30.68)	TPty	94 (15.26)	63 (10.23)
45	INC	241 (51.28)	IND (DJJ)	111 (23.62)	130 (27.66)	TPty	56 (11.91)	62 (13.19)
45A	INC	247 (44.99)	IND (DJJ)	168 (30.6)	79 (14.39)	TPty	69 (12.57)	65 (11.84)
46	INC	182 (45.27)	IND (DJJ)	154 (38.31)	28 (6.96)	TPty	41 (10.2)	25 (6.22)
46A	INC	204 (43.59)	IND (DJJ)	188 (40.17)	16 (3.42)	TPty	37 (7.91)	39 (8.33)
47	INC	184 (37.63)	IND (DJJ)	140 (28.63)	44 (9)	BJP	113 (23.11)	52 (10.63)
47A	INC	224 (45.34)	IND (DJJ)	124 (25.1)	100 (20.24)	TPty	79 (15.99)	67 (13.56)
48	INC	275 (57.65)	IND (DJJ)	114 (23.9)	161 (33.75)	TPty	63 (13.21)	25 (5.24)
48A	INC	273 (48.58)	IND (DJJ)	189 (33.63)	84 (14.95)	TPty	71 (12.63)	29 (5.16)
49	INC	241 (54.9)	IND (DJJ)	103 (23.46)	138 (31.44)	TPty	54 (12.3)	41 (9.34)
49A	INC	272 (57.02)	IND (DJJ)	100 (20.96)	172 (36.06)	BJP	55 (11.53)	50 (10.48)
50	INC	230 (52.15)	IND (DJJ)	96 (21.77)	134 (30.38)	BJP	76 (17.23)	39 (8.84)
50A	INC	289 (58.74)	IND (DJJ)	98 (19.92)	191 (38.82)	TPty	61 (12.4)	44 (8.94)
51	INC	197 (44.98)	IND (DJJ)	118 (26.94)	79 (18.04)	BJP	84 (19.18)	39 (8.9)
51A	INC	220 (48.57)	IND (DJJ)	112 (24.72)	108 (23.85)	BJP	72 (15.89)	49 (10.82)
52	IND (DJJ)	169 (40.05)	INC	165 (39.1)	4 (0.95)	TPty	56 (13.27)	32 (7.58)
53	INC	147 (40.72)	BJP	110 (30.47)	37 (10.25)	IND (DJJ)	79 (21.88)	25 (6.93)
53A	BJP	228 (61.46)	INC	104 (28.03)	124 (33.43)	IND (DJJ)	28 (7.55)	11 (2.96)
54	INC	234 (45.97)	IND (DJJ)	210 (41.26)	24 (4.71)	BJP	40 (7.86)	25 (4.91)
54A	INC	250 (46.04)	IND (DJJ)	247 (45.49)	3 (0.55)	TPty	25 (4.6)	21 (3.87)
55	IND (DJJ)	227 (49.67)	INC	175 (38.29)	52 (11.38)	TPty	29 (6.35)	26 (5.69)
55A	IND (DJJ)	227 (47.89)	INC	192 (40.51)	35 (7.38)	TPty	26 (5.49)	29 (6.12)
56	INC	241 (54.77)	IND (DJJ)	105 (23.86)	136 (30.91)	BJP	50 (11.36)	44 (10)
56A	IND (DJJ)	225 (45.64)	INC	221 (44.83)	4 (0.81)	TPty	27 (5.48)	20 (4.06)
57	INC	179 (51.44)	IND (DJJ)	101 (29.02)	78 (22.42)	TPty	34 (9.77)	34 (9.77)
57A	INC	224 (51.97)	IND (DJJ)	157 (36.43)	67 (15.54)	BJP	29 (6.73)	21 (4.87)
58	IND (DJJ)	406 (57.83)	INC	192 (27.35)	214 (30.48)	BJP	45 (6.41)	59 (8.4)
59	IND (DJJ)	180 (37.5)	INC	165 (34.38)	15 (3.12)	BJP	79 (16.46)	56 (11.67)
60	INC	176 (38.94)	IND (DJJ)	167 (36.95)	9 (1.99)	BJP	65 (14.38)	44 (9.73)

Contd....

## Socio-Economic Amenities - Rural

### Access to Education Facilities

Particulars	Number of Villages (% of Population)				
	Available	Not Available	If Not Available (Distance of Nearest Facility)		
			A	B	C
Govt. Primary School	0 (0)	1 (100)	0 (0)	0 (0)	0 (0)
Private Primary School	1 (100)	0 (0)	0 (0)	0 (0)	0 (0)
Govt. Middle School	0 (0)	1 (100)	0 (0)	0 (0)	0 (0)
Private Middle School	1 (100)	0 (0)	0 (0)	0 (0)	0 (0)
Govt. Secondary School	0 (0)	1 (100)	0 (0)	0 (0)	0 (0)
Private Secondary School	1 (100)	0 (0)	0 (0)	0 (0)	0 (0)
Govt. Senior Secondary School	0 (0)	1 (100)	0 (0)	0 (0)	0 (0)
Private Senior Secondary School	1 (100)	0 (0)	0 (0)	0 (0)	0 (0)
Govt. Arts and Science Degree College	0 (0)	1 (100)	0 (0)	0 (0)	0 (0)
Private Arts and Science Degree College	1 (100)	0 (0)	0 (0)	0 (0)	0 (0)
Govt. Engineering College	1 (100)	0 (0)	0 (0)	0 (0)	0 (0)
Private Engineering College	0 (0)	1 (100)	0 (0)	0 (0)	0 (0)
Govt. Medicine College	1 (100)	0 (0)	0 (0)	0 (0)	0 (0)
Private Medicine College	0 (0)	1 (100)	0 (0)	0 (0)	0 (0)
Govt. Management Institute	1 (100)	0 (0)	0 (0)	0 (0)	0 (0)
Private Management Institute	1 (100)	0 (0)	0 (0)	0 (0)	0 (0)
Govt. Polytechnic	1 (100)	0 (0)	0 (0)	0 (0)	0 (0)
Private Polytechnic	0 (0)	1 (100)	0 (0)	0 (0)	0 (0)
Govt. Vocational Training School/ITI	1 (100)	0 (0)	0 (0)	0 (0)	0 (0)
Private Vocational Training School/ITI	0 (0)	1 (100)	0 (0)	0 (0)	0 (0)
Govt. Non Formal Training Centre	1 (100)	0 (0)	0 (0)	0 (0)	0 (0)
Private Non Formal Training Centre	0 (0)	1 (100)	0 (0)	0 (0)	0 (0)
Govt. School For Disabled	0 (0)	1 (100)	0 (0)	0 (0)	0 (0)
Private School For Disabled	0 (0)	1 (100)	0 (0)	0 (0)	1 (100)
Government Others	0 (0)	1 (100)	0 (0)	0 (0)	1 (100)
Private Others	0 (0)	1 (100)	0 (0)	0 (0)	0 (0)

Note : Distance A : Less than 5 km; B : Between 5-10 km; C : 10+ km.; Source : Data Analysis is based on 2011 Census.

## DISCLAIMER

The Terms of Use and Disclaimer of Datanet India Private Limited (hereinafter referred to as "Datanet") for use of this analysis report of **Thrikkakara Assembly Constituency (Thrikkakara Vidhan Sabha)** :-

1. **Assembly Factbook™** is a Registered Trade Mark owned by Datanet.
2. All the maps are sketched and graphical representation only and have not been drawn to the scale and also not to represent the actual geographical area or boundary of the unit.
3. The data for the aforesaid analysis is based on authentic sources and has been culled from the various publications of Census, CSO and NSSO for district and block level data, various central and state government departments, Central & State Elections Commissions and the concerned Returning Officers' releases, Electoral Rolls, Election results and allied publications, internal assessment, surveys, estimates and analysis. Therefore, certain adjustment of data at micro level may have been done to arrive closer to the macro data.
4. Data have been provided on an "As Is" and "As AVAILABLE" basis
5. The colours shown in the maps or diagram and charts of a particular party, alliance or AC are indicative and do not represent them.
6. This publication which includes maps, sheets, graphs and data would be the property under copyright of Datanet only. The user may use these for its internal study, analysis and research purposes. It's public display, re-selling or any commercial uses by the user are not allowed.
7. Datanet has taken due care and caution in compilation and processing of data and allied information, but does not guarantee the accuracy, adequacy or completeness of any information/analysis and will be not responsible for any errors or omissions or for the results obtained from the use of such information/analysis.
8. All the contents for the publication have been culled from various authentic sources and Datanet reasonably believes such sources to be reliable, but does not make any representations, express or implied as to the accuracy or fitness of use of such information. The information or contents of the information/analysis do not constitute advice and should not be relied upon in making (or refraining from making) any decision. Any reliance placed upon the information provided by Datanet is the sole responsibility and strictly at the user's risk.
9. In no event will Datanet be liable for any damages (including, without limitation, damages for loss of business projects, or loss of profits) arising in contract, tort or otherwise from the use of or inability to use any of its contents, or from any action taken (or refrained from being taken) as a result of using the analysis or any of its contents. Datanet its directors, owners, editors, officials, employees, distributor and agents or any associate will not be liable for any errors in the information contained or any consequences arising from the use of the contents of the provided information/analysis.
10. If any provision of these terms and conditions is held invalid or illegal or unenforceable for any reason by any court of competent jurisdiction, such provision shall be severed and the remainder of provisions of the terms and conditions shall continue in full force and effect as if the Term of Use had been executed with the invalid, illegal or unenforceable provision eliminated.
11. If there are any discrepancies in the information provided, please bring it to attention of Datanet for suitable rectification measures.

**Buy Online This Complete Book At**  
**Datanet India eBooks Store**

[www.indiastatpublications.com](http://www.indiastatpublications.com)

or go directly at

[http://www.indiastatpublications.com/  
Assembly\\_factbook/Kerala/Ernakulam/Thrikkakara](http://www.indiastatpublications.com/Assembly_factbook/Kerala/Ernakulam/Thrikkakara)

 **indiastat**elections

ISBN : 978-93-5313-608-6



9 789353 136086