



Kerala

# Assembly Factbook™

Tripunithura Assembly Constituency



Key Electoral Data of Tripunithura  
Assembly Constituency (Vidhan Sabha)

Kerala

# **Assembly Factbook™**

Tripunithura Assembly Constituency



Tripunithura Vidhan Sabha

## **Editor & Director**

Dr. R.K. Thukral

## **Research Editor**

Dr. Shafeeq Rahman

## **Compiled, Researched and Published by Datanet India Pvt. Ltd.**

D-100, 1st Floor,

Okhla Industrial Area, Phase-I,  
New Delhi- 110020.

Ph.: 91-11- 43580781-84

Email : support@indiastatpublications.com

Website : www.indiastatelections.com

## **Online Book Store :**

www.indiastatpublications.com

**Report No. :** AFB/KR-081-0125

**ISBN :** 978-93-5313-609-3

**First Edition :** January, 2018

**Eighth Updated Edition :** January, 2025

**Price :** Rs.11500/-

US\$ 310

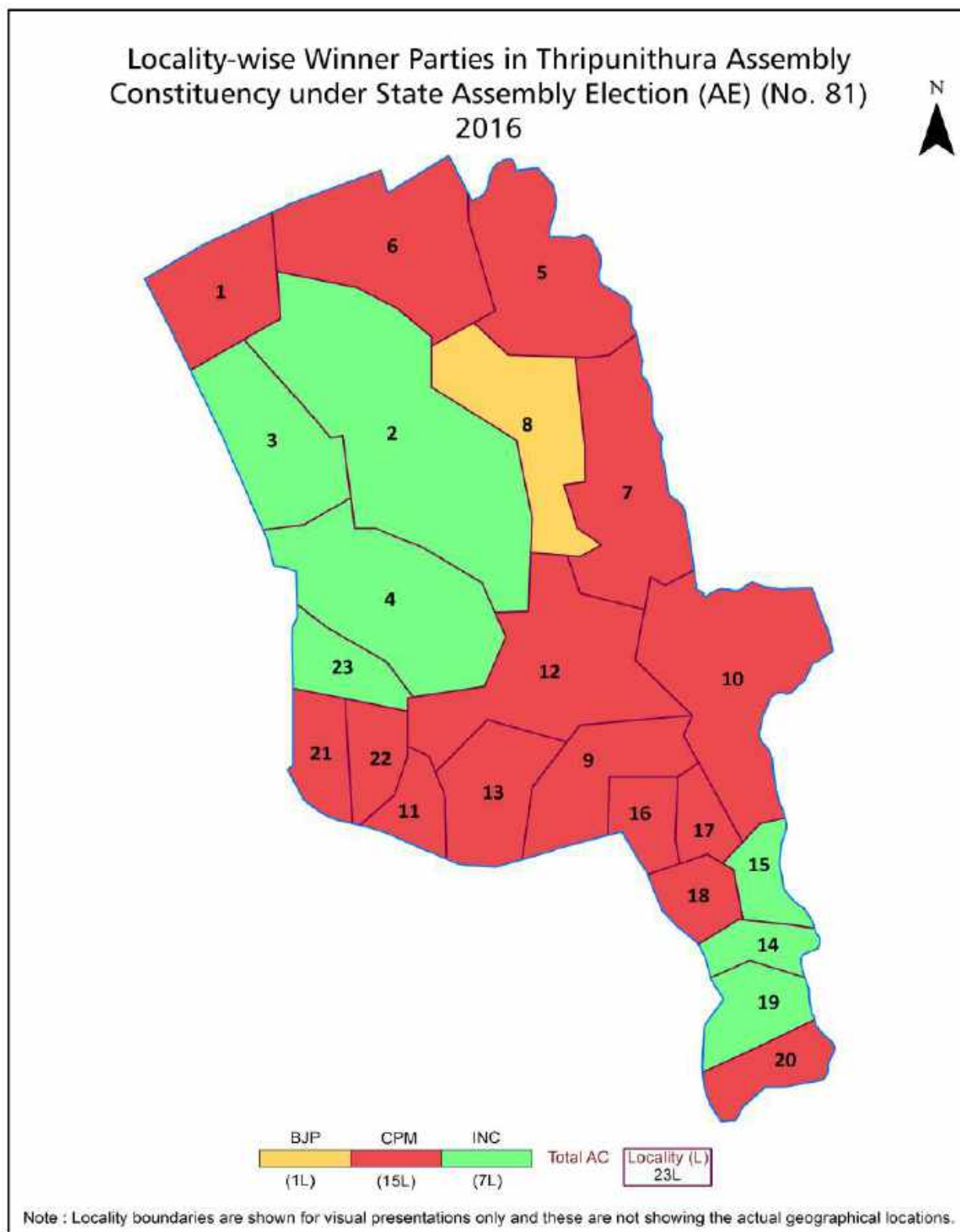
**© Datanet India Pvt. Ltd.**

All rights reserved. No part of this book may be reproduced, stored in a retrieval system or transmitted in any form or by any means, mechanical photocopying, photographing, scanning, recording or otherwise without the prior written permission of the publisher. Please refer to Disclaimer at page no. 204 for the use of this publication.

Printed in India

No.	Particulars	Page No.
	<b>Introduction</b>	
1	Assembly Constituency - (Vidhan Sabha) at a Glance   Features of Assembly as per Delimitation Commission of India (2008)	1-2
	<b>Location and Political Maps</b>	
2	Location Map   Boundaries of Assembly Constituency -(Vidhan Sabha in District   Boundaries of Assembly Constituency under Parliamentary Constituency -(Lok Sabha)   Locality-wise Winner Parties- 2024, 2021, 2019, 2016, 2014, 2011 and 2009	3-10
	<b>Administrative Setup (2011)</b>	
3	District   Sub-district   Towns   Villages   Inhabited Villages   Uninhabited Villages   Village Panchayat   Intermediate Panchayat	11
	<b>Demographics (2011)</b>	
4	Population   Households   Rural/Urban Population   Sex Ratio (Total & 0-6 Years)   Religious Population   Social Population   Literacy Rate	12
	<b>Electoral Features</b>	
5	Important Dates of Last Elections Held   Electors by Gender   Service Electors   Voters   Voters Turnout   Polling Stations & Average Number of Electors per Polling Station   Electors by Age Group   Present Elected Representatives	13-24
	<b>Historical Summary Election Results</b>	
6	Vote Share of Major Parties   Winning Margin (Number & Percentage   Polarity of Parties   Summary Result of Assembly Segment of Parliamentary Elections 2024, 2019, 2014, 2009, 2004 and 1999   Summary Result of Assembly Elections 2021, 2016, 2011, 2006, 2001, 1996, 1991, 1987, 1982, 1980, 1977, 1970, 1967 and 1965	25-47
	<b>Polling Station Level Election Results</b>	
7	Name and Number of Polling Station 2024, 2021, 2019, 2016, 2014, 2011 and 2009   Polling Station-wise Electors, Voters & Voters Turnout 2024, 2021, 2019, 2016, 2014, 2011 and 2009   Polling Station wise Elections Results 2024, 2021, 2019, 2016, 2014, 2011 and 2009	48-198
	<b>Share of Assembly Constituency</b>	
8	Share of Assembly Constituency - (Vidhan Sabha) in State, District and Parliamentary Constituency - (Lok Sabha)	199
9	<b>Abbreviation &amp; Sources</b>	202
10	<b>Disclaimer</b>	204

## Location & Political Map



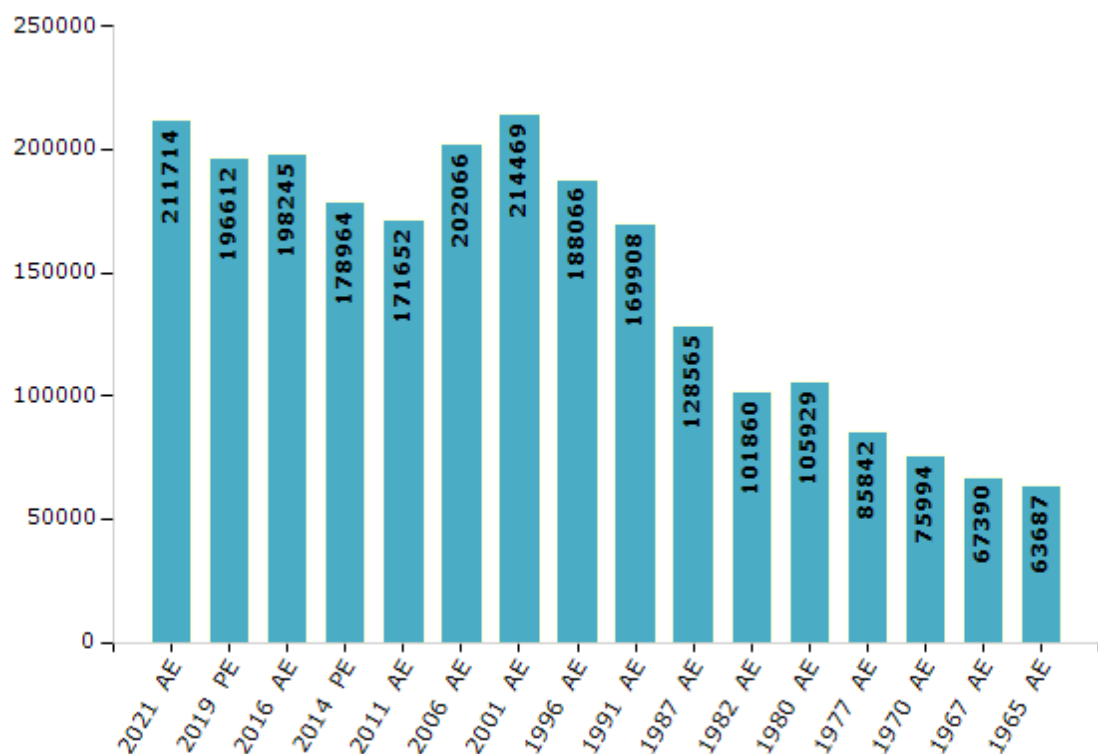
## Electoral Features

### Electors by Male & Female

Year	Male	Female	Others	Total
2021 AE	102520	109190	4	211714
2019 PE	95535	101074	3	196612
2016 AE	95968	102277	0	198245
2014 PE	87570	91394	0	178964
2011 AE	84471	87181	0	171652
2009 PE	-	-	-	-
2006 AE	99626	102440	-	202066
2004 PE	-	-	-	-
2001 AE	104706	109763	-	214469
1999 PE	-	-	-	-
1996 AE	92614	95452	-	188066

Year	Male	Female	Others	Total
1991 AE	88750	81158	-	169908
1987 AE	64288	64277	-	128565
1982 AE	50998	50862	-	101860
1980 AE	53028	52901	-	105929
1977 AE	42927	42915	-	85842
1970 AE	39516	36478	-	75994
1967 AE	-	-	-	67390
1965 AE	-	-	-	63687
1960 AE	-	-	-	-
1957 AE	-	-	-	-

Number of Electors



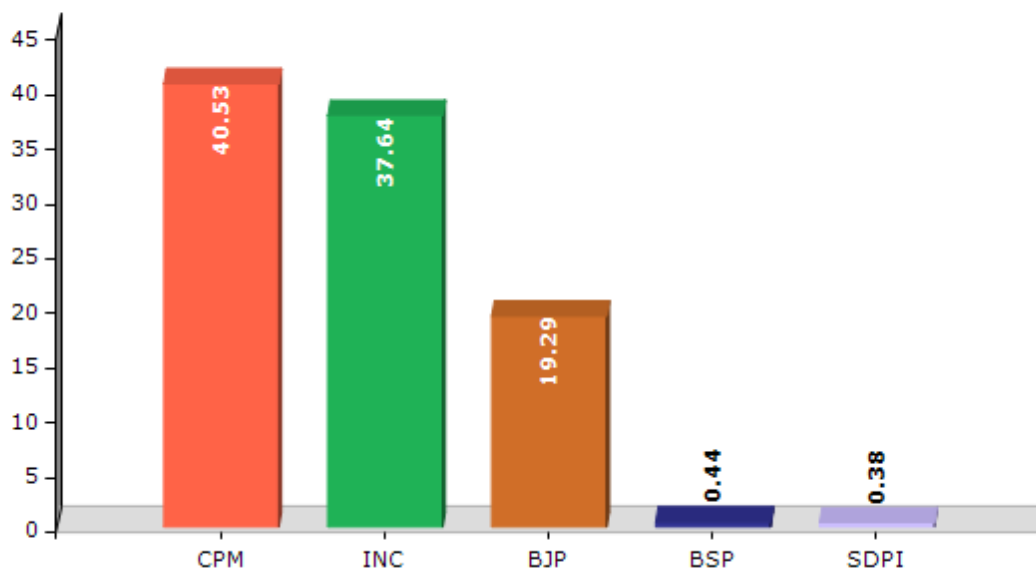
**Note :** AE : Assembly Election, PE : Assembly Segment of Parliamentary Election

## Historical Summary Election Results

### Summary Result of Assembly Election - 2016

Candidate Name	Party	Votes	Votes %
Adv. M Swaraj	CPM	62697	40.53
K Babu	INC	58230	37.64
Prof. Thuravoor Viswambharan	BJP	29843	19.29
T A Kamarudheen	BSP	683	0.44
Sudheer Yousaf	SDPI	594	0.38
Padmini D Nettoor	PDP	410	0.27
Swaraj Manickathan	IND	394	0.25
Saju Kolattukudy	IND	172	0.11
Sudha M P	SUCI	156	0.1
Sonia Jose	IND	128	0.08
Gireesh Babu	IND	122	0.08
K N Pradeep	IND	116	0.07
Ayyappan	IND	112	0.07
	NOTA	1028	0.66

Votes Percentage of Top Parties - 2016



## Polling Station Level Election Results

### Number and Name of Polling Stations (PS) (2021)

Number of Polling Stations	Name of Polling Stations	Number of Polling Stations	Name of Polling Stations
1	J.B.S Kundannoor (East Side of Main Building)	11A	Saraswathyvilasam U.P.S, Nettoor (South Side of Main Building)
1A	J.B.S Kundannoor (East Side of Main Building)	12	Saraswathyvilasam U.P.S, Nettoor (North Side of Main Building)
2	J.B.S Kundannoor Maradu (North Side of Main Building)	12A	Saraswathyvilasam U.P.S, Nettoor (North Side of Main Building)
2A	J.B.S Kundannoor Maradu (North Side of Main Building)	13	Saraswathy Vidyalayam U P S, Nettoor, Nettoor (West Side of Northern Building), Maradu
3	Sivaprasada Vidyapeedom Hall Maradu (Middle Side)	13A	Saraswathy Vidyalayam U P S, Nettoor, Nettoor (West Side of Northern Building), Maradu
3A	Sivaprasada Vidyapeedom Hall Maradu (Middle Side)	14	Saraswathyvilasam U.P.S, Nettoor (West Side of South Building)
4	Sree George Master Smaraka Vayanasala & Grandhasala, Maradu	14A	Saraswathyvilasam U.P.S, Nettoor (West Side of South Building)
4A	Sree George Master Smaraka Vayanasala & Grandhasala, Maradu	15	Vimala Hridaya Church Hall, Nettoor
5	Sivaprasada Vidyapeedom Hall Maradu (East Side)	15A	Vimala Hridaya Church Hall, Nettoor
5A	Sivaprasada Vidyapeedom Hall Maradu (East Side)	16	St. Mary's U.P.S, Muthedam (West Side of Main Building)
6	Sivaprasada Vidyapeedom Hall Maradu (West Side)	17	St. Marys U.P.S, Muthedam (East Side of Main Building, UKG Class Room)
6A	Sivaprasada Vidyapeedom Hall Maradu (West Side)	17A	St. Marys U.P.S, Muthedam (East Side of Main Building, UKG Class Room)
7	Ladies Club North Colany, Nettoor (No. 21 Anganavady Kettidam)	18	St. Marys U.P.S, Muthedam (North End of New Building)
7A	Ladies Club North Colany, Nettoor (No. 21 Anganavady Kettidam)	18A	St. Marys U.P.S, Muthedam (North End of New Building)
8	Sreedevi Vilasam LPS, Maradu (East Side of Main Building)	19	St. Marys UPS Moothedam (Middle Portion of New Building)
8A	Sreedevi Vilasam LPS, Maradu (East Side of Main Building)	19A	St. Marys UPS Moothedam (Middle Portion of New Building)
9	Sreedevi Vilasam LPS, Maradu (West Side of Main Building)	20	St. Marys UPS Muthedam (West Portion New Building Near Stair Case)
9A	Sreedevi Vilasam LPS, Maradu (West Side of Main Building)	20A	St. Marys UPS Muthedam (West Portion New Building Near Stair Case)
10	Sreedevi Vilasam LPS, Maradu (Middle Part of Main Bbuilding)	21	Govt. H.S.S Mankayil Maradu (East End of North Building)
10A	Sreedevi Vilasam LPS, Maradu (Middle Part of Main Bbuilding)	21A	Govt. H.S.S Mankayil Maradu (East End of North Building)
11	Saraswathyvilasam U.P.S, Nettoor (South Side of Main Building)	22	Govt. H.S.S Mankayil Maradu (West Side of Noerthern Building)

Contd....



## Polling Station Level Election Results

### Polling Station-wise Votes Secured by Overall Top Five Parties in Tripunithura Assembly in Assembly Election (AE) under Ernakulam Parliamentary Constituency in Kerala (2021)

Number of Polling Station	Winner - K. Babu (INC)	Runner-up - Adv. M. Swaraj (CPI(M))	3rd - Dr. K. S. Radha krishnan (BJP)	4th - Arun Babu. P. C. (SHS)	5th - Rajesh Pairoad (IND)	NOTA	Other	Total Votes Secured
19	237	154	57	0	0	6	3	457
19A	195	151	155	1	0	4	3	509
20	136	194	46	1	0	5	1	383
20A	157	189	39	1	0	3	1	390
21	150	196	132	0	1	2	1	482
21A	187	311	109	0	1	4	1	613
22	165	165	56	0	1	2	0	389
22A	196	201	73	2	1	5	0	478
23	166	261	96	0	0	2	0	525
23A	199	303	69	1	0	3	0	575
24	257	226	32	1	0	1	0	517
24A	383	280	10	1	1	1	2	678
25	292	196	39	0	0	4	0	531
25A	346	217	19	1	0	4	2	589
26	177	241	7	1	0	1	3	430
26A	221	224	13	2	0	2	0	462
27	243	281	18	0	1	2	2	547
27A	307	253	36	2	3	1	0	602
28	222	193	103	1	1	3	0	523
28A	223	274	114	2	0	6	1	620
29	224	284	53	0	1	9	1	572
29A	239	332	78	3	0	2	1	655
30	175	184	74	0	0	4	0	437
30A	221	232	62	1	1	2	0	519
31	207	486	55	2	1	3	2	756
32	269	451	69	0	0	4	1	794
33	193	204	73	0	0	1	0	471
33A	189	216	86	0	0	3	0	494
34	165	235	98	0	0	2	1	501
34A	170	184	140	0	0	2	1	497
35	204	203	137	1	0	6	1	552
35A	160	250	149	1	1	5	1	567
36	190	150	127	1	0	3	1	472
36A	226	179	88	1	0	1	0	495
37	160	249	56	0	1	2	0	468

Contd....

## Polling Station Level Election Results

**Winner, Runner-up and 3rd Party Position & Winning Margin According to Polling Stations in Tripunithura Assembly in Assembly Election (AE) under Ernakulam Parliamentary Constituency in Kerala (2021)**

Polling Station Number	Winner Party	Winner Votes (%)	Runner-up Party	Runner-up Votes (%)	Winning Margin Votes (%)	Third Party	Third Party Votes (%)	Other Votes (%)
37A	CPI(M)	176 (40.65)	INC	148 (34.18)	28 (6.47)	BJP	102 (23.56)	7 (1.62)
38	INC	264 (37.88)	CPI(M)	259 (37.16)	5 (0.72)	BJP	166 (23.82)	8 (1.15)
39	INC	151 (37.94)	BJP	123 (30.9)	28 (7.04)	CPI(M)	117 (29.4)	7 (1.76)
39A	INC	194 (38.8)	CPI(M)	163 (32.6)	31 (6.2)	BJP	140 (28)	3 (0.6)
40	CPI(M)	181 (40.22)	INC	171 (38)	10 (2.22)	BJP	91 (20.22)	7 (1.56)
40A	CPI(M)	228 (44.27)	INC	171 (33.2)	57 (11.07)	BJP	110 (21.36)	6 (1.17)
41	INC	190 (40.34)	CPI(M)	190 (40.34)	0 (0)	BJP	87 (18.47)	4 (0.85)
41A	BJP	178 (35.39)	CPI(M)	157 (31.21)	21 (4.18)	INC	156 (31.01)	12 (2.39)
42	CPI(M)	248 (53.8)	INC	156 (33.84)	92 (19.96)	BJP	55 (11.93)	2 (0.43)
42A	INC	193 (41.15)	CPI(M)	168 (35.82)	25 (5.33)	BJP	105 (22.39)	3 (0.64)
43	CPI(M)	266 (52.99)	INC	155 (30.88)	111 (22.11)	BJP	78 (15.54)	3 (0.6)
43A	CPI(M)	260 (47.45)	INC	207 (37.77)	53 (9.68)	BJP	76 (13.87)	5 (0.91)
44	CPI(M)	173 (34.19)	INC	172 (33.99)	1 (0.2)	BJP	153 (30.24)	8 (1.58)
44A	CPI(M)	183 (35.47)	INC	171 (33.14)	12 (2.33)	BJP	159 (30.81)	3 (0.58)
45	INC	158 (35.99)	CPI(M)	148 (33.71)	10 (2.28)	BJP	126 (28.7)	7 (1.59)
45A	INC	168 (37.75)	CPI(M)	141 (31.69)	27 (6.06)	BJP	129 (28.99)	7 (1.57)
46	CPI(M)	190 (42.13)	INC	145 (32.15)	45 (9.98)	BJP	110 (24.39)	6 (1.33)
46A	BJP	180 (37.89)	INC	161 (33.89)	19 (4)	CPI(M)	126 (26.53)	8 (1.68)
47	CPI(M)	171 (36.15)	INC	167 (35.31)	4 (0.84)	BJP	130 (27.48)	5 (1.06)
47A	CPI(M)	264 (46.64)	INC	164 (28.98)	100 (17.66)	BJP	133 (23.5)	5 (0.88)
48	CPI(M)	182 (39.39)	INC	163 (35.28)	19 (4.11)	BJP	112 (24.24)	5 (1.08)
48A	CPI(M)	192 (36.16)	BJP	188 (35.4)	4 (0.76)	INC	143 (26.93)	8 (1.51)
49	BJP	188 (51.93)	INC	114 (31.49)	74 (20.44)	CPI(M)	56 (15.47)	4 (1.1)
49A	BJP	187 (46.52)	INC	125 (31.09)	62 (15.43)	CPI(M)	87 (21.64)	3 (0.75)
50	BJP	184 (52.42)	INC	103 (29.34)	81 (23.08)	CPI(M)	60 (17.09)	4 (1.14)
50A	BJP	216 (50.47)	INC	138 (32.24)	78 (18.23)	CPI(M)	62 (14.49)	12 (2.8)
51	BJP	171 (46.85)	INC	131 (35.89)	40 (10.96)	CPI(M)	59 (16.16)	4 (1.1)
51A	BJP	173 (42.4)	INC	150 (36.76)	23 (5.64)	CPI(M)	79 (19.36)	6 (1.47)
52	INC	151 (37.75)	BJP	122 (30.5)	29 (7.25)	CPI(M)	121 (30.25)	6 (1.5)
52A	INC	170 (36.25)	BJP	165 (35.18)	5 (1.07)	CPI(M)	127 (27.08)	7 (1.49)
53	BJP	153 (34.54)	INC	145 (32.73)	8 (1.81)	CPI(M)	139 (31.38)	6 (1.35)
53A	INC	154 (33.85)	BJP	151 (33.19)	3 (0.66)	CPI(M)	141 (30.99)	9 (1.98)
54	INC	173 (42.3)	CPI(M)	139 (33.99)	34 (8.31)	BJP	89 (21.76)	8 (1.96)
54A	CPI(M)	233 (43.71)	INC	214 (40.15)	19 (3.56)	BJP	80 (15.01)	6 (1.13)
55	CPI(M)	154 (38.6)	BJP	125 (31.33)	29 (7.27)	INC	113 (28.32)	7 (1.75)

Contd....

## DISCLAIMER

The Terms of Use and Disclaimer of Datanet India Private Limited (hereinafter referred to as "Datanet") for use of this analysis report of **Tripunithura Assembly Constituency (Tripunithura Vidhan Sabha)** :-

1. **Assembly Factbook™** is a Registered Trade Mark owned by Datanet.
2. All the maps are sketched and graphical representation only and have not been drawn to the scale and also not to represent the actual geographical area or boundary of the unit.
3. The data for the aforesaid analysis is based on authentic sources and has been culled from the various publications of Census, CSO and NSSO for district and block level data, various central and state government departments, Central & State Elections Commissions and the concerned Returning Officers' releases, Electoral Rolls, Election results and allied publications, internal assessment, surveys, estimates and analysis. Therefore, certain adjustment of data at micro level may have been done to arrive closer to the macro data.
4. Data have been provided on an "As Is" and "As AVAILABLE" basis
5. The colours shown in the maps or diagram and charts of a particular party, alliance or AC are indicative and do not represent them.
6. This publication which includes maps, sheets, graphs and data would be the property under copyright of Datanet only. The user may use these for its internal study, analysis and research purposes. It's public display, re-selling or any commercial uses by the user are not allowed.
7. Datanet has taken due care and caution in compilation and processing of data and allied information, but does not guarantee the accuracy, adequacy or completeness of any information/analysis and will be not responsible for any errors or omissions or for the results obtained from the use of such information/analysis.
8. All the contents for the publication have been culled from various authentic sources and Datanet reasonably believes such sources to be reliable, but does not make any representations, express or implied as to the accuracy or fitness of use of such information. The information or contents of the information/analysis do not constitute advice and should not be relied upon in making (or refraining from making) any decision. Any reliance placed upon the information provided by Datanet is the sole responsibility and strictly at the user's risk.
9. In no event will Datanet be liable for any damages (including, without limitation, damages for loss of business projects, or loss of profits) arising in contract, tort or otherwise from the use of or inability to use any of its contents, or from any action taken (or refrained from being taken) as a result of using the analysis or any of its contents. Datanet its directors, owners, editors, officials, employees, distributor and agents or any associate will not be liable for any errors in the information contained or any consequences arising from the use of the contents of the provided information/analysis.
10. If any provision of these terms and conditions is held invalid or illegal or unenforceable for any reason by any court of competent jurisdiction, such provision shall be severed and the remainder of provisions of the terms and conditions shall continue in full force and effect as if the Term of Use had been executed with the invalid, illegal or unenforceable provision eliminated.
11. If there are any discrepancies in the information provided, please bring it to attention of Datanet for suitable rectification measures.

**Buy Online This Complete Book At**  
**Datanet India eBooks Store**

[www.indiastatpublications.com](http://www.indiastatpublications.com)

or go directly at

[http://www.indiastatpublications.com/  
Assembly\\_factbook/Kerala/Ernakulam/ Tripunithura](http://www.indiastatpublications.com/Assembly_factbook/Kerala/Ernakulam/Tripunithura)

  **india**stat**elections**

ISBN : 978-93-5313-609-3



9 789353 136093