



Kerala

Assembly Factbook™

Vypeen Assembly Constituency



Key Electoral Data of Vypeen
Assembly Constituency (Vidhan Sabha)

Kerala

Assembly Factbook™

Vypeen Assembly Constituency



Vypeen Vidhan Sabha

Editor & Director

Dr. R.K. Thukral

Research Editor

Dr. Shafeeq Rahman

Compiled, Researched and Published by Datanet India Pvt. Ltd.

D-100, 1st Floor,

Okhla Industrial Area, Phase-I,
New Delhi- 110020.

Ph.: 91-11- 43580781-84

Email : support@indiastatpublications.com

Website : www.indiastatelections.com

Online Book Store :

www.indiastatpublications.com

Report No. : AFB/KR-079-0125

ISBN : 978-93-5313-621-5

First Edition : January, 2018

Eighth Updated Edition : January, 2025

Price : Rs.11500/-

US\$ 310

© Datanet India Pvt. Ltd.

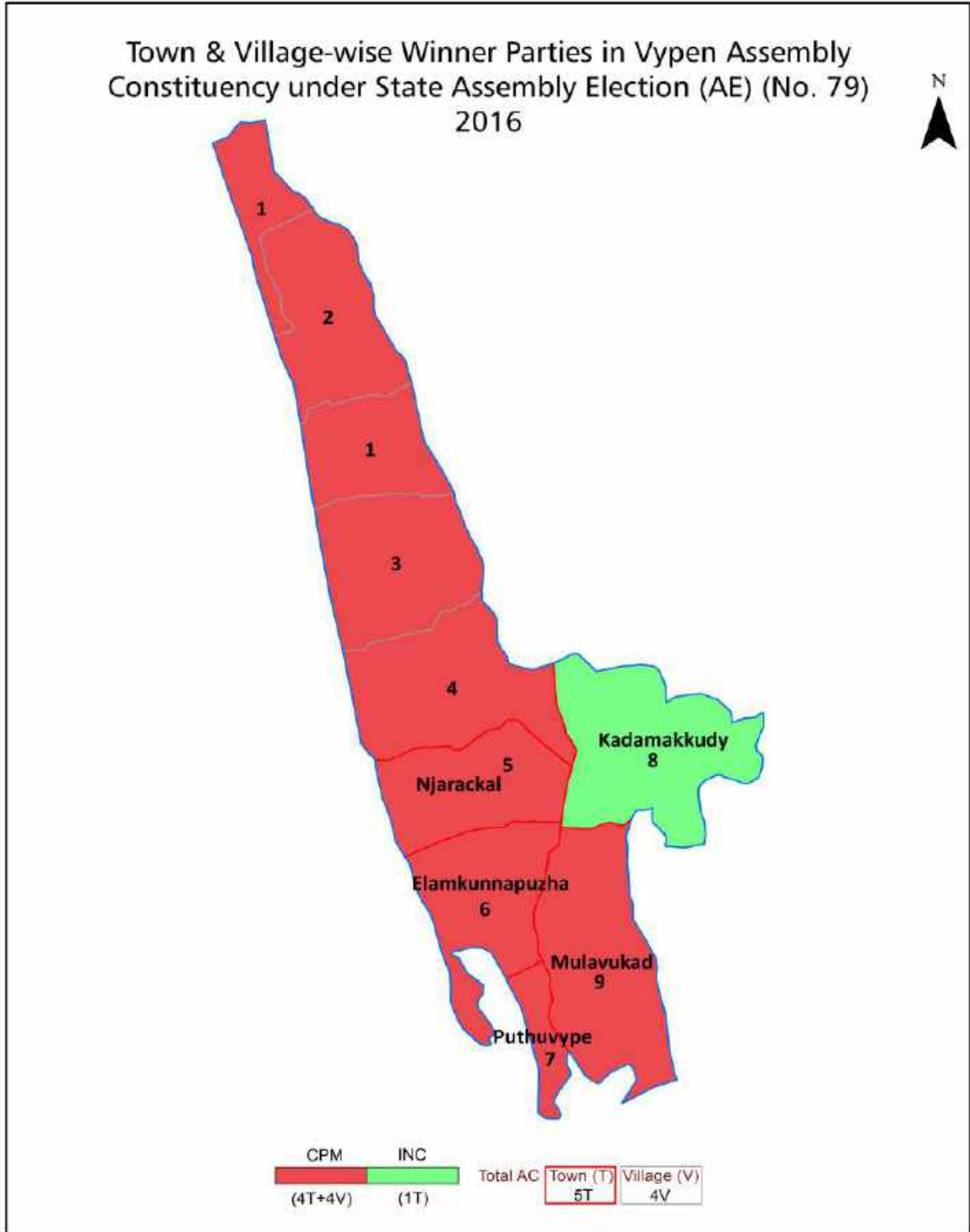
All rights reserved. No part of this book may be reproduced, stored in a retrieval system or transmitted in any form or by any means, mechanical photocopying, photographing, scanning, recording or otherwise without the prior written permission of the publisher. Please refer to Disclaimer at page no. 190 for the use of this publication.

Printed in India

Contents

No.	Particulars	Page No.
	Introduction	
1	Assembly Constituency - (Vidhan Sabha) at a Glance Features of Assembly as per Delimitation Commission of India (2008)	1-2
	Location and Political Maps	
2	Location Map Boundaries of Assembly Constituency -(Vidhan Sabha) in District Boundaries of Assembly Constituency under Parliamentary Constituency -(Lok Sabha) Town & Village-wise Winner Parties- 2024, 2021, 2019, 2016, 2014, 2011 and 2009	3-10
	Administrative Setup (2011)	
3	District Sub-district Towns Villages Inhabited Villages Uninhabited Villages Village Panchayat Intermediate Panchayat	11-12
	Demographics (2011)	
4	Population Households Rural/Urban Population Towns and Villages by Population Size Sex Ratio (Total & 0-6 Years) Religious Population Social Population Literacy Rate	13-14
	Electoral Features	
5	Important Dates of Last Elections Held Electors by Gender Service Electors Voters Voters Turnout Polling Stations & Average Number of Electors per Polling Station Electors by Age Group Present Elected Representatives	15-26
	Historical Summary Election Results	
6	Vote Share of Major Parties Winning Margin (Number & Percentage) Polarity of Parties Summary Result of Assembly Segment of Parliamentary Elections 2024, 2019, 2014 and 2009 Summary Result of Assembly Elections 2021, 2016 and 2011	27-36
	Polling Station Level Election Results	
7	Name and Number of Polling Station 2024, 2021, 2019, 2016, 2014, 2011 and 2009 Polling Station-wise Electors, Voters & Voters Turnout 2024, 2021, 2019, 2016, 2014, 2011 and 2009 Polling Station wise Elections Results 2024, 2021, 2019, 2016, 2014, 2011 and 2009	37-169
	Share of Assembly Constituency	
8	Share of Assembly Constituency - (Vidhan Sabha) in State, District and Parliamentary Constituency - (Lok Sabha)	170
	Socio-Economic Amenities (2011)	
9	Access to Administrative Units Agricultural, Manufacturing and Industrial Commodities Demographic Indicators Education Health & Manpower Drinking Water Supply Sanitation Entertainment and Recreations Infrastructure Power Food Allocation Distribution and Marketing of Agriculture Commodities Infrastructure Transport and Road Infrastructure Communication Banking and Financial Services Land Use Irrigation Source	172-186
10	Abbreviation & Sources	188
11	Disclaimer	190

Location & Political Map



Administrative Setup

List of Village Panchayat & Intermediate Panchayat (Block) Name - 2011

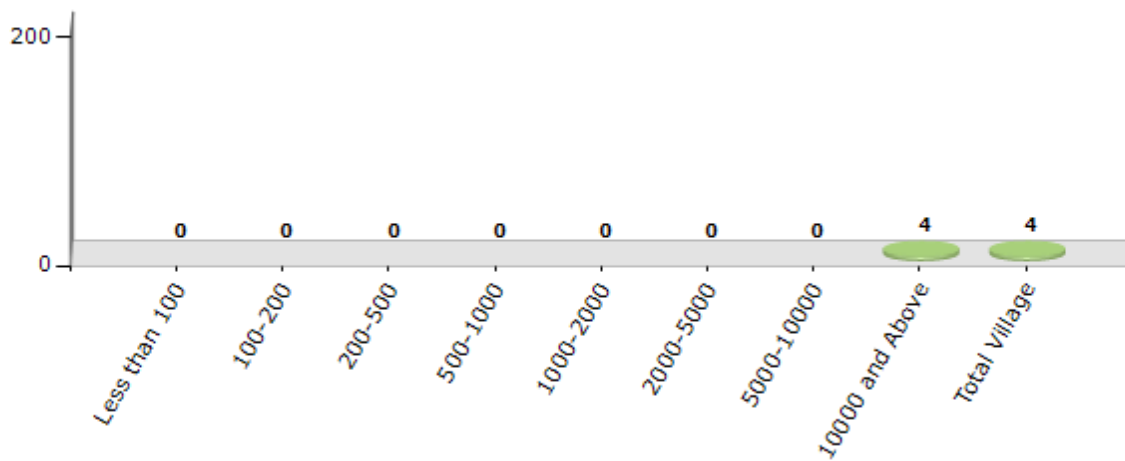
Village Name	Village Panchayat Name	Intermediate Panchayat Name
Edavanakkad	Edavanakkad	Vypin
Kuzhuppilly	Kuzhuppilly, Pallippuram	Vypin
Nayarambalam	Narayambalam	Vypin
Pallippuram	Pallippuram	Vypin

Demographics

Number of Villages by Population Size - 2011

Less than 100	100-200	200-500	500-1000	1000-2000	2000-5000	5000-10000	10000 and Above	Total Village
0	0	0	0	0	0	0	4	4

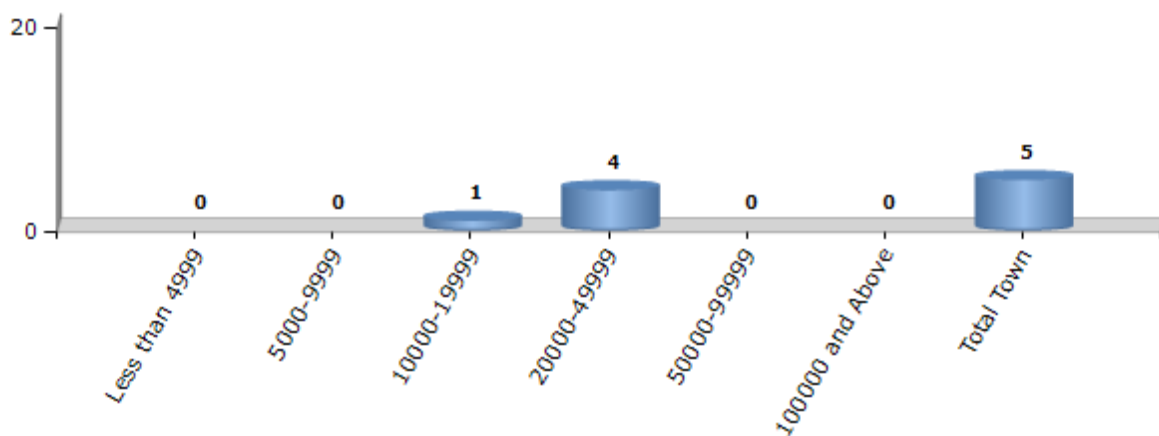
Number of Villages by Population Size - 2011



Number of Towns by Population Size - 2011

Less than 4999	5000-9999	10000-19999	20000-49999	50000-99999	100000 and Above	Total Town
0	0	1	4	0	0	5

Number of Towns by Population Size - 2011

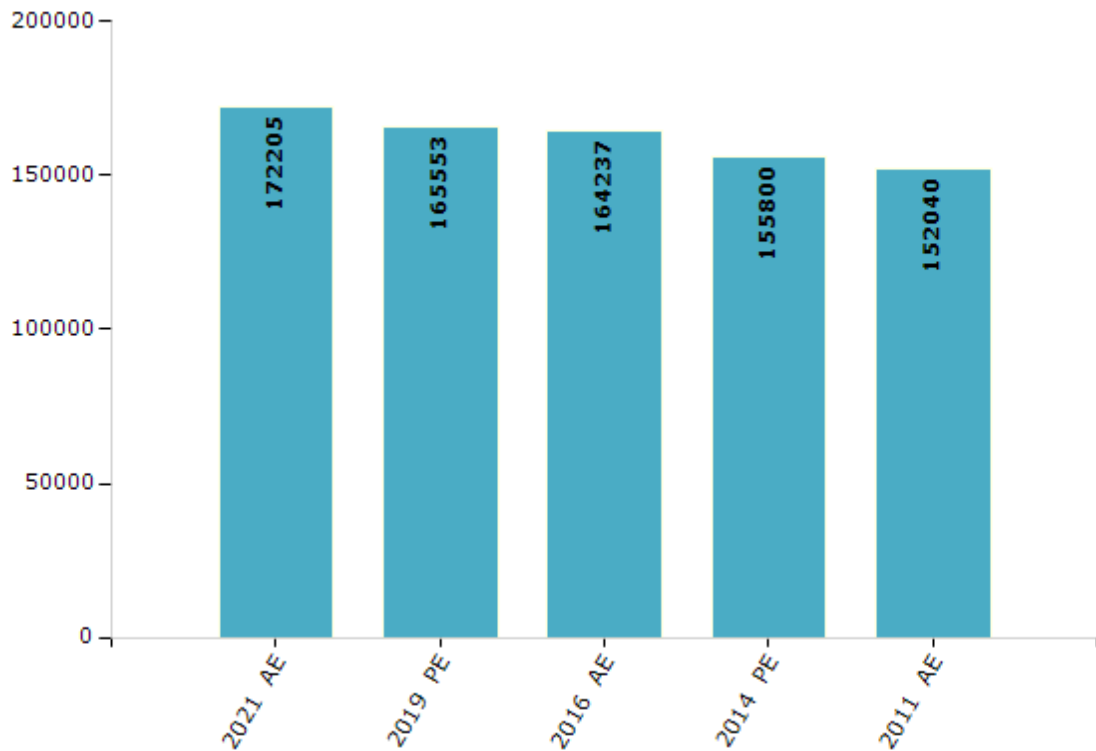


Electoral Features

Electors by Male & Female

Year	Male	Female	Others	Total	Year	Male	Female	Others	Total
2021 AE	83915	88289	1	172205	1991 AE	-	-	-	-
2019 PE	80801	84751	1	165553	1987 AE	-	-	-	-
2016 AE	79824	84413	0	164237	1982 AE	-	-	-	-
2014 PE	76099	79701	0	155800	1980 AE	-	-	-	-
2011 AE	74308	77732	0	152040	1977 AE	-	-	-	-
2009 PE	-	-	-	-	1970 AE	-	-	-	-
2006 AE	-	-	-	-	1967 AE	-	-	-	-
2004 PE	-	-	-	-	1965 AE	-	-	-	-
2001 AE	-	-	-	-	1960 AE	-	-	-	-
1999 PE	-	-	-	-	1957 AE	-	-	-	-
1996 AE	-	-	-	-					

Number of Electors



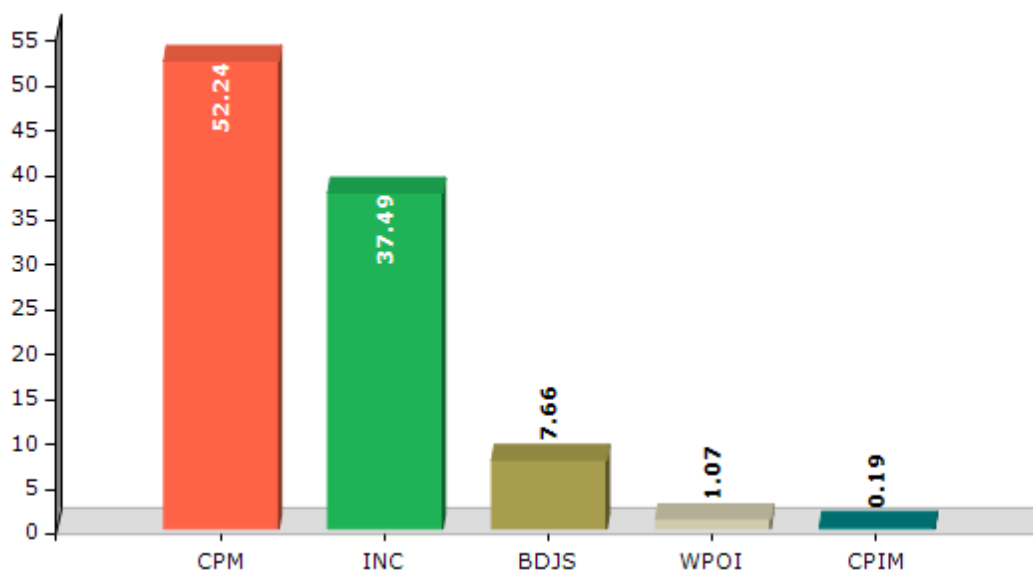
Note : AE : Assembly Election, PE : Assembly Segment of Parliamentary Election

Historical Summary Election Results

Summary Result of Assembly Election - 2016

Candidate Name	Party	Votes	Votes %
S Sarma	CPM	68526	52.24
K R Subhash	INC	49173	37.49
Vamalocharan K K	BDJS	10051	7.66
Jyothivas Paravur	WPOI	1406	1.07
Manjuladevi	CPIM	248	0.19
Rajeev Naagan	APOI	231	0.18
Subhash K S	IND	217	0.17
K D Viswanathan	PDP	183	0.14
Kodickal Sadasivan	IND	136	0.1
S D Satheesh	IND	88	0.07
	NOTA	910	0.69

Votes Percentage of Top Parties - 2016



Polling Station Level Election Results

Number and Name of Polling Stations (PS) (2021)

Number of Polling Stations	Name of Polling Stations	Number of Polling Stations	Name of Polling Stations
1	St. Joseph L.P.S., (Middle Portion)	11A	Panchayath S C Community Hall (North Portion of Eastern Building)
1A	St. Joseph L.P.S., (Middle Portion)	12	S.S. Araya U.P.S., (Northern Portion of the Western Block)
2	St. Joseph L.P.S., (North-East Portion)	12A	S.S. Araya U.P.S., (Northern Portion of the Western Block)
2A	St. Joseph L.P.S., (North-East Portion)	13	S.S. Araya U.P.S., (Northern Portion of the Main Block)
3	St. Joseph L.P.S., (Southern Portion of the East Block)	13A	S.S. Araya U.P.S., (Northern Portion of the Main Block)
3A	St. Joseph L.P.S., (Southern Portion of the East Block)	14	S.S. Araya U.P.S., (Southern Portion of the Main Block)
4	Govt. LPS (Middle Portion of the Eastern Building) Pallippuram	14A	S.S. Araya U.P.S., (Southern Portion of the Main Block)
4A	Govt. LPS (Middle Portion of the Eastern Building) Pallippuram	15	S S Araya UPS (Western Portion of the Main Block)
5	Govt. LPS (Southern Portion of the Eastern Building) Pallippuram	16	Sahodharan Memorial L.P.S., (Eastern Portion of the Northern Block)
5A	Govt. LPS (Southern Portion of the Eastern Building) Pallippuram	16A	Sahodharan Memorial L.P.S., (Eastern Portion of the Northern Block)
6	St. Marys High School (Eastern Portion of the Northern Building) Pallippuram	17	Sahodharan Memorial L.P.S., (Western Portion of the Northern Block)
6A	St. Marys High School (Eastern Portion of the Northern Building) Pallippuram	17A	Sahodharan Memorial L.P.S., (Western Portion of the Northern Block)
7	St. Marys High School (Western Portion of the Northern Building) Pallippuram	18	Sahodharan Memorial H.S., (Western Portion of the Southern Block), Cherai
7A	St. Marys High School (Western Portion of the Northern Building) Pallippuram	19	Sahodharan Memorial HS (Southern Portion of the Western Building) Cherai
8	St. Rocky's L.P.S., (Northern Portion of the Eastern Block)	20	St. George L.P.S., (Northern Portion of the Main Block)
8A	St. Rocky's L.P.S., (Northern Portion of the Eastern Block)	20A	St. George L.P.S., (Northern Portion of the Main Block)
9	St. Rocky's L.P.S., (South-East Portion)	21	Govt. L.P.S., (Eastern Portion of the Northern Block)
9A	St. Rocky's L.P.S., (South-East Portion)	22	Govt. L.P.S., (Western Portion of the Northern Block)
10	St. Rocky's L.P.S., (South-West Portion)	23	Social Service Society (South Portion)
10A	St. Rocky's L.P.S., (South-West Portion)	23A	Social Service Society (South Portion)
11	Panchayath S C Community Hall (North Portion of Eastern Building)	24	Social Service Society (Northern Portion)

Contd....

Polling Station Level Election Results

Polling Station-wise Votes Secured by Overall Top Five Parties in Vypeen Assembly in Assembly Election (AE) under Ernakulam Parliamentary Constituency in Kerala (2021)

Number of Polling Station	Winner - K.N. Unnikrishnan (CPI(M))	Runner-up - Deepak Joy (INC)	3rd - Dr.Job Chakalal (TTPty)	4th - Adv.K.S. Shaiju (BJP)	5th - Dr.M.K. Mukundan (IND)	NOTA	Other	Total Votes Secured
20	244	89	37	69	1	3	0	443
20A	237	94	69	69	0	4	0	473
21	318	260	73	92	2	2	0	747
22	246	240	71	66	1	7	0	631
23	235	124	39	78	0	3	0	479
23A	253	166	43	44	1	3	0	510
24	260	166	59	177	1	6	0	669
25	325	135	57	117	2	10	0	646
26	402	158	46	57	5	3	0	671
27	409	88	34	79	1	1	0	612
28	302	157	24	55	2	4	0	544
28A	364	125	28	64	4	1	0	586
29	237	153	28	64	0	4	0	486
29A	301	146	20	55	0	2	0	524
30	258	135	46	55	0	0	0	494
30A	263	121	48	52	1	5	0	490
31	330	139	40	108	0	4	0	621
32	319	238	78	84	5	1	0	725
33	257	250	54	105	9	1	0	676
34	166	163	65	132	1	4	0	531
35	233	140	36	63	2	4	0	478
35A	259	184	45	52	1	7	0	548
36	186	131	29	73	1	2	0	422
36A	184	159	33	55	3	0	0	434
37	229	112	31	108	0	1	0	481
37A	240	133	36	86	1	2	0	498
38	183	187	56	58	2	2	0	488
38A	217	218	68	49	5	1	0	558
39	175	111	18	94	1	3	0	402
39A	192	137	24	53	0	0	0	406
40	168	173	32	23	2	1	0	399
41	177	140	69	44	0	3	0	433
42	129	123	45	61	3	1	0	362
42A	164	140	50	68	2	1	0	425
43	330	324	33	72	4	0	0	763

Contd....

Polling Station Level Election Results

Winner, Runner-up and 3rd Party Position & Winning Margin According to Polling Stations in Vypeen Assembly in Assembly Election (AE) under Ernakulam Parliamentary Constituency in Kerala (2021)

Polling Station Number	Winner Party	Winner Votes (%)	Runner-up Party	Runner-up Votes (%)	Winning Margin Votes (%)	Third Party	Third Party Votes (%)	Other Votes (%)
44	INC	188 (48.58)	CPI(M)	165 (42.64)	23 (5.94)	TTPty	24 (6.2)	10 (2.58)
44A	CPI(M)	190 (47.15)	INC	158 (39.21)	32 (7.94)	TTPty	27 (6.7)	28 (6.95)
45	CPI(M)	253 (52.82)	INC	142 (29.65)	111 (23.17)	BJP	49 (10.23)	35 (7.31)
45A	CPI(M)	256 (47.5)	INC	154 (28.57)	102 (18.93)	BJP	68 (12.62)	61 (11.32)
46	CPI(M)	226 (44.84)	INC	198 (39.29)	28 (5.55)	TTPty	42 (8.33)	38 (7.54)
46A	CPI(M)	240 (47.34)	INC	166 (32.74)	74 (14.6)	BJP	58 (11.44)	43 (8.48)
47	INC	224 (42.34)	CPI(M)	208 (39.32)	16 (3.02)	BJP	52 (9.83)	45 (8.51)
47A	CPI(M)	265 (48.09)	INC	191 (34.66)	74 (13.43)	BJP	50 (9.07)	45 (8.17)
48	CPI(M)	187 (44.21)	INC	185 (43.74)	2 (0.47)	BJP	27 (6.38)	24 (5.67)
48A	CPI(M)	219 (47.61)	INC	143 (31.09)	76 (16.52)	BJP	52 (11.3)	46 (10)
49	CPI(M)	175 (45.69)	INC	151 (39.43)	24 (6.26)	BJP	30 (7.83)	27 (7.05)
49A	CPI(M)	203 (47.32)	INC	164 (38.23)	39 (9.09)	BJP	43 (10.02)	19 (4.43)
50	INC	230 (47.42)	CPI(M)	187 (38.56)	43 (8.86)	TTPty	38 (7.84)	30 (6.19)
50A	INC	258 (53.53)	CPI(M)	162 (33.61)	96 (19.92)	BJP	30 (6.22)	32 (6.64)
51	CPI(M)	256 (48.3)	INC	161 (30.38)	95 (17.92)	BJP	91 (17.17)	22 (4.15)
51A	INC	202 (37.76)	CPI(M)	192 (35.89)	10 (1.87)	BJP	94 (17.57)	47 (8.79)
52	INC	181 (38.92)	CPI(M)	179 (38.49)	2 (0.43)	TTPty	64 (13.76)	41 (8.82)
52A	INC	249 (46.98)	CPI(M)	187 (35.28)	62 (11.7)	TTPty	53 (10)	41 (7.74)
53	CPI(M)	273 (51.22)	INC	169 (31.71)	104 (19.51)	TTPty	57 (10.69)	34 (6.38)
53A	INC	236 (44.44)	CPI(M)	179 (33.71)	57 (10.73)	BJP	75 (14.12)	41 (7.72)
54	CPI(M)	196 (37.19)	BJP	163 (30.93)	33 (6.26)	INC	139 (26.38)	29 (5.5)
54A	CPI(M)	230 (43.81)	INC	166 (31.62)	64 (12.19)	BJP	99 (18.86)	30 (5.71)
55	CPI(M)	186 (38.11)	INC	162 (33.2)	24 (4.91)	TTPty	71 (14.55)	69 (14.14)
55A	INC	196 (39.92)	CPI(M)	154 (31.36)	42 (8.56)	TTPty	92 (18.74)	49 (9.98)
56	CPI(M)	160 (41.24)	INC	103 (26.55)	57 (14.69)	BJP	91 (23.45)	34 (8.76)
56A	CPI(M)	190 (47.15)	INC	109 (27.05)	81 (20.1)	BJP	61 (15.14)	43 (10.67)
57	INC	195 (43.72)	CPI(M)	136 (30.49)	59 (13.23)	BJP	70 (15.7)	45 (10.09)
57A	CPI(M)	162 (33.75)	INC	149 (31.04)	13 (2.71)	BJP	103 (21.46)	66 (13.75)
58	CPI(M)	213 (40.88)	INC	162 (31.09)	51 (9.79)	BJP	82 (15.74)	64 (12.28)
58A	CPI(M)	225 (45.73)	INC	191 (38.82)	34 (6.91)	BJP	40 (8.13)	36 (7.32)
59	CPI(M)	196 (45.69)	INC	127 (29.6)	69 (16.09)	TTPty	56 (13.05)	50 (11.66)
59A	CPI(M)	227 (44.6)	INC	149 (29.27)	78 (15.33)	TTPty	67 (13.16)	66 (12.97)
60	CPI(M)	234 (53.67)	INC	116 (26.61)	118 (27.06)	BJP	47 (10.78)	39 (8.94)
60A	CPI(M)	223 (46.27)	INC	149 (30.91)	74 (15.36)	BJP	63 (13.07)	47 (9.75)
61	CPI(M)	132 (37.08)	INC	108 (30.34)	24 (6.74)	BJP	78 (21.91)	38 (10.67)

Contd....

Socio-Economic Amenities - Rural

Access to Education Facilities

Particulars	Number of Villages (% of Population)				
	Available	Not Available	If Not Available (Distance of Nearest Facility)		
			A	B	C
Govt. Primary School	4 (100)	0 (0)	0 (0)	0 (0)	0 (0)
Private Primary School	4 (100)	0 (0)	0 (0)	0 (0)	0 (0)
Govt. Middle School	3 (76)	1 (24)	0 (0)	0 (0)	0 (0)
Private Middle School	3 (77)	1 (23)	0 (0)	0 (0)	0 (0)
Govt. Secondary School	0 (0)	4 (100)	0 (0)	0 (0)	0 (0)
Private Secondary School	4 (100)	0 (0)	0 (0)	0 (0)	0 (0)
Govt. Senior Secondary School	0 (0)	4 (100)	0 (0)	0 (0)	0 (0)
Private Senior Secondary School	3 (77)	1 (23)	1 (23)	0 (0)	0 (0)
Govt. Arts and Science Degree College	0 (0)	4 (100)	0 (0)	0 (0)	2 (45)
Private Arts and Science Degree College	0 (0)	4 (100)	0 (0)	1 (32)	1 (23)
Govt. Engineering College	0 (0)	4 (100)	0 (0)	0 (0)	1 (24)
Private Engineering College	0 (0)	4 (100)	1 (32)	0 (0)	2 (45)
Govt. Medicine College	0 (0)	4 (100)	0 (0)	0 (0)	0 (0)
Private Medicine College	0 (0)	4 (100)	0 (0)	0 (0)	4 (100)
Govt. Management Institute	0 (0)	4 (100)	0 (0)	0 (0)	0 (0)
Private Management Institute	0 (0)	4 (100)	0 (0)	2 (55)	2 (45)
Govt. Polytechnic	0 (0)	4 (100)	0 (0)	0 (0)	4 (100)
Private Polytechnic	0 (0)	4 (100)	0 (0)	0 (0)	0 (0)
Govt. Vocational Training School/ITI	1 (24)	3 (76)	0 (0)	1 (21)	1 (23)
Private Vocational Training School/ITI	0 (0)	4 (100)	0 (0)	0 (0)	1 (32)
Govt. Non Formal Training Centre	0 (0)	4 (100)	0 (0)	0 (0)	0 (0)
Private Non Formal Training Centre	0 (0)	4 (100)	0 (0)	1 (32)	3 (68)
Govt. School For Disabled	1 (32)	3 (68)	0 (0)	1 (21)	0 (0)
Private School For Disabled	1 (24)	3 (76)	0 (0)	0 (0)	1 (23)
Government Others	0 (0)	4 (100)	0 (0)	0 (0)	3 (77)
Private Others	0 (0)	4 (100)	0 (0)	0 (0)	1 (23)

Note : Distance A : Less than 5 km; B : Between 5-10 km; C : 10+ km.; Source : Data Analysis is based on 2011 Census.

DISCLAIMER

The Terms of Use and Disclaimer of Datanet India Private Limited (hereinafter referred to as "Datanet") for use of this analysis report of **Vypeen Assembly Constituency (Vypeen Vidhan Sabha)** :-

1. **Assembly Factbook™** is a Registered Trade Mark owned by Datanet.
2. All the maps are sketched and graphical representation only and have not been drawn to the scale and also not to represent the actual geographical area or boundary of the unit.
3. The data for the aforesaid analysis is based on authentic sources and has been culled from the various publications of Census, CSO and NSSO for district and block level data, various central and state government departments, Central & State Elections Commissions and the concerned Returning Officers' releases, Electoral Rolls, Election results and allied publications, internal assessment, surveys, estimates and analysis. Therefore, certain adjustment of data at micro level may have been done to arrive closer to the macro data.
4. Data have been provided on an "As Is" and "As AVAILABLE" basis
5. The colours shown in the maps or diagram and charts of a particular party, alliance or AC are indicative and do not represent them.
6. This publication which includes maps, sheets, graphs and data would be the property under copyright of Datanet only. The user may use these for its internal study, analysis and research purposes. It's public display, re-selling or any commercial uses by the user are not allowed.
7. Datanet has taken due care and caution in compilation and processing of data and allied information, but does not guarantee the accuracy, adequacy or completeness of any information/analysis and will be not responsible for any errors or omissions or for the results obtained from the use of such information/analysis.
8. All the contents for the publication have been culled from various authentic sources and Datanet reasonably believes such sources to be reliable, but does not make any representations, express or implied as to the accuracy or fitness of use of such information. The information or contents of the information/analysis do not constitute advice and should not be relied upon in making (or refraining from making) any decision. Any reliance placed upon the information provided by Datanet is the sole responsibility and strictly at the user's risk.
9. In no event will Datanet be liable for any damages (including, without limitation, damages for loss of business projects, or loss of profits) arising in contract, tort or otherwise from the use of or inability to use any of its contents, or from any action taken (or refrained from being taken) as a result of using the analysis or any of its contents. Datanet its directors, owners, editors, officials, employees, distributor and agents or any associate will not be liable for any errors in the information contained or any consequences arising from the use of the contents of the provided information/analysis.
10. If any provision of these terms and conditions is held invalid or illegal or unenforceable for any reason by any court of competent jurisdiction, such provision shall be severed and the remainder of provisions of the terms and conditions shall continue in full force and effect as if the Term of Use had been executed with the invalid, illegal or unenforceable provision eliminated.
11. If there are any discrepancies in the information provided, please bring it to attention of Datanet for suitable rectification measures.

Buy Online This Complete Book At
Datanet India eBooks Store

www.indiastatpublications.com

or go directly at

[http://www.indiastatpublications.com/
Assembly_factbook/Kerala/Ernakulam/ Vypeen](http://www.indiastatpublications.com/Assembly_factbook/Kerala/Ernakulam/Vypeen)

  **india**stat**elections**

