



Kerala

# Assembly Factbook™

Devikulam Assembly Constituency

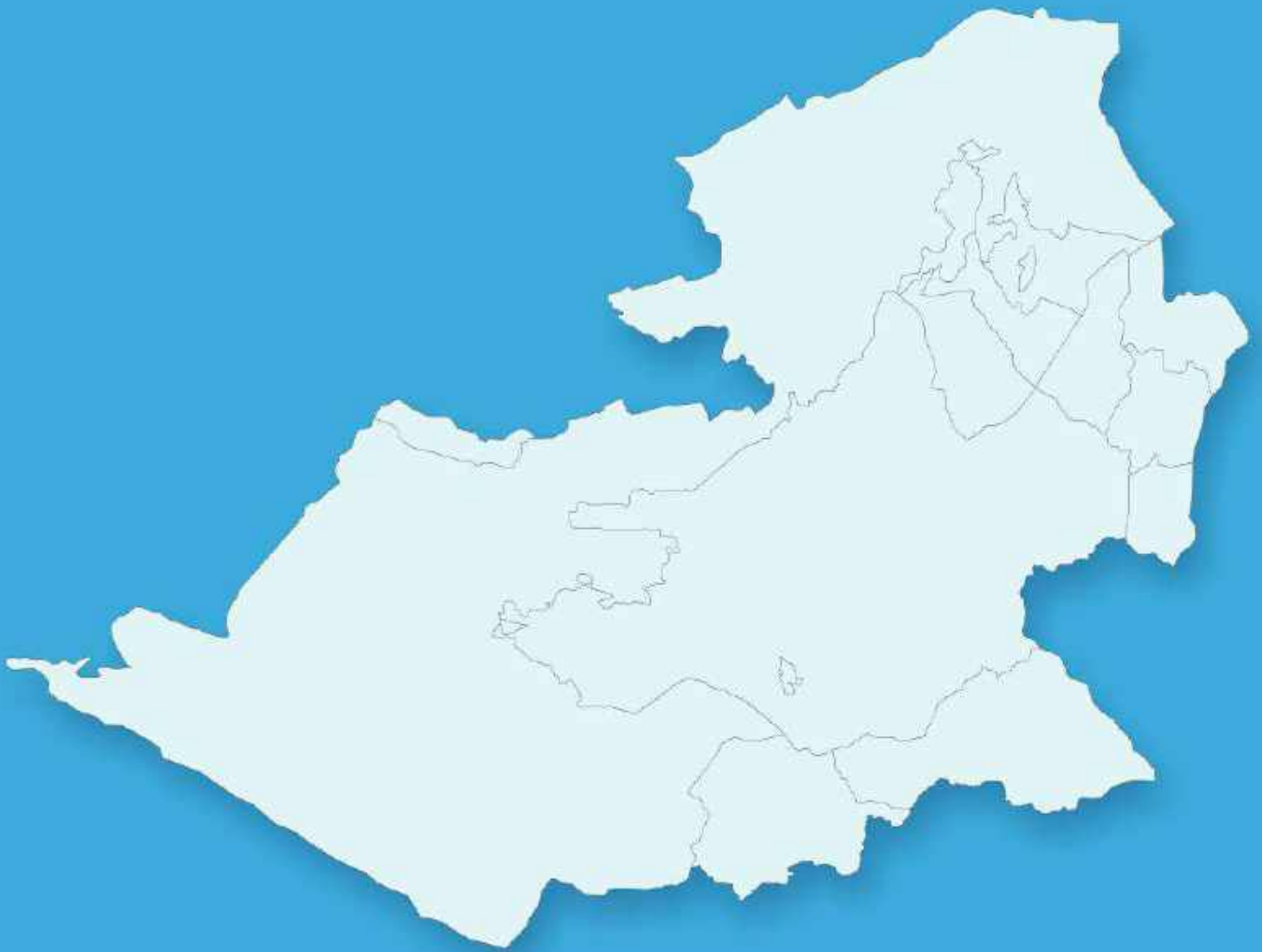


Key Electoral Data of Devikulam  
Assembly Constituency (Vidhan Sabha)

Kerala

# Assembly Factbook™

Devikulam Assembly Constituency



Devikulam Vidhan Sabha

## **Editor & Director**

Dr. R.K. Thukral

## **Research Editor**

Dr. Shafeeq Rahman

## **Compiled, Researched and Published by Datanet India Pvt. Ltd.**

D-100, 1st Floor,

Okhla Industrial Area, Phase-I,  
New Delhi- 110020.

Ph.: 91-11- 43580781-84

Email : support@indiastatpublications.com

Website : www.indiastatelections.com

## **Online Book Store :**

www.indiastatpublications.com

**Report No. :** AFB/KR-088-0125

**ISBN :** 978-93-5313-535-5

**First Edition :** January, 2018

**Eighth Updated Edition :** January, 2025

**Price :** Rs.11500/-

US\$ 310

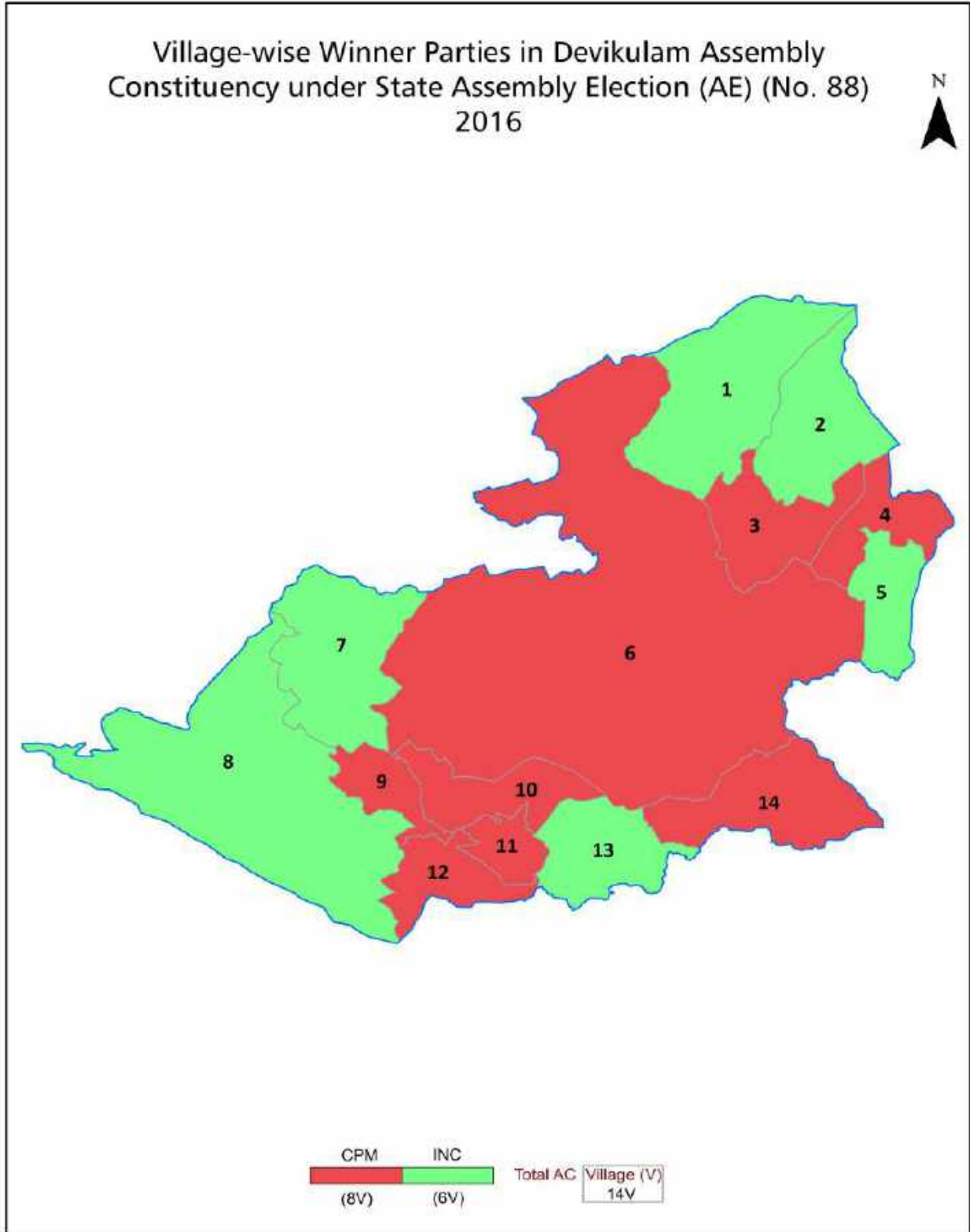
© **Datanet India Pvt. Ltd.**

All rights reserved. No part of this book may be reproduced, stored in a retrieval system or transmitted in any form or by any means, mechanical photocopying, photographing, scanning, recording or otherwise without the prior written permission of the publisher. Please refer to Disclaimer at page no. 227 for the use of this publication.

Printed in India

No.	Particulars	Page No.
	<b>Introduction</b>	
1	Assembly Constituency - (Vidhan Sabha) at a Glance   Features of Assembly as per Delimitation Commission of India (2008)	1-2
	<b>Location and Political Maps</b>	
2	Location Map   Boundaries of Assembly Constituency - (Vidhan Sabha in District   Boundaries of Assembly Constituency under Parliamentary Constituency - (Lok Sabha)   Village-wise Winner Parties- 2024, 2021, 2019, 2016, 2014, 2011 and 2009	3-10
	<b>Administrative Setup (2011)</b>	
3	District   Sub-district   Towns   Villages   Inhabited Villages   Uninhabited Villages   Village Panchayat   Intermediate Panchayat	11-12
	<b>Demographics (2011)</b>	
4	Population   Households   Rural/Urban Population   Villages by Population Size   Sex Ratio (Total & 0-6 Years)   Religious Population   Social Population   Literacy Rate	13-14
	<b>Electoral Features</b>	
5	Important Dates of Last Elections Held   Electors by Gender   Service Electors   Voters   Voters Turnout   Polling Stations & Average Number of Electors per Polling Station   Electors by Age Group   Present Elected Representatives	15-26
	<b>Historical Summary Election Results</b>	
6	Vote Share of Major Parties   Winning Margin (Number & Percentage   Polarity of Parties   Summary Result of Assembly Segment of Parliamentary Elections 2024, 2019, 2014, 2009, 2004 and 1999   Summary Result of Assembly Elections 2021, 2016, 2011, 2006, 2001, 1996, 1991, 1987, 1982, 1980, 1977, 1970, 1967, 1965, 1960 and 1957	27-51
	<b>Polling Station Level Election Results</b>	
7	Name and Number of Polling Station 2024, 2021, 2019, 2016, 2014, 2011 and 2009   Polling Station-wise Electors, Voters & Voters Turnout 2024, 2021, 2019, 2016, 2014, 2011 and 2009   Polling Station wise Elections Results 2024, 2021, 2019, 2016, 2014, 2011 and 2009	52-206
	<b>Share of Assembly Constituency</b>	
8	Share of Assembly Constituency - (Vidhan Sabha) in State, District and Parliamentary Constituency - (Lok Sabha)	207
	<b>Socio-Economic Amenities (2011)</b>	
9	Access to Administrative Units   Agricultural, Manufacturing and Industrial Commodities   Demographic Indicators   Education   Health & Manpower   Drinking Water Supply   Sanitation   Entertainment and Recreations Infrastructure   Power   Food Allocation Distribution and Marketing of Agriculture Commodities Infrastructure   Transport and Road Infrastructure   Communication   Banking and Financial Services   Land Use   Irrigation Source	209-223
10	<b>Abbreviation &amp; Sources</b>	225
11	<b>Disclaimer</b>	227

## Location & Political Map



## Administrative Setup

### List of Village Panchayat & Intermediate Panchayat (Block) Name - 2011

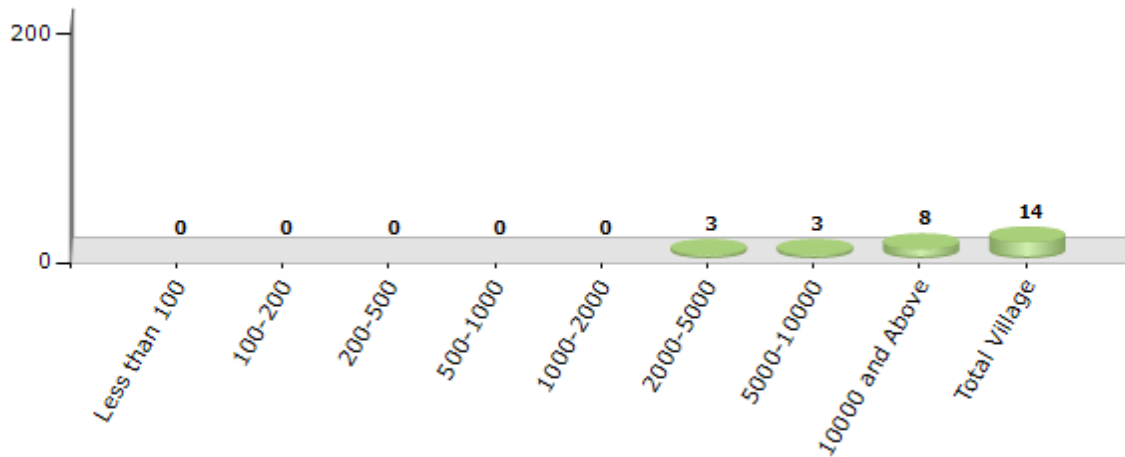
Village Name	Village Panchayat Name	Intermediate Panchayat Name
Anaviratty	Pallivasal	Adimali
Baisonvally	Baisonvally	Adimali
Chinnakanal	Chinnakanal, Santhanpara	Devikulam
Kannan Devan Hills	Munnar, Devikulam	Devikulam
Kanthalloor	Kanthalloor	Devikulam
Keezhanthoor	Kanthalloor	Devikulam
Kottakamboor	Vattavada	Devikulam
Kunjithanny	Vellathuval, Pallivasal	Adimali
Mankulam	Mankulam	Devikulam
Mannamkandam	Adimali, Vellathuval	Adimali
Marayoor	Marayoor	Devikulam
Pallivasal	Pallivasal	Adimali
Vattavada	Vattavada	Devikulam
Vellathuval	Vellathuval	Adimali

## Demographics

### Number of Villages by Population Size - 2011

Less than 100	100-200	200-500	500-1000	1000-2000	2000-5000	5000-10000	10000 and Above	Total Village
0	0	0	0	0	3	3	8	14

Number of Villages by Population Size - 2011

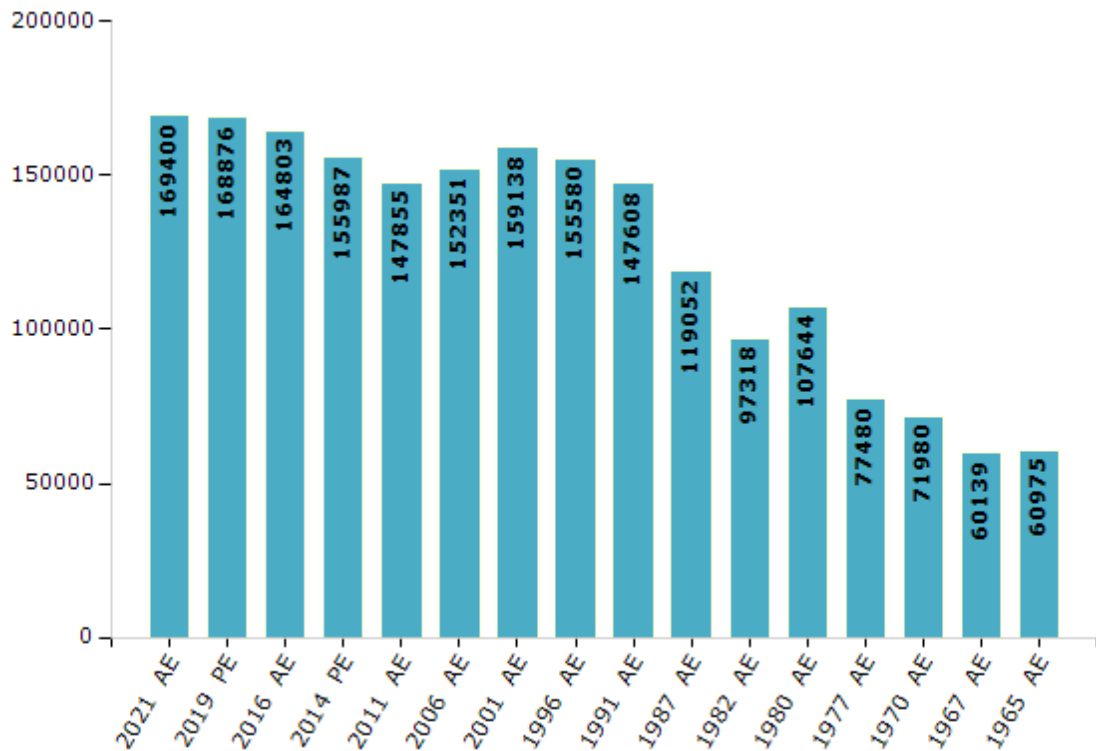


## Electoral Features

### Electors by Male & Female

Year	Male	Female	Others	Total	Year	Male	Female	Others	Total
2021 AE	83484	85915	1	169400	1991 AE	76782	70826	-	147608
2019 PE	83740	85135	1	168876	1987 AE	62457	56595	-	119052
2016 AE	81822	82981	0	164803	1982 AE	52007	45311	-	97318
2014 PE	78123	77864	0	155987	1980 AE	56676	50968	-	107644
2011 AE	74711	73144	0	147855	1977 AE	41220	36260	-	77480
2009 PE	-	-	-	-	1970 AE	37099	34881	-	71980
2006 AE	77217	75134	-	152351	1967 AE	-	-	-	60139
2004 PE	-	-	-	-	1965 AE	-	-	-	60975
2001 AE	81405	77733	-	159138	1960 AE	-	-	-	-
1999 PE	-	-	-	-	1957 AE	-	-	-	-
1996 AE	80977	74603	-	155580					

Number of Electors



Note : AE : Assembly Election, PE : Assembly Segment of Parliamentary Election

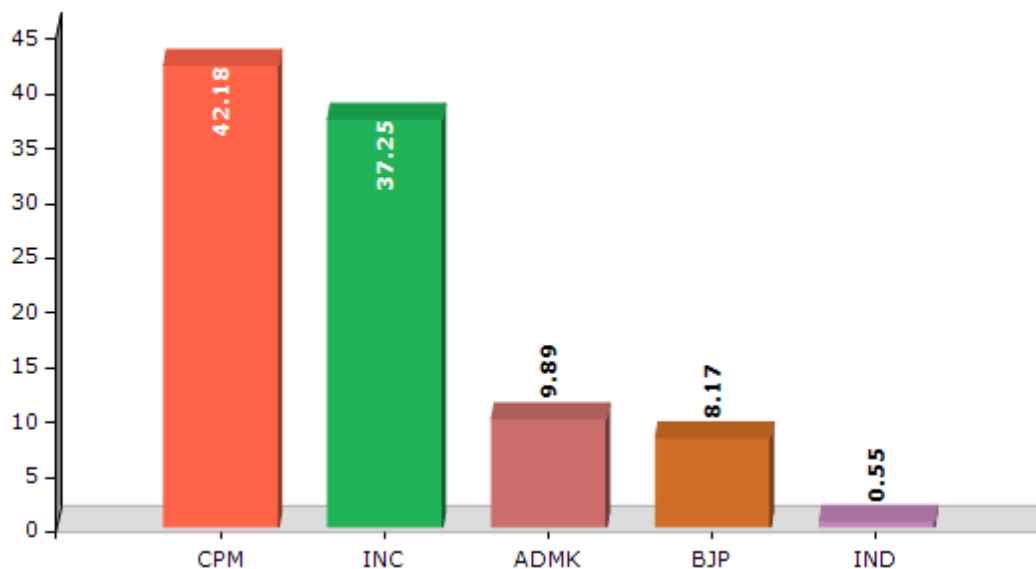


## Historical Summary Election Results

### Summary Result of Assembly Election - 2016

Candidate Name	Party	Votes	Votes %
S Rajendran	CPM	49510	42.18
A K Mony	INC	43728	37.25
R M Dhanalakshmy	ADMK	11613	9.89
N Chandran	BJP	9592	8.17
J Rajeswary	IND	650	0.55
Rajendran R	PDP	485	0.41
C K Govindhan	IND	303	0.26
K Manikandan	IND	267	0.23
Pandiraj	IND	184	0.16
K P Ayyappan	IND	129	0.11
	NOTA	921	0.78

Votes Percentage of Top Parties - 2016



## Polling Station Level Election Results

### Number and Name of Polling Stations (PS) (2021)

Number of Polling Stations	Name of Polling Stations	Number of Polling Stations	Name of Polling Stations
1	Community Hall, Marayoor Grammam	15	Panchayath Community Hall Dindukomb.
2	ICDS Annavadi No. 33, Marayoor Grammam	15A	Panchayath Community Hall Dindukomb.
3	Govt. L P School, Marayoor	16	Govt. Tribal Hostel, Dhitukomb (Middle Division)
4	Govt. L P School Hostel Building, Marayoor	16A	Govt. Tribal Hostel, Dhitukomb (Middle Division)
5	St. Michale's L P School, Michalegiri	17	Aided L P School, Kanthalloor (East)
6	St. Mary's U P School, Marayoor (North Division)	18	Aided L P School, Kanthalloor (West)
6A	St. Mary's U P School, Marayoor (North Division)	19	Secret Heart High School, Kanthalloor (East Portion)
7	St. Mary's U P School, Marayoor (Middle Division)	20	Secret Heart High School, Kanthalloor (West Portion)
7A	St. Mary's U P School, Marayoor (Middle Division)	21	Talayar Tea Division Office Building
8	St. Mary's U P School, Marayoor (South Division)	22	Lower A L P School, Vaguvara
9	St. Mary's L P School, Pallanad	23	Factory Division School, Luckom
10	ICDS Annavadi No. 37, Nachivayal	23A	Factory Division School, Luckom
10A	ICDS Annavadi No. 37, Nachivayal	24	New Division A L P School, Vaguvara
11	Forest Community Hall, Nachivayal	25	GLPS, Thalayar
11A	Forest Community Hall, Nachivayal	25A	GLPS, Thalayar
12	St. Pious L P School, Pious Nagar (North Division)	26	Top Division Main School, Sothupara
12A	St. Pious L P School, Pious Nagar (North Division)	27	Upper Division A L P School, Gundumala (North Division)
13	St. Pious L P School, Pious Nagar (East Division)	28	Upper Division A L P School, Gundumala (South Division)
13A	St. Pious L P School, Pious Nagar (East Division)	29	East Division A L P School, Rajamala
14	St. Pious U P School, Pious Nagar (South Division)	30	Tribal School, Edamalakudy
14A	St. Pious U P School, Pious Nagar (South Division)	30A	Tribal School, Edamalakudy

Contd....

## Polling Station Level Election Results

### Polling Station-wise Votes Secured by Overall Top Five Parties in Devikulam Assembly in Assembly Election (AE) under Idukki Parliamentary Constituency in Kerala (2021)

Number of Polling Station	Winner - Adv. A. Raja (CPI(M))	Runner-up - D. Kumar (INC)	3rd - Ganesan. S (IND)	4th - ( )	5th - ( )	NOTA	Other	Total Votes Secured
25A	180	96	6			0	0	282
26	178	113	13			0	0	304
27	155	47	4			2	0	208
28	175	87	8			1	0	271
29	157	124	3			1	0	285
30	122	111	30			2	0	265
30A	107	100	18			1	0	226
31	68	65	6			2	0	141
32	108	103	8			1	0	220
33	131	164	13			7	0	315
34	148	187	9			0	0	344
35	275	176	7			2	0	460
36	244	308	16			7	0	575
37	355	288	7			1	0	651
38	270	137	11			2	0	420
39	227	275	12			0	0	514
40	126	113	5			0	0	244
41	345	380	7			1	0	733
42	143	209	5			2	0	359
43	137	170	5			0	0	312
44	370	310	14			1	0	695
45	183	260	22			4	0	469
46	213	203	36			5	0	457
47	188	199	7			2	0	396
47A	183	177	8			5	0	373
48	353	294	12			0	0	659
49	300	189	3			3	0	495
50	301	256	7			7	0	571
51	200	285	11			6	0	502
52	205	197	7			3	0	412
53	205	275	13			4	0	497
54	242	142	4			3	0	391
54A	299	103	9			0	0	411
55	220	94	7			0	0	321
56	201	138	0			2	0	341

Contd....

## Polling Station Level Election Results

### Winner, Runner-up and 3rd Party Position & Winning Margin According to Polling Stations in Devikulam Assembly in Assembly Election (AE) under Idukki Parliamentary Constituency in Kerala (2021)

Polling Station Number	Winner Party	Winner Votes (%)	Runner-up Party	Runner-up Votes (%)	Winning Margin Votes (%)	Third Party	Third Party Votes (%)	Other Votes (%)
57	CPI(M)	172 (53.25)	INC	150 (46.44)	22 (6.81)	IND (GS)	1 (0.31)	0 (0)
58	INC	104 (55.61)	CPI(M)	82 (43.85)	22 (11.76)	IND (GS)	1 (0.53)	0 (0)
59	CPI(M)	186 (54.39)	INC	153 (44.74)	33 (9.65)	IND (GS)	2 (0.58)	1 (0.29)
60	CPI(M)	144 (50.35)	INC	141 (49.3)	3 (1.05)	IND (GS)	1 (0.35)	0 (0)
61	INC	99 (51.03)	CPI(M)	94 (48.45)	5 (2.58)	IND (GS)	0 (0)	1 (0.52)
62	CPI(M)	306 (59.42)	INC	207 (40.19)	99 (19.23)	IND (GS)	2 (0.39)	0 (0)
63	CPI(M)	381 (56.87)	INC	285 (42.54)	96 (14.33)	IND (GS)	3 (0.45)	1 (0.15)
64	CPI(M)	206 (51.37)	INC	173 (43.14)	33 (8.23)	IND (GS)	19 (4.74)	3 (0.75)
64A	INC	219 (48.78)	CPI(M)	217 (48.33)	2 (0.45)	IND (GS)	13 (2.9)	0 (0)
65	CPI(M)	320 (57.76)	INC	217 (39.17)	103 (18.59)	IND (GS)	13 (2.35)	4 (0.72)
66	CPI(M)	276 (58.97)	INC	186 (39.74)	90 (19.23)	IND (GS)	5 (1.07)	1 (0.21)
66A	CPI(M)	255 (52.25)	INC	225 (46.11)	30 (6.14)	IND (GS)	6 (1.23)	2 (0.41)
67	INC	218 (54.09)	CPI(M)	160 (39.7)	58 (14.39)	IND (GS)	22 (5.46)	3 (0.74)
67A	INC	214 (53.1)	CPI(M)	156 (38.71)	58 (14.39)	IND (GS)	32 (7.94)	1 (0.25)
68	CPI(M)	266 (59.51)	INC	169 (37.81)	97 (21.7)	IND (GS)	11 (2.46)	1 (0.22)
69	CPI(M)	265 (57.73)	INC	185 (40.31)	80 (17.42)	IND (GS)	7 (1.53)	2 (0.44)
70	INC	200 (53.05)	CPI(M)	160 (42.44)	40 (10.61)	IND (GS)	16 (4.24)	1 (0.27)
70A	INC	249 (53.21)	CPI(M)	207 (44.23)	42 (8.98)	IND (GS)	9 (1.92)	3 (0.64)
71	INC	181 (52.46)	CPI(M)	152 (44.06)	29 (8.4)	IND (GS)	9 (2.61)	3 (0.87)
71A	CPI(M)	191 (52.91)	INC	163 (45.15)	28 (7.76)	IND (GS)	7 (1.94)	0 (0)
72	INC	259 (55.82)	CPI(M)	195 (42.03)	64 (13.79)	IND (GS)	2 (0.43)	8 (1.72)
72A	INC	233 (56.83)	CPI(M)	155 (37.8)	78 (19.03)	IND (GS)	13 (3.17)	9 (2.2)
73	CPI(M)	237 (49.48)	INC	230 (48.02)	7 (1.46)	IND (GS)	11 (2.3)	1 (0.21)
74	CPI(M)	270 (52.63)	INC	223 (43.47)	47 (9.16)	IND (GS)	16 (3.12)	4 (0.78)
75	CPI(M)	219 (56.59)	INC	159 (41.09)	60 (15.5)	IND (GS)	7 (1.81)	2 (0.52)
76	INC	237 (59.55)	CPI(M)	153 (38.44)	84 (21.11)	IND (GS)	4 (1.01)	4 (1.01)
77	CPI(M)	316 (48.39)	INC	296 (45.33)	20 (3.06)	IND (GS)	33 (5.05)	8 (1.23)
78	CPI(M)	281 (66.12)	INC	137 (32.24)	144 (33.88)	IND (GS)	5 (1.18)	2 (0.47)
78A	CPI(M)	287 (67.85)	INC	130 (30.73)	157 (37.12)	IND (GS)	5 (1.18)	1 (0.24)
79	CPI(M)	231 (53.1)	INC	197 (45.29)	34 (7.81)	IND (GS)	4 (0.92)	3 (0.69)
80	CPI(M)	421 (59.8)	INC	272 (38.64)	149 (21.16)	IND (GS)	6 (0.85)	5 (0.71)
81	CPI(M)	301 (62.84)	INC	173 (36.12)	128 (26.72)	IND (GS)	2 (0.42)	3 (0.63)
82	CPI(M)	202 (64.95)	INC	103 (33.12)	99 (31.83)	IND (GS)	4 (1.29)	2 (0.64)
83	CPI(M)	314 (55.97)	INC	239 (42.6)	75 (13.37)	IND (GS)	5 (0.89)	3 (0.53)
84	CPI(M)	291 (50.96)	INC	181 (31.7)	110 (19.26)	IND (GS)	95 (16.64)	4 (0.7)

Contd....

## Socio-Economic Amenities - Rural

### Access to Education Facilities

Particulars	Number of Villages (% of Population)				
	Available	Not Available	If Not Available (Distance of Nearest Facility)		
			A	B	C
Govt. Primary School	11 (93)	3 (7)	1 (1)	0 (0)	0 (0)
Private Primary School	11 (92)	3 (8)	0 (0)	0 (0)	0 (0)
Govt. Middle School	8 (80)	6 (20)	1 (1)	2 (4)	0 (0)
Private Middle School	8 (81)	6 (19)	0 (0)	0 (0)	0 (0)
Govt. Secondary School	9 (86)	5 (14)	1 (1)	1 (2)	0 (0)
Private Secondary School	8 (76)	6 (24)	0 (0)	1 (2)	0 (0)
Govt. Senior Secondary School	6 (69)	8 (31)	2 (7)	3 (10)	2 (9)
Private Senior Secondary School	1 (20)	13 (80)	0 (0)	0 (0)	1 (5)
Govt. Arts and Science Degree College	3 (51)	11 (49)	0 (0)	3 (14)	5 (20)
Private Arts and Science Degree College	0 (0)	14 (100)	0 (0)	2 (9)	1 (7)
Govt. Engineering College	1 (28)	13 (72)	0 (0)	1 (5)	12 (67)
Private Engineering College	0 (0)	14 (100)	0 (0)	0 (0)	0 (0)
Govt. Medicine College	0 (0)	14 (100)	0 (0)	0 (0)	6 (41)
Private Medicine College	0 (0)	14 (100)	0 (0)	0 (0)	8 (59)
Govt. Management Institute	0 (0)	14 (100)	0 (0)	0 (0)	0 (0)
Private Management Institute	1 (6)	13 (94)	0 (0)	1 (2)	12 (92)
Govt. Polytechnic	0 (0)	14 (100)	0 (0)	1 (2)	13 (98)
Private Polytechnic	0 (0)	14 (100)	0 (0)	0 (0)	0 (0)
Govt. Vocational Training School/ITI	1 (6)	13 (94)	0 (0)	2 (12)	4 (19)
Private Vocational Training School/ITI	1 (20)	13 (80)	0 (0)	2 (8)	4 (35)
Govt. Non Formal Training Centre	1 (6)	13 (94)	0 (0)	1 (2)	12 (92)
Private Non Formal Training Centre	0 (0)	14 (100)	0 (0)	0 (0)	0 (0)
Govt. School For Disabled	0 (0)	14 (100)	0 (0)	0 (0)	0 (0)
Private School For Disabled	1 (28)	13 (72)	1 (2)	3 (10)	9 (61)
Government Others	2 (27)	12 (73)	0 (0)	0 (0)	0 (0)
Private Others	0 (0)	14 (100)	0 (0)	4 (19)	8 (54)

Note : Distance A : Less than 5 km; B : Between 5-10 km; C : 10+ km.; Source : Data Analysis is based on 2011 Census.

## DISCLAIMER

The Terms of Use and Disclaimer of Datanet India Private Limited (hereinafter referred to as "Datanet") for use of this analysis report of **Devikulam Assembly Constituency (Devikulam Vidhan Sabha)** :-

1. **Assembly Factbook™** is a Registered Trade Mark owned by Datanet.
2. All the maps are sketched and graphical representation only and have not been drawn to the scale and also not to represent the actual geographical area or boundary of the unit.
3. The data for the aforesaid analysis is based on authentic sources and has been culled from the various publications of Census, CSO and NSSO for district and block level data, various central and state government departments, Central & State Elections Commissions and the concerned Returning Officers' releases, Electoral Rolls, Election results and allied publications, internal assessment, surveys, estimates and analysis. Therefore, certain adjustment of data at micro level may have been done to arrive closer to the macro data.
4. Data have been provided on an "As Is" and "As AVAILABLE" basis
5. The colours shown in the maps or diagram and charts of a particular party, alliance or AC are indicative and do not represent them.
6. This publication which includes maps, sheets, graphs and data would be the property under copyright of Datanet only. The user may use these for its internal study, analysis and research purposes. It's public display, re-selling or any commercial uses by the user are not allowed.
7. Datanet has taken due care and caution in compilation and processing of data and allied information, but does not guarantee the accuracy, adequacy or completeness of any information/analysis and will be not responsible for any errors or omissions or for the results obtained from the use of such information/analysis.
8. All the contents for the publication have been culled from various authentic sources and Datanet reasonably believes such sources to be reliable, but does not make any representations, express or implied as to the accuracy or fitness of use of such information. The information or contents of the information/analysis do not constitute advice and should not be relied upon in making (or refraining from making) any decision. Any reliance placed upon the information provided by Datanet is the sole responsibility and strictly at the user's risk.
9. In no event will Datanet be liable for any damages (including, without limitation, damages for loss of business projects, or loss of profits) arising in contract, tort or otherwise from the use of or inability to use any of its contents, or from any action taken (or refrained from being taken) as a result of using the analysis or any of its contents. Datanet its directors, owners, editors, officials, employees, distributor and agents or any associate will not be liable for any errors in the information contained or any consequences arising from the use of the contents of the provided information/analysis.
10. If any provision of these terms and conditions is held invalid or illegal or unenforceable for any reason by any court of competent jurisdiction, such provision shall be severed and the remainder of provisions of the terms and conditions shall continue in full force and effect as if the Term of Use had been executed with the invalid, illegal or unenforceable provision eliminated.
11. If there are any discrepancies in the information provided, please bring it to attention of Datanet for suitable rectification measures.

**Buy Online This Complete Book At  
Datanet India eBooks Store**

[www.indiastatpublications.com](http://www.indiastatpublications.com)

or go directly at

[http://www.indiastatpublications.com/  
Assembly\\_factbook/Kerala/Idukki/Devikulam](http://www.indiastatpublications.com/Assembly_factbook/Kerala/Idukki/Devikulam)

 **india**stat**elections**

ISBN : 978-93-5313-535-5

