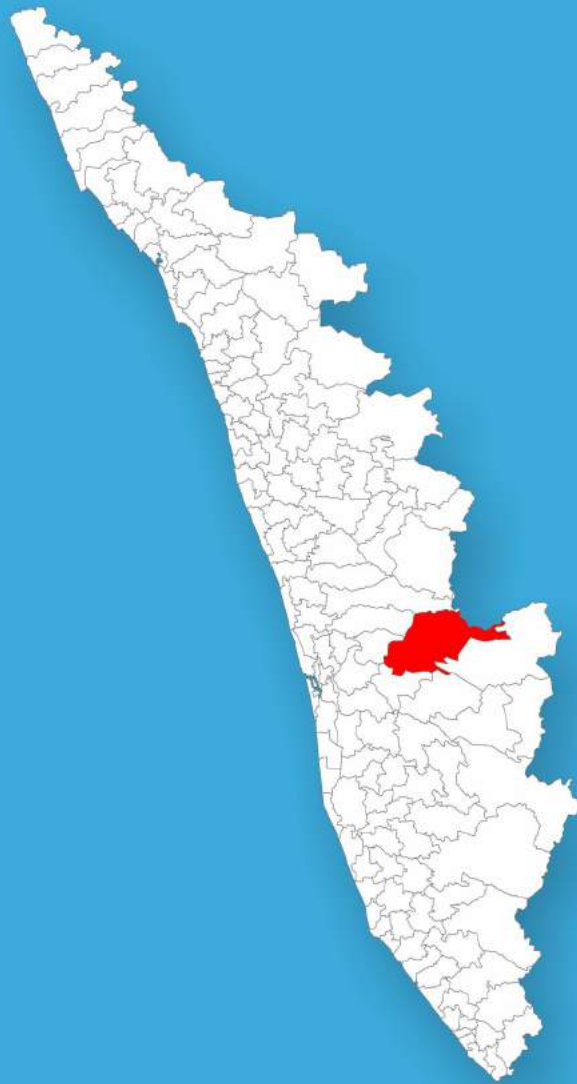




Kerala

# Assembly Factbook™

Kothamangalam Assembly Constituency



Key Electoral Data of Kothamangalam  
Assembly Constituency (Vidhan Sabha)

Kerala

# Assembly Factbook™

Kothamangalam Assembly Constituency



Kothamangalam Vidhan Sabha

## **Editor & Director**

Dr. R.K. Thukral

## **Research Editor**

Dr. Shafeeq Rahman

## **Compiled, Researched and Published by Datanet India Pvt. Ltd.**

D-100, 1st Floor,

Okhla Industrial Area, Phase-I,  
New Delhi- 110020.

Ph.: 91-11- 43580781-84

Email : support@indiastatpublications.com

Website : www.indiastatelections.com

## **Online Book Store :**

www.indiastatpublications.com

**Report No. :** AFB/KR-087-0123

**ISBN :** 978-93-5313-561-4

**First Edition :** January, 2018

**Sixth Updated Edition :** January, 2023

**Price :** Rs.11500/-

US\$ 310

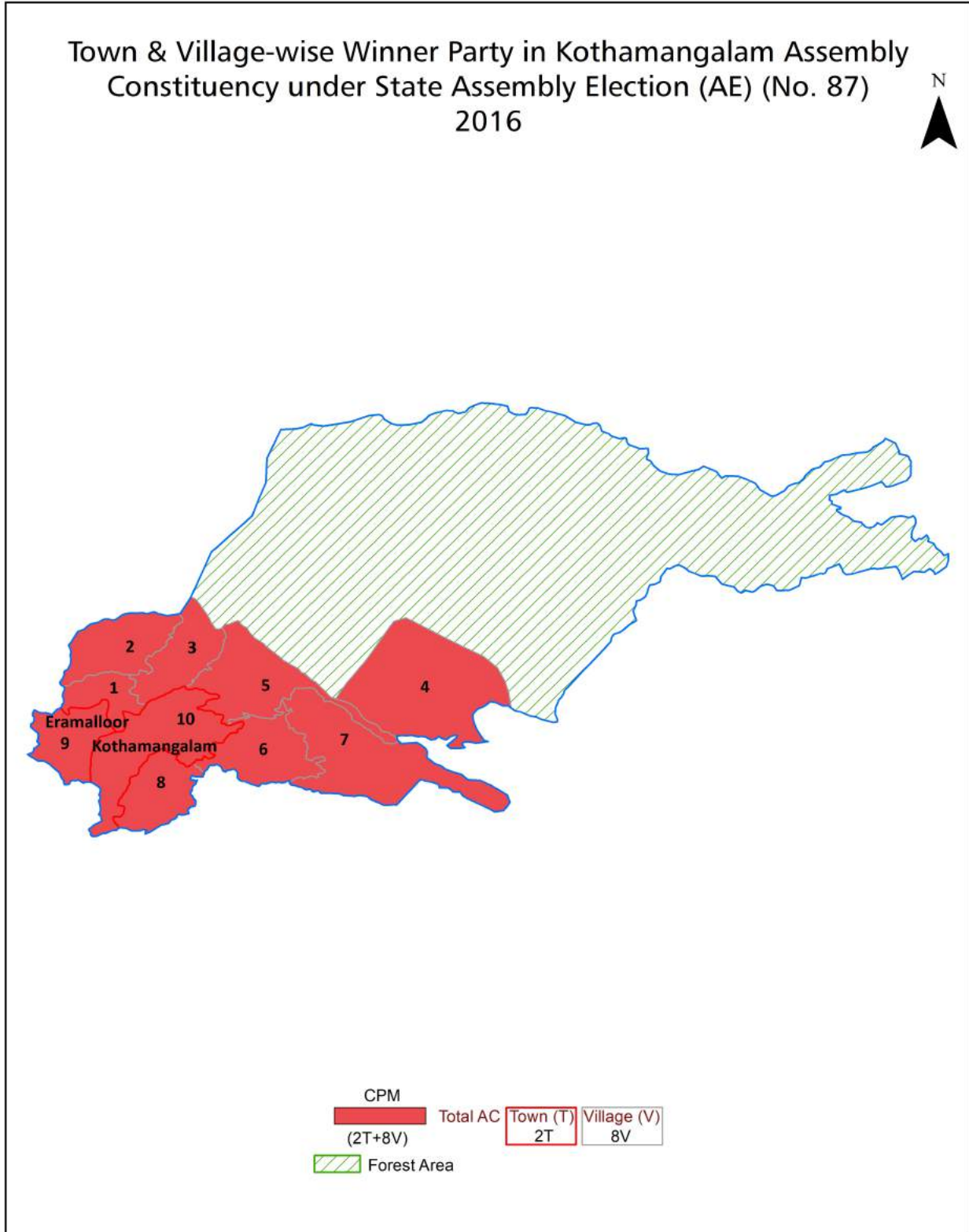
**© Datanet India Pvt. Ltd.**

All rights reserved. No part of this book may be reproduced, stored in a retrieval system or transmitted in any form or by any means, mechanical photocopying, photographing, scanning, recording or otherwise without the prior written permission of the publisher. Please refer to Disclaimer at page no. 203 for the use of this publication.

Printed in India

No.	Particulars	Page No.
	<b>Introduction</b>	
1	Assembly Constituency - (Vidhan Sabha) at a Glance   Features of Assembly as per Delimitation Commission of India (2008)	1-2
	<b>Location and Political Maps</b>	
2	Location Map   Boundaries of Assembly Constituency - (Vidhan Sabha) in District   Boundaries of Assembly Constituency under Parliamentary Constituency - (Lok Sabha)   Town & Village-wise Winner Parties- 2021, 2019, 2016, 2014, 2011 and 2009	3-10
	<b>Administrative Setup (2011)</b>	
3	District   Sub-district   Towns   Villages   Inhabited Villages   Uninhabited Villages   Village Panchayat   Intermediate Panchayat	11-12
	<b>Demographics (2011)</b>	
4	Population   Households   Rural/Urban Population   Towns and Villages by Population Size   Sex Ratio (Total & 0-6 Years)   Religious Population   Social Population   Literacy Rate	13-14
	<b>Electoral Features</b>	
5	Important Dates of Last Elections Held   Electors by Gender   Service Electors   Voters   Voters Turnout   Polling Stations & Average Number of Electors per Polling Station   Electors by Age Group   Present Elected Representatives	15-26
	<b>Historical Summary Election Results</b>	
6	Vote Share of Major Parties   Winning Margin (Number & Percentage)   Polarity of Parties   Summary Result of Assembly Segment of Parliamentary Elections 2019, 2014, 2009, 2004 and 1999   Summary Result of Assembly Elections 2021, 2016, 2011, 2006, 2001, 1996, 1991, 1987, 1982, 1980, 1977, 1970, 1967 and 1965	27-49
	<b>Polling Station Level Election Results</b>	
7	Name and Number of Polling Station 2021, 2019, 2016, 2014, 2011 and 2009   Polling Station-wise Electors, Voters & Voters Turnout 2021, 2019, 2016, 2014, 2011 and 2009   Polling Station wise Elections Results 2021, 2019, 2016, 2014, 2011 and 2009	50-182
	<b>Share of Assembly Constituency</b>	
8	Share of Assembly Constituency - (Vidhan Sabha) in State, District and Parliamentary Constituency - (Lok Sabha)	183
	<b>Socio-Economic Amenities (2011)</b>	
9	Access to Administrative Units   Agricultural, Manufacturing and Industrial Commodities   Demographic Indicators   Education   Health & Manpower   Drinking Water Supply   Sanitation   Entertainment and Recreations Infrastructure   Power   Food Allocation Distribution and Marketing of Agriculture Commodities Infrastructure   Transport and Road Infrastructure   Communication   Banking and Financial Services   Land Use   Irrigation Source	185-199
10	<b>Abbreviation &amp; Sources</b>	201
11	<b>Disclaimer</b>	203

Location & Political Map



## Administrative Setup

### List of Village Panchayat & Intermediate Panchayat (Block) Name - 2011

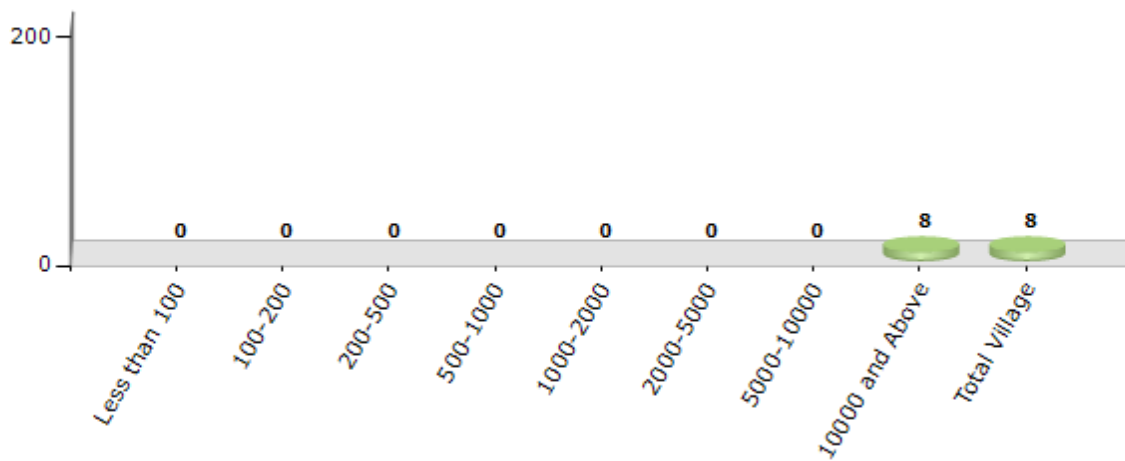
Village Name	Village Panchayat Name	Intermediate Panchayat Name
Keerampara	Keerampara	Kothamangalam (Part)
Kottappady	Kottappady	Kothamangalam (Part)
Kuttamangalam	Kavalangad, Keerampara, Pallarimangalam	Kothamangalam (Part)
Kuttampuzha	Kuttampuzha, Athirappally	Chalakydy (Part)
Neriamangalam	Kavalangad, Pallarimangalam	Kothamangalam (Part)
Pindimana	Pindimana	Kothamangalam (Part)
Thrikkariyoor (Part)	Nellikuzhi, Kottappady, Pindimana	Kothamangalam (Part)
Varappetty	Varappetty, Pothanikkad, Pallarimangalam	Kothamangalam (Part)

## Demographics

### Number of Villages by Population Size - 2011

Less than 100	100-200	200-500	500-1000	1000-2000	2000-5000	5000-10000	10000 and Above	Total Village
0	0	0	0	0	0	0	8	8

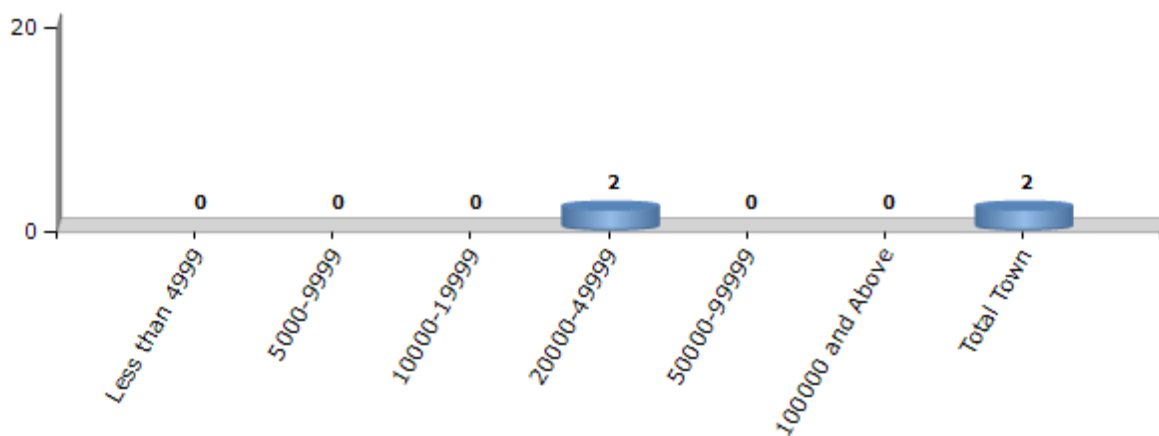
Number of Villages by Population Size - 2011



### Number of Towns by Population Size - 2011

Less than 4999	5000-9999	10000-19999	20000-49999	50000-99999	100000 and Above	Total Town
0	0	0	2	0	0	2

Number of Towns by Population Size - 2011



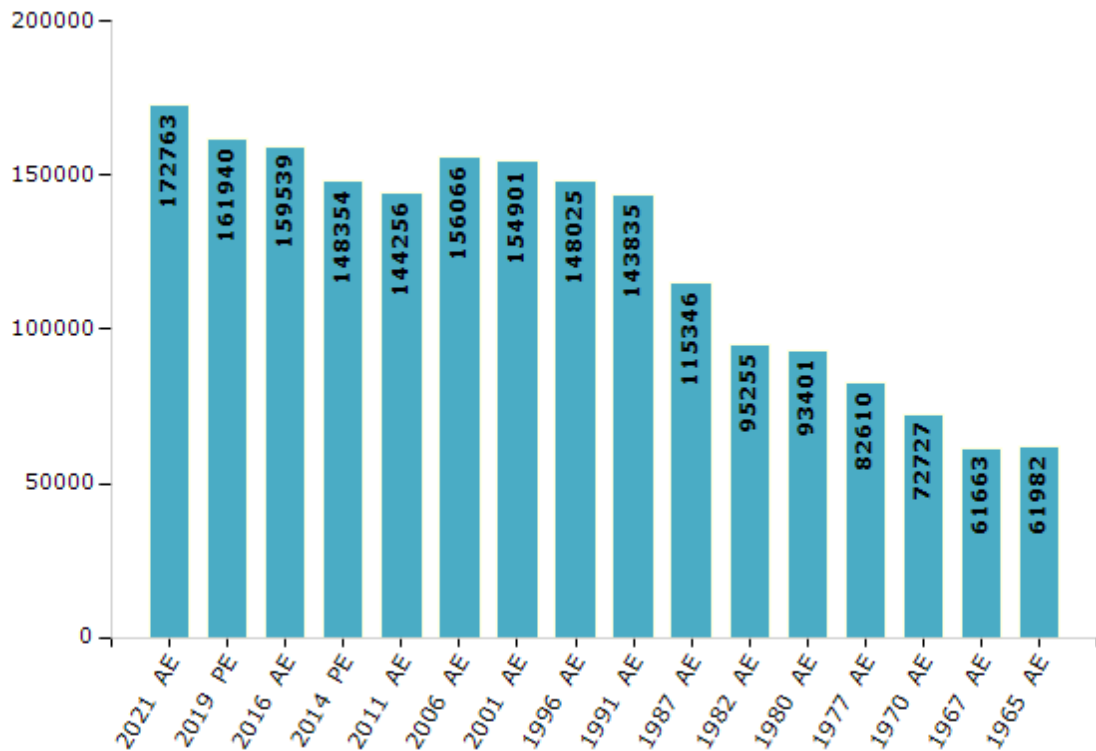
## Electoral Features

### Electors by Male & Female

Year	Male	Female	Others	Total
2021 AE	85831	86930	2	172763
2019 PE	81102	80838	0	161940
2016 AE	79778	79761	0	159539
2014 PE	75143	73211	0	148354
2011 AE	73457	70799	0	144256
2009 PE	-	-	-	-
2006 AE	78448	77618	-	156066
2004 PE	-	-	-	-
2001 AE	77241	77660	-	154901
1999 PE	-	-	-	-
1996 AE	73808	74217	-	148025

Year	Male	Female	Others	Total
1991 AE	72137	71698	-	143835
1987 AE	57832	57514	-	115346
1982 AE	48365	46890	-	95255
1980 AE	47668	45733	-	93401
1977 AE	42369	40241	-	82610
1970 AE	37181	35546	-	72727
1967 AE	-	-	-	61663
1965 AE	-	-	-	61982
1960 AE	-	-	-	-
1957 AE	-	-	-	-

Number of Electors



Note : AE : Assembly Election, PE : Assembly Segment of Parliamentary Election

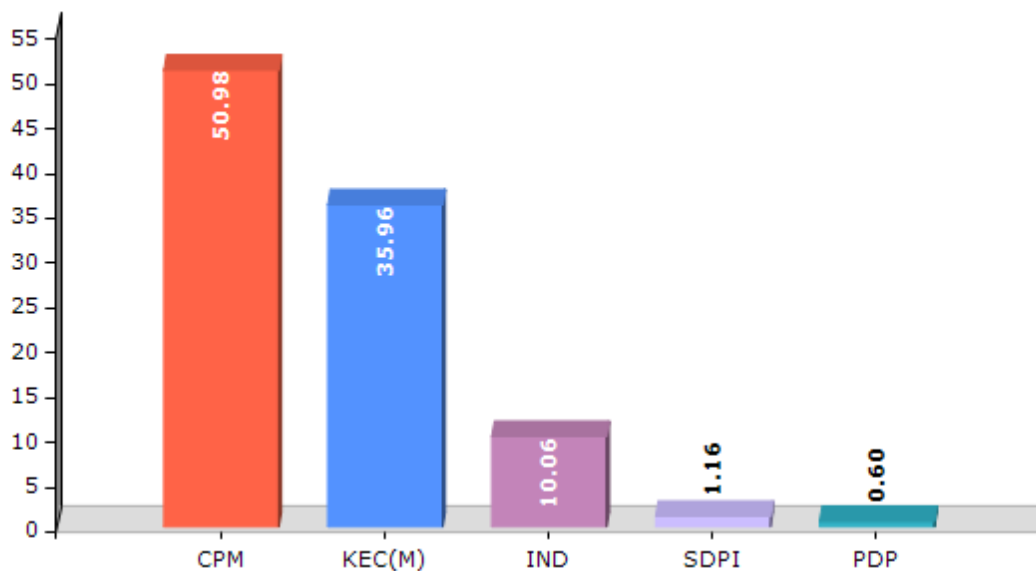


## Historical Summary Election Results

### Summary Result of Assembly Election - 2016

Candidate Name	Party	Votes	Votes %
Antony John	CPM	65467	50.98
Chev. T.U.Kuruvilla	KEC(M)	46185	35.96
P C Cyriac, I.A.S.(Retd)	IND	12926	10.06
Prof. Anas N A	SDPI	1490	1.16
Yahiya Thangal	PDP	775	0.6
T.K.Kuruvila Thottathil	IND	357	0.28
Adv. Cherian Abraham	IND	261	0.2
Anto Johny	IND	163	0.13
	NOTA	803	0.63

Votes Percentage of Top Parties - 2016



## Polling Station Level Election Results

### Number and Name of Polling Stations (PS) (2021)

Number of Polling Stations	Name of Polling Stations	Number of Polling Stations	Name of Polling Stations
1	St. Mary's L.P. School, Plamudy	13A	Mar Thoma L.P. School, Panipra
1A	St. Mary's L.P. School, Plamudy	14	Josephine, L.P. School, Vettampara
2	L.P.S. Muttathupara	14A	Josephine, L.P. School, Vettampara
2A	L.P.S. Muttathupara	15	Govt. U.P. School, Chenkara
3	U.P. School, Uppukandom (South Wing)	15A	Govt. U.P. School, Chenkara
4	U.P. School, Uppukandom (North Wing)	16	Fathima Matha U.P. School, Malippara
4A	U.P. School, Uppukandom (North Wing)	16A	Fathima Matha U.P. School, Malippara
5	Kairali Auditorium, Cheranganal	17	Govt. U.P. School, Pindimana
5A	Kairali Auditorium, Cheranganal	17A	Govt. U.P. School, Pindimana
6	Govt. L.P. School, North Kottappady (East Wing)	18	U.P. School, Athanickal (West Wing)
6A	Govt. L.P. School, North Kottappady (East Wing)	18A	U.P. School, Athanickal (West Wing)
7	Govt. L.P. School, North Kottappady (West Wing)	19	U.P. School, Athanickal (East Wing)
7A	Govt. L.P. School, North Kottappady (West Wing)	19A	U.P. School, Athanickal (East Wing)
8	Mar Divannasious High School, Tholely	20	Anganwady 4 Chemmeenkuthu
9	Govt. U.P. School, Panipra (East Wing)	20A	Anganwady 4 Chemmeenkuthu
10	Govt. U.P. School, Panipra (West Wing)	21	SNVN UP School, Muthamkuzhy
11	Govt. L.P. School, South Kottappady	21A	SNVN UP School, Muthamkuzhy
11A	Govt. L.P. School, South Kottappady	22	Hidayathul Islam Madrasa, Ayroorpadom
12	Sunday School Hall, Naganchery	22A	Hidayathul Islam Madrasa, Ayroorpadom
12A	Sunday School Hall, Naganchery	23	N.S.S. U.P. School, Thrikkariyoor (North Wing)
13	Mar Thoma L.P. School, Panipra	23A	N.S.S. U.P. School, Thrikkariyoor (North Wing)

Contd....

## Polling Station Level Election Results

### Polling Station-wise Votes Secured by Overall Top Five Parties in Kothamangalam Assembly in Assembly Election (AE) under Idukki Parliamentary Constituency in Kerala (2021)

Number of Polling Station	Winner - Antony John (CPI(M))	Runner-up - Shibu Thekkumpuram (KEC)	3rd - Dr. Joe Joseph (TTPty)	4th - Shine K Krishnan (BDJS)	5th - T.M. Moosa (SDPI)	NOTA	Other	Total Votes Secured
20A	209	313	39	6	1	3	2	573
21	159	171	28	24	0	0	0	382
21A	189	188	21	47	1	3	4	453
22	246	252	19	10	15	1	0	543
22A	274	266	13	29	18	3	4	607
23	199	226	29	21	2	1	0	478
23A	270	209	24	5	9	1	0	518
24	179	203	27	7	2	3	2	423
24A	170	198	32	45	2	2	2	451
25	280	388	34	18	1	1	2	724
26	276	333	51	23	2	0	1	686
27	136	259	27	15	1	2	0	440
27A	210	227	19	20	2	2	1	481
28	246	238	16	11	1	2	0	514
28A	258	232	30	22	1	0	1	544
29	178	206	31	12	0	0	1	428
29A	268	177	30	18	0	2	1	496
30	45	45	0	1	0	0	1	92
31	280	334	35	24	0	1	4	678
32	287	251	52	43	2	0	2	637
33	407	293	25	43	0	3	5	776
34	461	264	39	14	3	1	1	783
35	219	195	21	34	0	0	0	469
36	214	188	15	7	0	2	2	428
36A	269	158	17	14	0	0	3	461
37	319	265	5	41	1	2	1	634
38	238	170	32	7	0	0	2	449
38A	218	236	22	12	0	2	4	494
39	197	197	20	8	5	2	3	432
40	363	306	19	17	8	0	4	717
41	254	118	22	8	2	0	3	407
41A	193	219	17	2	2	1	3	437
42	251	169	19	48	1	2	1	491
42A	237	205	19	24	1	2	4	492
43	166	142	17	8	1	1	2	337

Contd....

**Polling Station Level Election Results**

**Winner, Runner-up and 3rd Party Position & Winning Margin According to Polling Stations in Kothamangalam Assembly in Assembly Election (AE) under Idukki Parliamentary Constituency in Kerala (2021)**

Polling Station Number	Winner Party	Winner Votes (%)	Runner-up Party	Runner-up Votes (%)	Winning Margin Votes (%)	Third Party	Third Party Votes (%)	Other Votes (%)
44	KEC	89 (56.69)	CPI(M)	50 (31.85)	39 (24.84)	BDJS	13 (8.28)	5 (3.18)
45	KEC	303 (49.84)	CPI(M)	256 (42.11)	47 (7.73)	TPty	42 (6.91)	7 (1.15)
46	CPI(M)	347 (53.8)	KEC	256 (39.69)	91 (14.11)	BDJS	29 (4.5)	13 (2.02)
47	CPI(M)	308 (42.54)	KEC	306 (42.27)	2 (0.27)	TPty	80 (11.05)	30 (4.14)
48	KEC	198 (52.8)	CPI(M)	144 (38.4)	54 (14.4)	TPty	30 (8)	3 (0.8)
48A	CPI(M)	186 (45.59)	KEC	183 (44.85)	3 (0.74)	TPty	30 (7.35)	9 (2.21)
49	CPI(M)	273 (63.19)	KEC	132 (30.56)	141 (32.63)	TPty	20 (4.63)	7 (1.62)
49A	CPI(M)	307 (59.73)	KEC	180 (35.02)	127 (24.71)	TPty	14 (2.72)	13 (2.53)
50	CPI(M)	325 (45.08)	KEC	314 (43.55)	11 (1.53)	TPty	66 (9.15)	16 (2.22)
51	KEC	397 (55.22)	CPI(M)	247 (34.35)	150 (20.87)	TPty	58 (8.07)	17 (2.36)
52	KEC	370 (57.63)	CPI(M)	215 (33.49)	155 (24.14)	TPty	42 (6.54)	15 (2.34)
53	KEC	186 (44.71)	CPI(M)	168 (40.38)	18 (4.33)	TPty	47 (11.3)	15 (3.61)
53A	CPI(M)	211 (47.31)	KEC	180 (40.36)	31 (6.95)	TPty	47 (10.54)	8 (1.79)
54	CPI(M)	434 (53.98)	KEC	286 (35.57)	148 (18.41)	TPty	50 (6.22)	34 (4.23)
55	KEC	364 (51.27)	CPI(M)	300 (42.25)	64 (9.02)	TPty	23 (3.24)	23 (3.24)
56	KEC	288 (47.45)	CPI(M)	272 (44.81)	16 (2.64)	TPty	32 (5.27)	15 (2.47)
57	KEC	257 (58.68)	CPI(M)	124 (28.31)	133 (30.37)	TPty	39 (8.9)	18 (4.11)
57A	KEC	205 (45.15)	CPI(M)	199 (43.83)	6 (1.32)	TPty	43 (9.47)	7 (1.54)
58	KEC	429 (53.42)	CPI(M)	293 (36.49)	136 (16.93)	TPty	55 (6.85)	26 (3.24)
59	CPI(M)	241 (48.49)	KEC	210 (42.25)	31 (6.24)	TPty	36 (7.24)	10 (2.01)
59A	KEC	259 (49.52)	CPI(M)	206 (39.39)	53 (10.13)	TPty	42 (8.03)	16 (3.06)
60	CPI(M)	288 (42.67)	KEC	258 (38.22)	30 (4.45)	TPty	120 (17.78)	9 (1.33)
61	KEC	368 (45.04)	CPI(M)	342 (41.86)	26 (3.18)	TPty	89 (10.89)	18 (2.2)
62	CPI(M)	338 (49.27)	KEC	284 (41.4)	54 (7.87)	TPty	62 (9.04)	2 (0.29)
63	KEC	209 (49.88)	CPI(M)	141 (33.65)	68 (16.23)	TPty	66 (15.75)	3 (0.72)
63A	KEC	208 (47.17)	CPI(M)	177 (40.14)	31 (7.03)	TPty	51 (11.56)	5 (1.13)
64	CPI(M)	253 (50)	KEC	207 (40.91)	46 (9.09)	TPty	39 (7.71)	7 (1.38)
64A	CPI(M)	244 (47.38)	KEC	235 (45.63)	9 (1.75)	TPty	24 (4.66)	12 (2.33)
65	CPI(M)	221 (51.76)	KEC	180 (42.15)	41 (9.61)	TPty	15 (3.51)	11 (2.58)
65A	CPI(M)	240 (48.68)	KEC	215 (43.61)	25 (5.07)	TPty	22 (4.46)	16 (3.25)
66	CPI(M)	228 (52.53)	KEC	149 (34.33)	79 (18.2)	TPty	30 (6.91)	27 (6.22)
66A	CPI(M)	246 (50.2)	KEC	195 (39.8)	51 (10.4)	TPty	24 (4.9)	25 (5.1)
67	CPI(M)	273 (56.4)	KEC	143 (29.55)	130 (26.85)	TPty	36 (7.44)	32 (6.61)
67A	KEC	264 (48.62)	CPI(M)	213 (39.23)	51 (9.39)	TPty	47 (8.66)	19 (3.5)
68	KEC	232 (52.97)	CPI(M)	154 (35.16)	78 (17.81)	TPty	39 (8.9)	13 (2.97)

Contd....

## Socio-Economic Amenities - Rural

### Access to Education Facilities

Particulars	Number of Villages (% of Population)				
	Available	Not Available	If Not Available (Distance of Nearest Facility)		
			A	B	C
Govt. Primary School	8 (100)	0 (0)	0 (0)	0 (0)	0 (0)
Private Primary School	7 (88)	1 (12)	0 (0)	0 (0)	0 (0)
Govt. Middle School	7 (91)	1 (9)	0 (0)	0 (0)	0 (0)
Private Middle School	6 (69)	2 (31)	0 (0)	0 (0)	0 (0)
Govt. Secondary School	5 (67)	3 (33)	0 (0)	0 (0)	0 (0)
Private Secondary School	5 (59)	3 (41)	0 (0)	0 (0)	0 (0)
Govt. Senior Secondary School	4 (55)	4 (45)	0 (0)	0 (0)	0 (0)
Private Senior Secondary School	3 (36)	5 (64)	1 (10)	0 (0)	0 (0)
Govt. Arts and Science Degree College	1 (10)	7 (90)	0 (0)	3 (37)	3 (40)
Private Arts and Science Degree College	1 (10)	7 (90)	1 (12)	0 (0)	0 (0)
Govt. Engineering College	0 (0)	8 (100)	1 (12)	1 (10)	1 (19)
Private Engineering College	1 (13)	7 (87)	0 (0)	2 (24)	2 (22)
Govt. Medicine College	0 (0)	8 (100)	0 (0)	0 (0)	0 (0)
Private Medicine College	1 (10)	7 (90)	0 (0)	1 (14)	6 (76)
Govt. Management Institute	0 (0)	8 (100)	0 (0)	0 (0)	2 (26)
Private Management Institute	0 (0)	8 (100)	0 (0)	1 (10)	5 (64)
Govt. Polytechnic	1 (10)	7 (90)	0 (0)	2 (22)	5 (68)
Private Polytechnic	0 (0)	8 (100)	0 (0)	0 (0)	0 (0)
Govt. Vocational Training School/ITI	3 (39)	5 (61)	0 (0)	3 (33)	1 (19)
Private Vocational Training School/ITI	1 (14)	7 (86)	0 (0)	0 (0)	1 (9)
Govt. Non Formal Training Centre	1 (9)	7 (91)	0 (0)	1 (10)	3 (43)
Private Non Formal Training Centre	0 (0)	8 (100)	0 (0)	1 (13)	2 (25)
Govt. School For Disabled	0 (0)	8 (100)	0 (0)	0 (0)	0 (0)
Private School For Disabled	2 (22)	6 (78)	0 (0)	2 (23)	4 (55)
Government Others	0 (0)	8 (100)	0 (0)	2 (20)	5 (68)
Private Others	1 (12)	7 (88)	0 (0)	0 (0)	0 (0)

Note : Distance A : Less than 5 km; B : Between 5-10 km; C : 10+ km.; Source : Data Analysis is based on 2011 Census.

## DISCLAIMER

The Terms of Use and Disclaimer of Datanet India Private Limited (hereinafter referred to as "Datanet") for use of this analysis report of **Kothamangalam Assembly Constituency (Kothamangalam Vidhan Sabha)** :-

1. **Assembly Factbook™** is a Registered Trade Mark owned by Datanet.
2. All the maps are sketched and graphical representation only and have not been drawn to the scale and also not to represent the actual geographical area or boundary of the unit.
3. The data for the aforesaid analysis is based on authentic sources and has been culled from the various publications of Census, CSO and NSSO for district and block level data, various central and state government departments, Central & State Elections Commissions and the concerned Returning Officers' releases, Electoral Rolls, Election results and allied publications, internal assessment, surveys, estimates and analysis. Therefore, certain adjustment of data at micro level may have been done to arrive closer to the macro data.
4. Data have been provided on an "As Is" and "As AVAILABLE" basis
5. The colours shown in the maps or diagram and charts of a particular party, alliance or AC are indicative and do not represent them.
6. This publication which includes maps, sheets, graphs and data would be the property under copyright of Datanet only. The user may use these for its internal study, analysis and research purposes. It's public display, re-selling or any commercial uses by the user are not allowed.
7. Datanet has taken due care and caution in compilation and processing of data and allied information, but does not guarantee the accuracy, adequacy or completeness of any information/analysis and will be not responsible for any errors or omissions or for the results obtained from the use of such information/analysis.
8. All the contents for the publication have been culled from various authentic sources and Datanet reasonably believes such sources to be reliable, but does not make any representations, express or implied as to the accuracy or fitness of use of such information. The information or contents of the information/analysis do not constitute advice and should not be relied upon in making (or refraining from making) any decision. Any reliance placed upon the information provided by Datanet is the sole responsibility and strictly at the user's risk.
9. In no event will Datanet be liable for any damages (including, without limitation, damages for loss of business projects, or loss of profits) arising in contract, tort or otherwise from the use of or inability to use any of its contents, or from any action taken (or refrained from being taken) as a result of using the analysis or any of its contents. Datanet its directors, owners, editors, officials, employees, distributor and agents or any associate will not be liable for any errors in the information contained or any consequences arising from the use of the contents of the provided information/analysis.
10. If any provision of these terms and conditions is held invalid or illegal or unenforceable for any reason by any court of competent jurisdiction, such provision shall be severed and the remainder of provisions of the terms and conditions shall continue in full force and effect as if the Term of Use had been executed with the invalid, illegal or unenforceable provision eliminated.
11. If there are any discrepancies in the information provided, please bring it to attention of Datanet for suitable rectification measures.

**Buy Online This Complete Book At**  
**Datanet India eBooks Store**

[www.indiastatpublications.com](http://www.indiastatpublications.com)

or go directly at

[http://www.indiastatpublications.com/  
Assembly\\_factbook/Kerala/Idukki/ Kothamangalam](http://www.indiastatpublications.com/Assembly_factbook/Kerala/Idukki/Kothamangalam)

 **indiastat**elections

